

**Revenues, Expenditures, and Debt
of
Minnesota Towns**

For the Year Ended December 31, 1997



February 7, 2000

**Government Information Division
Office of the State Auditor
State of Minnesota**

**E-MAIL: GID@OSA.STATE.MN.US.
WWW.OSA.STATE.MN.US**

525 Park Street, Suite 400, St. Paul, MN 55103 N (651) 297-3682

TABLE OF CONTENTS

Overview	1
Total Revenues	1
Total Expenditures	4
Indebtedness	6
Table 1 - Revenues of Towns	8
Table 2 - Expenditures of Towns	9
Table 3 - Classification of Revenues	10
Table 4 - Classification of Expenditures	49
Table 5 - Outstanding Indebtedness of Towns	89
Appendix A - Scope of Report and Methodology	97
Appendix B - Glossary	99

1997 Finances of Minnesota Towns

Overview

In 1997, Minnesota's 1,792 towns collected total revenues of \$163.8 million, which was an increase of \$17.5 million over the total revenues collected in 1996. This increase was generated by higher revenues from taxes, intergovernmental grants and aids, charges for services, licenses and permits, and interest earnings.

Minnesota towns spent \$176.3 million to provide public services. Of the \$176.3 million, current expenditures accounted for \$129.1 million; capital outlays accounted for \$34.7 million; and debt service accounted for \$12.6 million. Current expenditures increased 17.0 percent between 1996 and 1997.

The current expenditures of towns increased 17.0 percent between 1996 and 1997.

Total Revenues

Towns raised \$163.8 million to finance public services in 1997. This represents an increase of 11.9 percent over 1996. The principal sources of revenues were: taxes (47.5 percent), intergovernmental revenues (37.7 percent), and charges for services (3.7 percent).

Taxes and intergovernmental revenues accounted for 85.2 percent of town revenues in 1997.

! ***Taxes.*** The largest source of revenues for towns in 1997 was taxes, which accounted for 47.5 percent of all town revenues. This represented its smallest share of total revenues since 1990. Towns collected tax revenues of \$77.8 million in 1997. This was an increase of \$3.0 million or 4.0 percent over taxes collected in 1996.

! ***Intergovernmental Revenues.*** Intergovernmental revenues were the second largest source of town revenues in 1997, accounting for 37.7 percent of total revenues. Town intergovernmental revenues totaled \$61.8 million in 1997, an increase of 26.2 percent over 1996. Intergovernmental revenues include grants and aids from federal, state, county, and local governments.

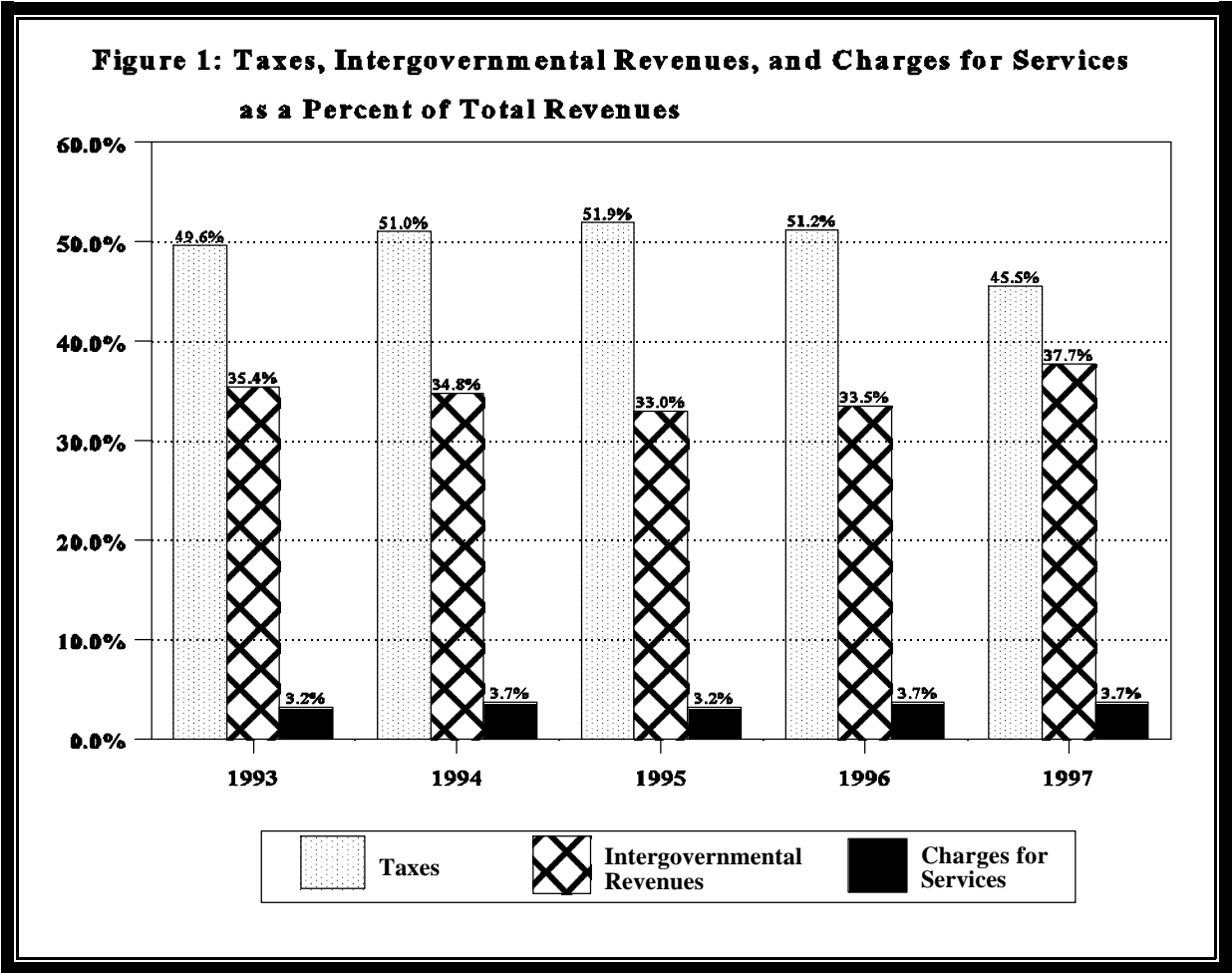
State grants and aids. The largest provider of intergovernmental revenues to towns was the State of Minnesota. State grants to towns totaled \$44.3 million, an increase of \$4.7 million over 1996. The major sources of intergovernmental revenues from the state are highway aids (gas tax refund), Homestead and Agricultural Credit Aid (HACA), and Local Government Aid (LGA).

Federal grants and aids. The federal government provided \$8.1 million to Minnesota towns in 1997. This represents an increase of \$6.5 million or 400.1 percent over 1996. Many towns received federal aid to assist in recovery efforts from flood and wind damage sustained in 1997.

County and Local Unit grants. Counties provided \$4.2 million to towns for road and bridge activities in 1997. This was an increase of \$908,465 over 1996. Towns also received \$4.5 million in county grants for other activities. Total county grants to towns were up 26.8 percent from 1996. Local unit grants totaled \$726,555 in 1997, down 21.9 percent from 1996.

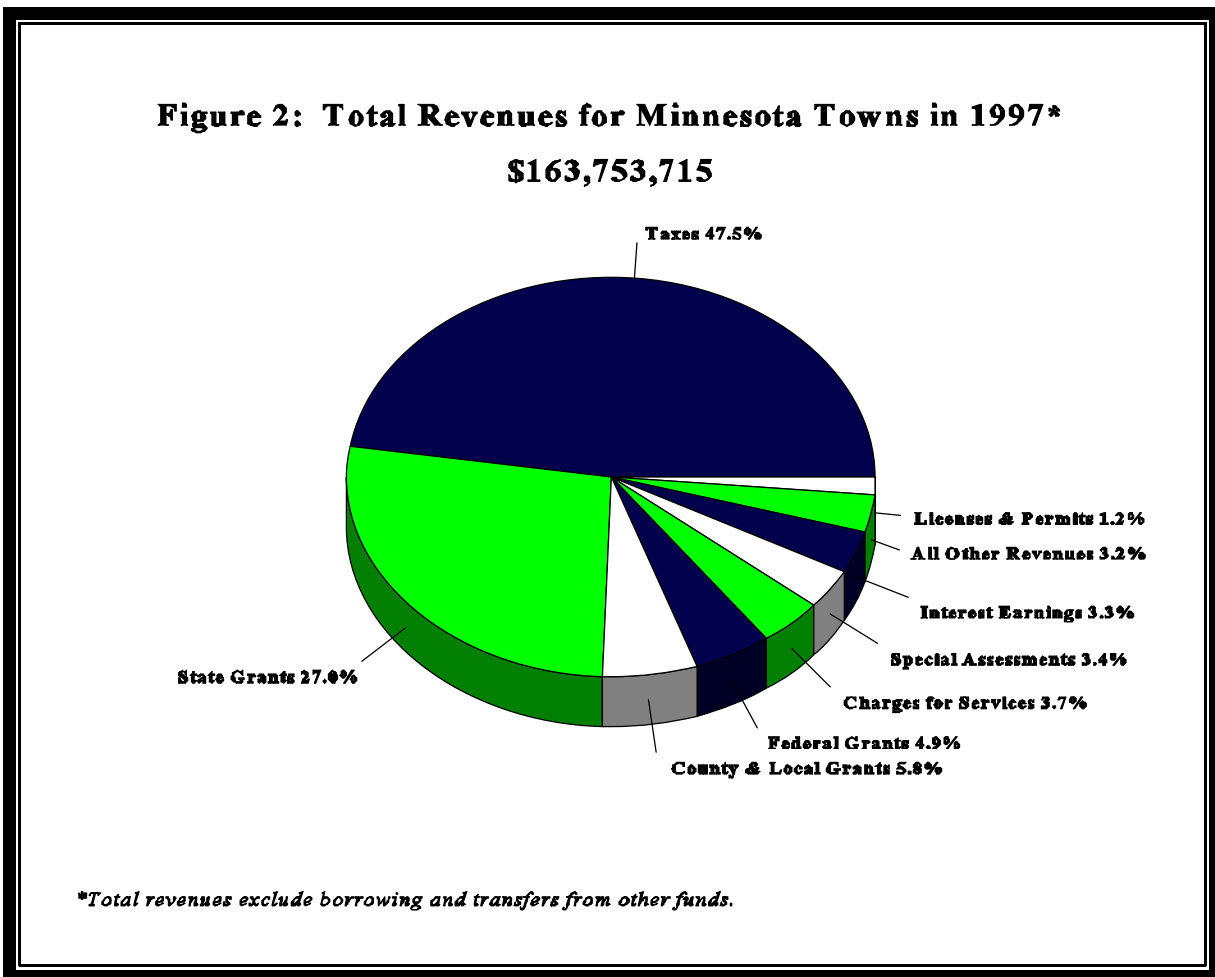
! **Charges for services.** Towns received \$6.0 million from charges for services in 1997. This represents an increase of 11.6 percent over 1996. Over the period of 1993 through 1997, revenue from charges for services increased 51.5 percent. The proportion of total revenues from charges for services increased from 3.2 percent in 1993 to 3.7 percent in 1997.

Figure 1 provides a comparison of taxes, intergovernmental revenues, and charges for services for the years 1993 through 1997.



- ! **Special assessments.** Towns collected special assessments totaling \$5.6 million in 1997, which accounted for 3.4 percent of all revenues. Although revenue derived from special assessments increased 22.3 percent between 1996 and 1997, it represents a slightly smaller share of total revenues than it did five years ago. In 1993, special assessments represented 3.8 percent of total revenues compared to 3.4 percent in 1997. Twenty of the 1,792 Minnesota towns accounted for 58.1 percent of all special assessments.
- ! **Other sources of revenues.** Licenses and permits increased 0.6 percent from 1996. Interest earnings increased \$72,635 or 1.4 percent over 1996. The “All Other Revenues” category decreased \$44,095 or 0.8 percent from 1996 to 1997.

Figure 2 illustrates the portion of revenues that each source provides.



Total Expenditures

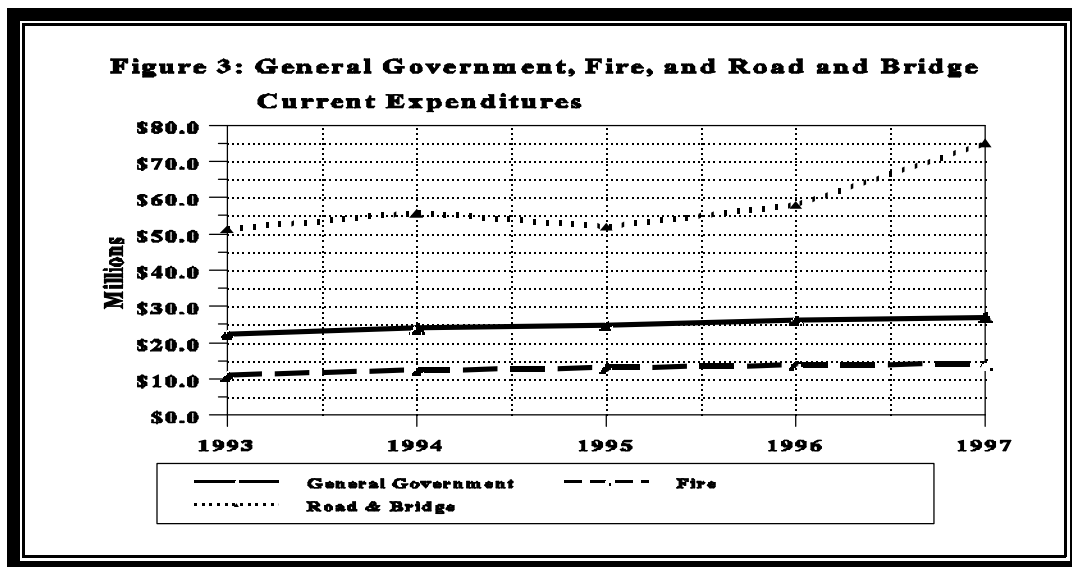
Current Expenditures

Minnesota towns had current expenditures of \$129.1 million, which was \$18.8 million or 17.0 percent more than in 1996. All categories of current expenditures increased between 1996 and 1997. Current expenditures exclude capital outlays, debt service, and transfers to other funds.

- ! **Road and bridge.** The road and bridge function represents the largest current expenditure for towns, accounting for \$75.0 million or 58.1 percent of all current expenditures. Towns spent \$17.1 million or 29.4 percent more on road and bridge activity in 1997 than in 1996. Over the latest ten-year period, road and bridge activities have consistently accounted for over 50 percent of all current expenditures.
- ! **General government.** General government services were the second largest current expenditure in 1997. Current expenditures for general government totaled \$27.0 million or 20.9 percent of all current expenditures. Services included in general government are for the town board, financial administration, elections, and other items related to the administration of the town.
- ! **Fire protection.** Minnesota towns spent \$14.1 million for fire protection in 1997. This accounted for 10.9 percent of current expenditures in 1997, as compared to 12.5 percent of current expenditures in 1996. Many towns contract for fire protection with a city fire department.

Road and bridge activities accounted for 58.1 percent of all current expenditures.

Figure 3 provides a comparison of general government, fire, and road and bridge current expenditures.



! *All other public safety, water and sewer, and all other expenditures.* In 1997, “All Other Public Safety” expenditures increased \$117,423 or 5.0 percent over 1996. Water and sewer expenditures increased by \$381,363 or 17.7 percent. The “All Other Current Expenditures” category increased \$82,060 or 1.0 percent over 1996.

Capital Outlay and Debt Service

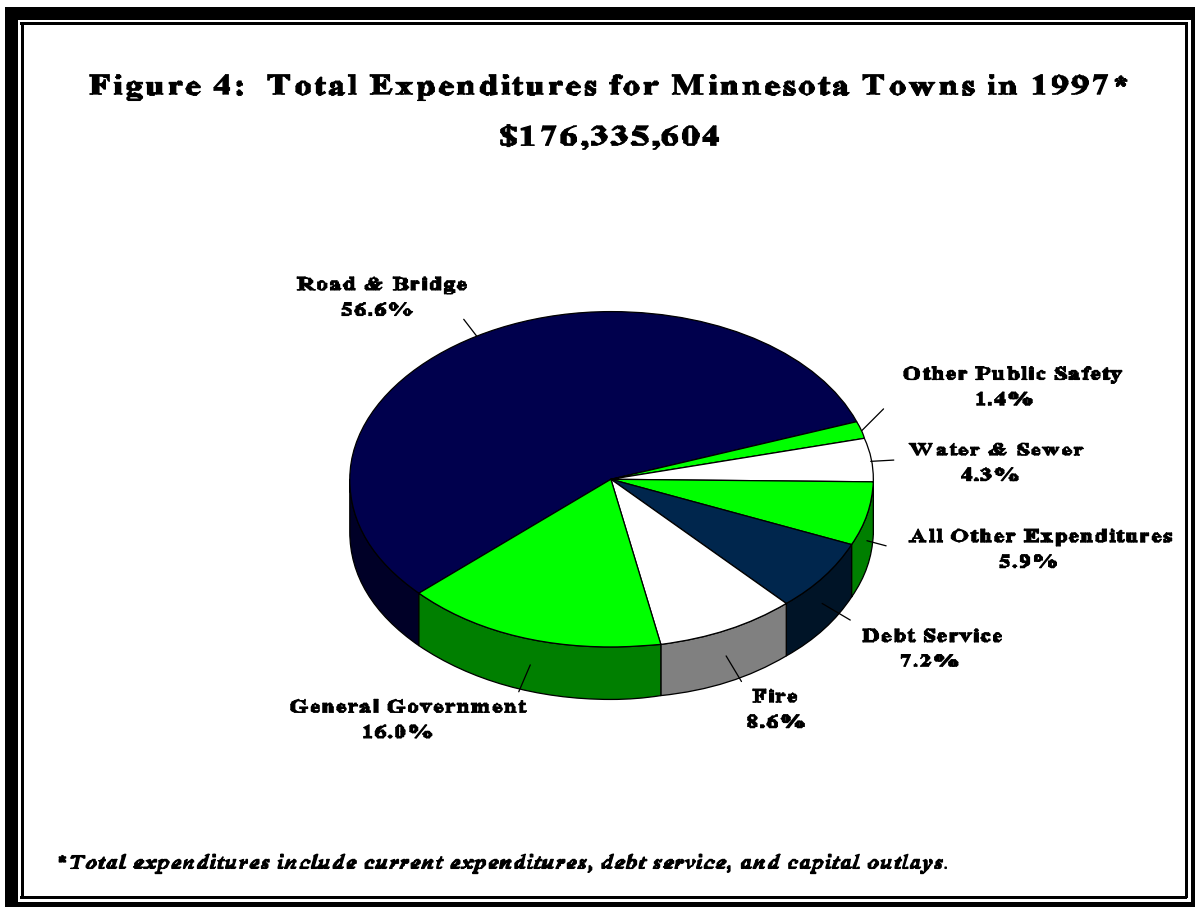
Capital outlays accounted for 19.7 percent of total expenditures in 1997.

Capital spending totaled \$34.7 million in 1997. This represents a 16.3 percent increase over 1996. Road and bridge construction and equipment purchases accounted for \$24.7 million or 71.3 percent of all capital spending. The town of Pokegama in Pine County accounted for 66.6 percent of the capital outlay for water and

sewer.

Towns had debt service expenditures of \$12.6 million. This accounted for 7.2 percent of all expenditures. Debt service expenditures include the principal and interest payments on outstanding indebtedness.

Figure 4 provides a summary of total expenditures including current expenditures, capital outlays, and debt service.



Indebtedness

During the year, bonds totaling \$7.7 million were issued and \$6.3 million were retired, leaving \$39.3 million outstanding at the end of 1997. Only 55 or 3.1 percent of the 1,792 towns have any bonded indebtedness. The towns of Oakport in Clay County, Pokegama in Pine County, and White Bear in Ramsey County accounted for 59.1 percent of the outstanding bonded indebtedness.

Other long-term indebtedness outstanding at the end of 1997 totaled \$10.3 million. Towns reported \$807,548 in short-term indebtedness.

The following table provides a two-year summary of bonds outstanding classified by type of bond:

Type of Issue	1997	1996
General Obligation	6,918,580	7,059,121
Special Assessment	28,803,379	27,035,866
All Other	3,579,000	4,686,000
Total Bonded Indebtedness	\$39,300,959	\$38,780,897

DATA TABLES

TABLE 1
REVENUES OF TOWNS
FOR THE YEARS ENDED DECEMBER 31, 1993 THROUGH 1997

	<u>1993</u>		<u>1994</u>		<u>1995</u>		<u>1996</u>		<u>1997</u>		<u>1 Year</u> <u>Percent</u> <u>Change</u>	<u>5 Year</u> <u>Percent</u> <u>Change</u>
Population	911,980		918,278		924,138		928,400		939,255		1.2%	3.0%
Number of Towns	1,801		1,797		1,797		1,795		1,792			
Taxable Tax Capacity	595,594,903		575,786,209		610,824,120		652,282,847		692,506,078		6.2%	16.3%
Tax Levy	66,882,375		67,879,260		73,332,194		76,485,033		78,511,776		2.6%	17.4%
REVENUES	Amount	%	Amount	%	Amount	%	Amount	%	Amount	%		
Taxes	61,917,459	49.6%	67,033,762	51.0%	70,687,500	51.9%	74,878,189	51.2%	77,838,397	47.5%	4.0%	25.7%
Special Assessments	4,691,535	3.8%	4,677,234	3.6%	4,701,352	3.5%	4,568,361	3.1%	5,588,073	3.4%	22.3%	19.1%
Licenses and Permits	1,543,730	1.2%	1,610,140	1.2%	1,427,605	1.0%	1,946,421	1.3%	1,957,350	1.2%	0.6%	26.8%
Intergovernmental Revenues												
Federal Grants	3,616,143	2.9%	1,032,985	0.8%	450,802	0.3%	1,612,319	1.1%	8,062,475	4.9%	400.1%	123.0%
State	34,051,133	27.3%	37,218,217	28.3%	37,649,546	27.6%	39,532,271	27.0%	44,264,627	27.0%	12.0%	30.0%
County												
Highway Grants	2,333,948	1.9%	3,180,307	2.4%	3,026,523	2.2%	3,329,315	2.3%	4,237,780	2.6%	27.3%	81.6%
All Other	2,619,916	2.1%	3,006,189	2.3%	3,130,251	2.3%	3,557,614	2.4%	4,495,063	2.7%	26.4%	71.6%
Local Unit Grants	1,557,689	1.2%	1,268,033	1.0%	722,667	0.5%	930,653	0.6%	726,555	0.4%	-21.9%	-53.4%
TOTAL INTERGOVERNMENTAL REVENUES	44,178,829	35.4%	45,705,731	34.8%	44,979,789	33.0%	48,962,172	33.5%	61,786,500	37.7%	26.2%	39.9%
Charges for Services	3,971,126	3.2%	4,811,255	3.7%	4,412,934	3.2%	5,389,002	3.7%	6,015,840	3.7%	11.6%	51.5%
Interest Earnings	3,354,516	2.7%	3,581,966	2.7%	4,329,389	3.2%	5,294,560	3.6%	5,367,195	3.3%	1.4%	60.0%
All Other Revenues	5,220,484	4.2%	4,096,065	3.1%	5,692,094	4.2%	5,244,455	3.6%	5,200,360	3.2%	-0.8%	-0.4%
TOTAL REVENUES	124,877,679	100.0%	131,516,153	100.0%	136,230,663	100.0%	146,283,160	100.0%	163,753,715	100.0%	11.9%	31.1%
OTHER FINANCING SOURCES												
Borrowing	12,514,853		7,717,343		2,210,019		11,671,731		12,951,630		11.0%	3.5%
Transfers In	5,848,977		6,246,163		5,349,895		7,382,130		6,760,570		-8.4%	15.6%
TOTAL REVENUES AND OTHER SOURCES	143,241,509		145,479,659		143,790,577		165,337,021		183,465,915		11.0%	28.1%

TABLE 2
EXPENDITURES OF TOWNS
FOR THE YEARS ENDED DECEMBER 31, 1993 THROUGH 1997

	<u>1993</u>		<u>1994</u>		<u>1995</u>		<u>1996</u>		<u>1997</u>		<u>1 Year</u>	<u>5 Year</u>
	Amount	%	Amount	%	Amount	%	Amount	%	Amount	%	Percent Change	Percent Change
EXPENDITURES												
General Government												
Current Expenditures	22,295,952	18.1%	23,885,105	17.5%	24,851,316	19.0%	26,161,947	17.4%	27,026,787	15.3%	3.3%	21.2%
Capital Outlay	2,026,366	1.6%	1,505,970	1.1%	1,459,778	1.1%	1,999,552	1.3%	1,186,042	0.7%	-40.7%	-41.5%
Total	24,322,318	19.7%	25,391,075	18.6%	26,311,094	20.1%	28,161,499	18.7%	28,212,829	16.0%	0.2%	16.0%
Fire												
Current Expenditures	10,856,424	8.8%	12,471,396	9.1%	13,108,204	10.0%	13,793,381	9.1%	14,052,161	8.0%	1.9%	29.4%
Capital Outlay	917,705	0.7%	933,676	0.7%	1,423,535	1.1%	1,575,470	1.0%	1,141,583	0.6%	-27.5%	24.4%
Total	11,774,129	9.5%	13,405,072	9.8%	14,531,739	11.1%	15,368,851	10.2%	15,193,744	8.6%	-1.1%	29.0%
All Other Public Safety												
Current Expenditures	1,809,768	1.5%	2,025,714	1.5%	2,315,982	1.8%	2,339,123	1.6%	2,456,546	1.4%	5.0%	35.7%
Capital Outlay	116,285	0.1%	96,244	0.1%	181,477	0.1%	83,203	0.1%	94,640	0.1%	13.7%	-18.6%
Total	1,926,053	1.6%	2,121,958	1.6%	2,497,459	1.9%	2,422,326	1.6%	2,551,186	1.4%	5.3%	32.5%
Road and Bridge												
Current Expenditures	51,262,573	41.6%	55,710,387	40.7%	52,031,176	39.8%	57,975,568	38.5%	75,033,282	42.6%	29.4%	46.4%
Capital Outlay	16,511,916	13.4%	21,758,994	15.9%	17,482,858	13.4%	21,552,193	14.3%	24,701,027	14.0%	14.6%	49.6%
Total	67,774,489	55.0%	77,469,381	56.6%	69,514,034	53.1%	79,527,761	52.8%	99,734,309	56.6%	25.4%	47.2%
Water and Sewer												
Current Expenditures	1,744,195	1.4%	1,749,153	1.3%	1,746,382	1.3%	2,153,325	1.4%	2,534,688	1.4%	17.7%	45.3%
Capital Outlay	1,226,143	1.0%	648,806	0.5%	260,631	0.2%	3,226,268	2.1%	5,135,242	2.9%	59.2%	318.8%
Total	2,970,338	2.4%	2,397,959	1.8%	2,007,013	1.5%	5,379,593	3.6%	7,669,930	4.3%	42.6%	158.2%
All Other												
Current Expenditures	6,352,888	5.2%	6,383,702	4.7%	6,502,244	5.0%	7,870,242	5.2%	7,952,302	4.5%	1.0%	25.2%
Capital Outlay	1,323,651	1.1%	1,328,065	1.0%	1,147,914	0.9%	1,378,368	0.9%	2,407,633	1.4%	74.7%	81.9%
Total	7,676,539	6.2%	7,711,767	5.6%	7,650,158	5.8%	9,248,610	6.1%	10,359,935	5.9%	12.0%	35.0%
TOTAL CURRENT EXPENDITURES	94,321,800	76.5%	102,225,457	74.7%	100,555,304	76.8%	110,293,586	73.2%	129,055,766	73.2%	17.0%	36.8%
TOTAL CAPITAL OUTLAY	22,122,066	17.9%	26,271,755	19.2%	21,956,193	16.8%	29,815,054	19.8%	34,666,167	19.7%	16.3%	56.7%
DEBT SERVICE												
Principal Payments	4,642,485	3.8%	5,852,792	4.3%	5,856,267	4.5%	8,095,913	5.4%	10,193,858	5.8%	25.9%	119.6%
Interest and Fiscal Charges	2,248,775	1.8%	2,439,521	1.8%	2,485,504	1.9%	2,550,051	1.7%	2,419,813	1.4%	-5.1%	7.6%
Total	6,891,260	5.6%	8,292,313	6.1%	8,341,771	6.4%	10,645,964	7.1%	12,613,671	7.2%	18.5%	83.0%
TOTAL EXPENDITURES	123,335,126	100.0%	136,789,525	100.0%	130,853,268	100.0%	150,754,604	100.0%	176,335,604	100.0%	17.0%	43.0%
OTHER FINANCING USES												
Transfers Out	5,825,283		6,246,163		5,358,030		7,382,130		6,760,570		-8.4%	16.1%
TOTAL EXPENDITURES AND OTHER USES	129,160,409		143,035,688		136,211,298		158,136,734		183,096,174		15.8%	41.8%

Table 3
Classification of Revenues
For the Year Ended December 31, 1997

Name of Town	Taxable Tax Capacity	Tax Levy Payable 1997	Taxes	Special Assessments	Licenses and Permits	INTERGOVERNMENTAL REVENUES					Charges For Services	Interest Earnings	All Other Revenues	Total Revenues	Other Sources		Total Revenues & Other Sources
						Federal Grants	State Grants	County Grants	Local Units Grants	Total					Borrowing	Transfers In	
AITKIN																	
AITKIN	440,529	60,180	67,622	3,638	6	---	40,356	---	---	40,356	2,939	2,992	---	117,553	---	---	117,553
BALL BLUFF	90,918	14,112	16,577	---	---	---	25,244	302	---	25,546	---	446	914	43,483	---	---	43,483
BALSAM	22,865	1,491	3,309	---	---	---	1,626	---	---	1,626	---	---	110	5,045	---	---	5,045
BEAVER	44,336	8,220	9,535	---	---	---	10,826	---	---	10,826	---	578	---	20,939	---	---	20,939
CLARK	57,159	8,989	8,896	---	---	---	11,320	---	---	11,320	430	252	2,971	23,869	---	---	23,869
CORNISH	59,993	8,545	8,545	---	---	---	3,477	5,559	---	9,036	---	2,120	132	19,833	---	---	19,833
FARM ISLAND	1,004,917	126,529	130,339	---	25	---	34,165	---	---	34,165	---	13,516	1,861	179,906	---	---	179,906
FLEMING	372,198	64,188	63,271	---	---	---	18,267	---	---	18,267	850	665	65	83,118	---	---	83,118
GLEN	419,360	46,632	47,558	10,506	37	---	17,008	---	---	17,008	---	1,092	2,289	78,490	---	---	78,490
HAUGEN	110,020	18,245	18,865	---	4	---	9,311	903	---	10,214	---	1,208	123	30,414	---	---	30,414
HAZELTON	756,763	111,993	108,741	---	---	---	27,578	---	---	27,578	18,727	2,377	1,500	158,923	---	---	158,923
HILL LAKE	165,456	22,554	22,554	---	---	---	22,087	3,888	---	25,975	---	2,028	4,652	55,209	---	---	55,209
IDUN	88,140	26,078	33,998	---	---	---	17,940	962	---	18,902	4	715	138	53,757	---	---	53,757
JEVNE	175,427	35,190	35,979	---	64	---	8,063	---	---	8,063	391	830	2,537	47,864	---	---	47,864
KIMBERLY	130,521	28,520	29,949	---	---	---	25,344	---	---	25,344	4,658	1,643	3,027	64,621	---	---	64,621
LAKESIDE	414,201	40,711	41,611	---	72	---	25,513	---	---	25,513	---	1,066	1,981	70,243	---	---	70,243
LEE	27,484	3,729	4,091	---	---	---	4,658	---	---	4,658	---	435	---	9,184	---	---	9,184
LIBBY	60,291	7,641	8,085	---	12	---	3,761	---	---	3,761	---	524	---	12,382	---	---	12,382
LOGAN	77,885	19,319	19,866	---	---	---	30,916	---	---	30,916	1,202	3,038	---	55,022	---	---	55,022
MACVILLE	80,684	12,520	12,520	---	24	---	8,961	4,080	---	13,041	1,032	---	---	26,617	---	---	26,617
MALMO	246,091	22,817	26,281	---	72	---	18,356	---	---	18,356	---	1,989	906	47,604	---	---	47,604
MCGREGOR	39,211	3,792	---	---	---	---	---	---	---	---	---	---	---	---	---	---	---
MILLWARD	31,627	7,380	5,041	---	---	---	8,372	8,054	---	16,426	4	950	---	22,421	---	---	22,421
MORRISON	61,184	23,399	20,720	---	---	---	14,025	---	---	14,025	2,126	153	11	37,035	---	---	37,035
NORDLAND	597,788	43,010	37,716	---	176	---	41,640	---	---	41,640	5,000	4,597	---	89,129	---	---	89,129
PLINY	39,312	5,835	5,835	---	---	---	7,332	1,959	---	9,291	4	2,179	259	17,568	---	---	17,568
RICE RIVER	65,493	10,641	10,128	---	12	---	6,718	---	---	6,718	290	235	488	17,871	---	---	17,871
SALO	45,484	7,617	7,613	---	12	---	8,878	1,620	---	10,498	---	538	4	18,665	---	---	18,665
SEAVEY	31,641	7,500	10,049	2,804	---	---	10,438	---	---	10,438	4	1,258	---	24,553	---	---	24,553
SHAMROCK	1,571,222	149,376	159,942	8,095	176	---	44,316	---	---	44,316	8,234	3,902	---	224,665	---	---	224,665
SPALDING	87,271	9,538	10,602	---	---	---	6,753	---	---	6,753	11	206	383	17,955	---	---	17,955
SPENCER	205,180	31,515	25,474	---	12	---	30,002	---	---	30,002	2,818	5,771	278	64,355	---	---	64,355
TURNER	201,719	20,145	---	---	---	---	---	---	---	---	---	---	---	---	---	---	---
VERDON	42,768	2,680	2,349	---	---	---	5,877	---	---	5,877	---	455	867	9,548	---	3,000	12,548
WAGNER	220,292	25,398	27,586	---	---	---	7,121	---	---	7,121	539	1,638	183	37,067	---	---	37,067
WAUKENABO	284,176	45,311	46,964	---	---	---	13,855	---	---	13,855	4	1,032	1,279	63,134	---	1,002	64,136
WEALTHWOOD	222,178	17,754	17,554	---	60	---	5,665	616	---	6,281	---	530	507	24,932	---	---	24,932
WHITE PINE	11,949	639	2,198	---	---	---	4,144	---	---	4,144	51	281	---	6,674	---	---	6,674
WILLIAMS	67,252	7,972	12,921	---	71	9,901	4,269	---	---	14,170	311	782	4	28,259	---	---	28,259
WORKMAN	155,454	16,657	17,602	2,234	36	---	15,651	---	---	15,651	1,458	571	212	37,764	---	---	37,764
COUNTY TOTAL	8,826,439	1,124,362	1,138,486	27,277	871	9,901	599,833	27,943	---	637,677	51,087	62,592	27,681	1,945,671	---	4,002	1,949,673
ANOKA																	
BURNS	2,063,276	194,363	227,445	95,809	89,561	2,867	38,988	29,853	---	71,708	51,068	12,496	15,711	563,798	200,000	180,000	943,798
COLUMBUS	2,918,084	413,725	493,962	18,904	51,979	11,509	150,398	14,838	---	176,745	31,246	41,239	20,066	834,141	133,000	125,902	1,093,043
LINWOOD	2,557,591	381,995	480,258	30,451	44,441	15,511	84,672	47,079	---	147,262	5,255	32,368	22,965	763,000	---	---	763,000
COUNTY TOTAL	7,538,951	990,083	1,201,665	145,164	185,981	29,887	274,058	91,770	---	395,715	87,569	86,103	58,742	2,160,939	333,000	305,902	2,799,841
BECKER																	
ATLANTA	196,230	30,084	30,420	---	---	67,881	7,016	8,380	---	83,277	---	1,404	286	115,387	---	---	115,387
AUDUBON	299,479	35,234	33,985	2,247	---	19,893	20,280	761	---	40,934	---	896	---	78,062	---	---	78,062
BURLINGTON	429,647	47,386	45,524	---	15	---	23,244	22,014	---	45,258	4	1,173	1,255	93,229	20,000	---	113,229
CALLAWAY	110,852	15,779	---	---	---	---	---	---	---	---	---	---	---	---	---	---	---

Failed to report in time for this publication.

**Table 3
Classification of Revenues
For the Year Ended December 31, 1997**

Name of Town	Taxable Tax Capacity	Tax Levy Payable 1997	Taxes	Special Assessments	Licenses and Permits	INTERGOVERNMENTAL REVENUES					Charges For Services	Interest Earnings	All Other Revenues	Total Revenues	Other Sources		Total Revenues & Other Sources		
						Federal Grants	State Grants	County Grants	Local Units Grants	Total					Borrowing	Transfers In			
BECKER (continued)																			
CARSONVILLE	87,763	4,399																	
CORMORANT	978,618	125,861	129,200	1,552	282	---	60,014	27,239	---	87,253	12,562	8,790	---	239,639	---	---	---	239,639	
CUBA	177,013	20,439	18,132	---	---	21,010	26,516	---	---	47,526	5,322	962	---	71,942	---	---	---	71,942	
DETROIT	1,197,364	94,532	51,428	3,696	319	17,936	61,844	2,798	---	82,578	52,423	2,541	16,508	209,493	---	20,000	---	229,493	
EAGLE VIEW	125,234	19,044	19,256	---	---	847	7,756	---	---	8,603	---	206	247	28,312	---	---	---	28,312	
ERIE	557,581	45,811	74,580	---	15	---	17,696	6,175	---	23,871	---	3,502	789	102,757	---	52,000	---	154,757	
EVERGREEN	90,560	14,625	11,372	---	---	---	25,324	1,631	---	26,955	---	2,053	---	40,380	---	---	---	40,380	
FOREST	240,339	26,199	28,235	---	18	---	5,767	4,572	599	10,938	---	562	278	40,031	---	---	---	40,031	
GREEN VALLEY	91,194	10,841	11,514	---	---	---	31,812	4,136	---	35,948	---	1,892	13	49,367	---	---	---	49,367	
HAMDEN	182,902	35,780	37,523	---	---	28,435	23,001	---	---	51,436	---	413	257	89,629	---	---	---	89,629	
HEIGHT OF LAND	247,436	58,073	58,949	609	---	---	19,444	14,872	---	34,316	916	413	---	95,203	---	---	---	95,203	
HOLMESVILLE	206,141	27,207	27,207	---	---	10,797	19,391	8,672	---	38,860	---	2,979	573	69,619	---	---	---	69,619	
LAKE EUNICE	1,029,567	127,956	124,385	38,522	306	---	32,796	1,631	---	34,427	575	1,374	23,041	222,630	---	---	---	222,630	
LAKE PARK	205,619	9,798	10,618	---	12	31,719	28,557	728	---	61,004	---	2,753	4,737	79,124	---	---	---	79,124	
LAKE VIEW	1,292,983	172,924	178,274	---	8,874	---	75,195	---	---	75,195	44,849	5,892	---	313,084	---	---	---	313,084	
MAPLE GROVE	175,810	11,419																	
OSAGE	307,238	42,258	39,133	---	164	---	26,288	1,343	---	27,631	4,642	2,199	1,944	75,713	---	---	---	75,713	
PINE POINT	60,038	7,801	8,021	---	---	---	7,207	7,998	---	15,205	---	1,971	7	25,204	---	---	---	25,204	
RICEVILLE	156,256	9,690	14,997	---	25	---	9,650	5,570	2,228	17,448	---	707	1,331	34,508	---	---	---	34,508	
RICHWOOD	204,637	15,334	17,256	---	33	---	21,119	23,140	---	44,259	---	1,942	---	63,490	---	---	---	63,490	
ROUND LAKE	205,815	13,982	13,982	---	1,229	2,966	10,284	2,980	---	16,230	---	2,514	---	33,955	---	---	---	33,955	
RUNEBERG	99,604	29,565	28,695	---	---	---	21,282	3,231	---	24,513	---	413	29	53,650	---	---	---	53,650	
SAVANNAH	91,783	14,127	12,690	---	---	---	10,990	---	---	10,990	4	193	1,159	25,036	---	---	---	25,036	
SHELL LAKE	183,475	24,520	24,066	---	48	---	5,180	---	---	5,180	4,291	1,561	3,140	38,286	---	---	---	38,286	
SILVER LEAF	102,257	10,263	10,617	---	---	---	24,109	3,006	---	27,115	---	2,899	4	40,635	---	---	---	40,635	
SPRING CREEK	148,003	12,998	13,300	---	---	---	38,075	---	---	38,075	4	192	---	51,571	---	---	---	51,571	
SPRUCE GROVE	110,936	18,085	18,421	---	---	---	22,407	767	---	23,174	872	368	16,308	59,143	2,000	---	---	61,143	
SUGAR BUSH	183,015	14,239	20,512	---	45	89	4,616	647	---	5,352	---	537	29	26,475	---	---	---	26,475	
TOAD LAKE	165,577	39,280	37,014	---	48	---	16,553	4,738	---	21,291	---	772	---	59,125	---	---	---	59,125	
TWO INLETS	157,652	31,925	32,644	---	16	---	10,028	6,150	---	16,178	400	2,198	6	51,442	---	---	---	51,442	
WALWORTH	177,625	17,830	20,014	---	---	13,182	15,464	563	---	29,209	---	252	4	49,479	---	---	---	49,479	
WHITE EARTH	80,051	10,309																	
WOLF LAKE	57,327	15,528	10,929	---	---	1,193	9,558	---	8,811	19,562	---	215	254	30,960	---	---	---	30,960	
COUNTY TOTAL	10,413,621	1,261,125	1,212,893	46,626	11,449	215,948	738,463	163,742	11,638	1,129,791	126,864	56,738	72,199	2,656,560	22,000	72,000	---	2,750,560	
BELTRAMI																			
ALASKA	83,820	10,538	13,088	---	12	---	14,287	---	---	14,287	300	389	3,410	31,486	---	---	---	31,486	
BATTLE	14,280	733	780	---	24	---	2,040	2,570	---	4,610	---	75	8,182	13,671	---	---	---	13,671	
BEMIDJI	1,165,368	93,765	76,988	---	3,830	---	34,292	---	---	34,292	31,353	1,698	343	148,504	---	---	---	148,504	
BENVILLE	35,186	3,707	3,707	---	---	---	7,448	5,267	---	12,715	---	1,006	---	17,428	---	47,970	---	65,398	
BIRCH	36,007	2,642	1,526	---	---	11,192	226	---	---	11,418	---	1,844	318	15,106	---	---	---	15,106	
BUZZLE	84,723	12,853	15,492	---	---	1,021	10,045	596	---	11,662	---	111	40	27,305	---	---	---	27,305	
CORMANT	52,217	1,677	4,545	---	13	---	7,050	---	---	7,050	---	82	52	11,742	---	1,900	---	13,642	
DURAND	64,546	11,363	7,180	---	---	---	3,554	---	---	3,554	---	177	282	11,193	---	---	---	11,193	
ECKLES	349,859	33,380	40,208	---	13	---	14,635	---	---	14,635	---	538	---	55,394	---	---	---	55,394	
FROHN	485,903	92,419	96,898	3,436	608	1,967	33,122	---	---	35,089	---	1,551	449	138,031	---	---	---	138,031	
GRANT VALLEY	563,964	112,843	113,659	482	---	---	34,461	---	---	34,461	---	8,082	254	156,938	---	---	---	156,938	
HAGALI	107,428	19,101	21,684	---	---	1,878	4,045	---	---	5,923	---	282	324	28,213	---	1,200	---	29,413	
HAMRE	15,522	811	1,752	---	---	---	2,736	2,400	---	5,136	240	23	---	7,151	---	---	---	7,151	
HINES	164,499	20,528	21,234	---	113	2,000	15,115	---	---	17,115	855	152	27	39,496	---	---	---	39,496	
HORNET	43,128	8,918	11,466	---	---	---	7,283	824	---	8,107	---	1,596	---	21,169	---	---	---	21,169	
JONES	62,961	13,785	18,218	---	---	1,899	6,766	---	---	8,665	4	501	60	27,448	---	---	---	27,448	
KELLIHER	24,890	2,027																	

Table 3
Classification of Revenues
For the Year Ended December 31, 1997

Name of Town	Taxable Tax Capacity	Tax Levy Payable 1997	Taxes	Special Assessments	Licenses and Permits	INTERGOVERNMENTAL REVENUES					Charges For Services	Interest Earnings	All Other Revenues	Total Revenues	Other Sources		Total Revenues & Other Sources
						Federal Grants	State Grants	County Grants	Local Units Grants	Total					Borrowing	Transfers In	
BELTRAMI (continued)																	
LAMMERS	480,512	60,448	60,976	---	---	---	19,392	2,418	---	21,810	2,119	526	1,621	87,052	---	2,038	89,090
LANGOR	42,541	3,006	3,438	---	---	4,552	10,858	---	---	15,410	---	691	---	19,539	---	---	19,539
LEE	18,929	2,155	2,155	---	---	---	6,058	---	1,897	7,955	226	250	---	10,586	---	---	10,586
LIBERTY	147,811	25,608	27,044	---	62	14,385	26,739	43	---	41,167	1,360	3,317	25,295	98,245	---	---	98,245
MAPLE RIDGE	27,671	4,103	5,648	---	---	---	5,273	970	---	6,243	---	18	207	12,116	---	---	12,116
MINNIE	15,666	4,254	4,048	---	---	---	2,859	827	---	3,686	---	---	1,684	9,418	---	---	9,418
MOOSE LAKE	109,461	4,642	5,971	301	250	6,699	17,867	---	---	24,566	570	243	29	31,930	---	---	31,930
NEBISH	79,308	15,530	16,695	---	25	---	8,774	---	---	8,774	1,821	293	---	27,608	---	---	27,608
NORTHERN OBRIEN	1,793,789	201,300	207,196	18,672	7,123	27,522	83,042	542	---	111,106	32,359	27,711	4,359	408,526	---	---	408,526
PORT HOPE	39,601	---	737	---	---	---	429	---	---	429	---	---	---	1,166	---	---	1,166
QUIRING	207,985	23,636	24,652	---	24	3,335	16,030	---	---	19,365	---	332	272	44,645	---	---	44,645
ROOSEVELT	32,921	2,883	3,292	---	---	386	2,657	---	---	3,043	---	177	201	6,713	---	---	6,713
SHOOKS	72,784	14,949	16,463	---	50	684	7,139	---	---	7,823	4	425	1,985	26,750	---	---	26,750
SHOTLEY	56,540	10,683	10,301	---	---	---	5,779	---	---	5,779	---	115	36	16,231	---	---	16,231
SPRUCE GROVE	67,752	8,310	10,240	---	12	---	4,385	1,009	---	5,394	---	247	---	15,893	---	---	15,893
STEENERSON	15,582	1,480	3,446	---	62	---	3,206	---	1,115	4,321	---	977	---	8,806	---	---	8,806
SUGAR BUSH	15,652	2,438	3,578	---	---	---	4,886	---	---	4,886	---	161	---	8,625	---	---	8,625
SUMMIT	54,665	12,515	12,869	---	---	---	17,554	---	---	17,554	---	517	4	30,944	---	---	30,944
TAYLOR	53,862	3,654	10,670	---	---	---	5,885	---	---	5,885	---	629	119	17,303	---	---	17,303
TEN LAKE	59,110	7,525	7,525	---	91	---	5,479	6,420	---	11,899	200	509	4	20,228	---	---	20,228
TURTLE LAKE	349,450	56,380	65,058	---	993	---	18,192	6,662	---	24,854	469	3,072	114	94,560	---	---	94,560
TURTLE RIVER	671,407	67,832	76,714	---	38	---	15,225	---	---	15,225	1,022	3,521	52	96,572	---	708	97,280
WASKISH	490,604	48,138	52,204	6,506	390	1,472	23,510	---	---	24,982	2,853	3,098	573	90,606	---	29,278	119,884
WOODROW	89,087	11,579	8,510	---	36	---	3,056	---	---	3,056	24,904	286	7,410	44,202	---	---	44,202
WATAB	30,580	3,760	4,009	---	---	---	6,776	2,939	---	9,715	---	326	---	14,050	---	---	14,050
COUNTY TOTAL	8,377,571	1,037,898	1,091,864	29,397	13,769	78,992	518,155	33,487	3,012	633,646	100,659	65,548	57,706	1,992,589	---	83,094	2,075,683
BENTON																	
ALBERTA	222,790	45,569	38,090	---	---	---	19,907	7,842	---	27,749	960	385	235	67,419	---	---	67,419
GILMANTON	337,033	58,182	58,612	4	67	---	18,885	---	4,454	23,339	1,125	306	6	83,459	---	9,664	93,123
GLENDORADO	303,201	40,068	39,991	---	---	3,107	20,242	---	---	23,349	6	2,937	649	66,932	---	---	66,932
GRAHAM	265,624	30,491	---	---	---	---	---	---	---	Failed to report in time for this publication.	---	---	---	---	---	---	---
GRANITE LEDGE	187,442	14,933	14,709	---	85	---	32,140	---	---	32,140	---	1,568	---	48,502	---	---	48,502
LANGOLA	504,182	78,516	78,516	---	48	---	11,877	21,690	---	33,567	1,952	1,774	171	116,028	---	---	116,028
MAYHEW LAKE	340,148	30,895	31,879	---	26	6,631	35,055	---	---	41,686	---	1,431	1,168	76,190	---	---	76,190
MAYWOOD	258,275	24,538	24,673	---	14	---	33,581	4,595	---	38,176	---	1,732	468	65,063	---	19,757	84,820
MINDEN	1,568,245	94,392	114,303	---	251	---	17,403	---	---	17,403	---	13,560	16,730	162,247	---	---	162,247
SAUK RAPIDS	408,637	16,546	16,674	---	55	---	6,636	6,581	---	13,217	---	7,117	5,313	42,376	---	500	42,876
ST. GEORGE	345,202	56,558	62,888	---	47	---	6,169	4,728	---	10,897	425	946	1,448	76,651	---	16,925	93,576
WATAB	1,297,569	106,310	109,923	---	24	7,364	38,306	---	---	45,670	5,899	2,576	---	164,092	---	---	164,092
COUNTY TOTAL	6,038,348	596,998	590,258	4	617	17,102	240,201	45,436	4,454	307,193	10,367	34,332	26,188	968,959	---	46,846	1,015,805
BIG STONE																	
AKRON	190,402	19,089	22,390	---	3,827	22,509	21,663	---	---	44,172	---	808	91	71,288	---	---	71,288
ALMOND	146,573	18,189	---	---	---	---	---	---	---	Failed to report in time for this publication.	---	---	---	---	---	---	---
ARTICHOKE	125,888	10,418	15,898	---	---	2,900	17,149	1,000	---	21,049	---	---	829	37,776	---	---	37,776
BIG STONE	189,981	14,021	14,852	---	---	18,847	11,611	---	---	30,458	6	1,791	116	47,223	---	---	47,223
BROWNS VALLEY	226,973	20,906	22,116	---	22	21,060	24,015	46	---	45,121	2	363	80	67,704	---	1,000	68,704
FOSTER	175,471	33,199	34,301	---	---	18,906	15,614	3,765	---	38,285	100	397	---	73,083	---	---	73,083
GRACEVILLE	226,489	25,165	---	---	---	---	---	---	---	Failed to report in time for this publication.	---	---	---	---	---	---	---
MALTA	180,417	18,183	19,881	---	---	7,176	9,056	---	---	16,232	---	202	---	36,315	---	---	36,315
MOONSHINE	209,952	16,042	17,055	---	---	8,336	8,584	---	---	16,920	---	1,691	404	36,070	---	---	36,070
ODESSA	108,835	6,443	6,658	---	---	23,853	10,779	766	---	35,398	1,179	391	1,780	45,406	25,000	---	70,406

Table 3
Classification of Revenues
For the Year Ended December 31, 1997

Name of Town	Taxable Tax Capacity	Tax Levy Payable 1997	Taxes	Special Assessments	Licenses and Permits	INTERGOVERNMENTAL REVENUES					Charges For Services	Interest Earnings	All Other Revenues	Total Revenues	Other Sources		Total Revenues & Other Sources			
						Federal Grants	State Grants	County Grants	Local Units Grants	Total					Borrowing	Transfers In				
BIG STONE (continued)																				
ORTONVILLE	85,576	8,980	10,109	---	---	262	7,137	---	---	7,399	513	641	---	18,662	---	---	18,662			
OTREY	114,693	8,600	9,325	---	---	1,547	9,522	30	---	11,099	---	474	---	20,898	26,700	---	47,598			
PRIOR	285,234	32,087	34,227	---	---	14,275	18,818	---	---	33,093	---	2,460	502	70,282	---	---	70,282			
TOQUA	166,524	19,972	14,428	---	---	62,550	13,894	7,027	---	83,471	---	3,940	---	101,839	---	9,000	110,839			
COUNTY TOTAL	2,433,008	251,294	221,240	---	3,849	202,221	167,842	12,634	---	382,697	1,800	13,158	3,802	626,546	51,700	10,000	688,246			
BLUE EARTH																				
BEAUFORD	469,803	47,450	47,799	---	24	7,511	18,443	50	---	26,004	---	140	1,123	75,090	---	---	75,090			
BUTTERNUT VALLEY	483,547	23,228	23,610	---	---	---	17,071	---	---	17,071	529	1,000	722	42,932	---	---	42,932			
CAMBRIA	207,314	25,320	24,615	---	9	5,567	12,557	---	---	18,124	---	26	1,997	44,771	---	---	44,771			
CERESCO	442,004	27,645	---	---	---	---	---	---	Failed to report in time for this publication.									---	---	---
DANVILLE	437,849	62,358	65,398	---	---	3,799	13,541	1,877	---	19,217	---	891	---	85,506	---	---	85,506			
DECORIA	656,981	61,406	62,753	---	---	49,956	56,659	---	---	106,615	6	4,031	742	174,147	---	---	174,147			
GARDEN CITY	524,441	41,651	45,866	2,172	146	---	22,741	---	10,686	33,427	899	701	7,505	90,716	---	---	90,716			
JAMESTOWN	437,946	39,151	45,134	---	---	---	6,492	---	---	6,492	---	1,040	42	52,708	---	---	52,708			
JUDSON	621,292	47,025	46,574	---	---	---	7,480	11,184	---	18,664	---	571	3,928	69,737	---	---	69,737			
LE RAY	566,904	89,014	92,895	---	---	---	53,654	---	---	53,654	---	5,755	2,350	154,654	---	---	154,654			
LIME	915,307	105,196	110,873	28,189	---	---	24,879	---	---	24,879	---	4,842	5,667	174,450	75,000	7,253	256,703			
LINCOLN	419,720	26,840	27,075	---	---	9,338	8,663	---	---	18,001	104	593	106	45,879	---	---	45,879			
LYRA	461,591	54,780	55,255	---	---	---	48,013	---	---	48,013	242	894	360	104,764	---	---	104,764			
MANKATO	1,810,882	192,123	192,218	46,207	---	---	39,121	53,044	---	92,165	5,595	10,410	6,714	353,309	---	---	353,309			
MAPLETON	419,422	43,330	45,994	---	---	7,411	19,107	---	---	26,518	---	---	148	72,660	---	---	72,660			
MCPHERSON	512,958	53,511	53,863	---	---	18,930	19,500	1,057	---	39,487	---	1,300	378	95,028	---	---	95,028			
MEDO	431,269	73,081	73,081	---	---	---	22,200	---	---	22,200	921	819	119	97,140	---	---	97,140			
PLEASANT MOUND	480,356	43,370	42,853	---	---	---	10,554	11,568	---	22,122	156	1,228	14	66,373	---	---	66,373			
RAPIDAN	642,739	112,093	117,054	271	---	---	47,582	---	---	47,582	404	1,128	6,603	173,042	---	---	173,042			
SHELBY	530,056	40,119	40,648	104	---	6,086	18,153	---	---	24,239	---	489	---	65,480	---	---	65,480			
SOUTH BEND	908,232	72,884	78,904	67,073	24	47,008	38,035	26,097	---	111,140	52,003	35,627	16,844	361,615	---	6,972	368,587			
STERLING	451,479	34,342	34,309	---	---	---	28,912	---	---	28,912	---	263	7,288	70,772	---	---	70,772			
VERNON CENTER	586,642	62,998	64,377	---	---	9,299	12,022	---	---	21,321	104	2,244	5,150	93,196	---	---	93,196			
COUNTY TOTAL	13,418,734	1,378,915	1,391,148	144,016	203	164,905	545,379	104,877	10,686	825,847	60,963	73,992	67,800	2,563,969	75,000	14,225	2,653,194			
BROWN																				
ALBIN	380,378	15,033	19,841	---	---	25,000	20,359	---	---	45,359	---	3,000	17,800	86,000	---	---	86,000			
BASHAW	300,648	20,895	---	---	---	---	---	---	Failed to report in time for this publication.									---	---	---
BURNSTOWN	459,231	29,101	27,966	---	---	10,614	16,341	---	---	26,955	4	238	207	55,370	---	---	55,370			
COTTONWOOD	545,184	38,048	37,350	---	40	13,952	49,070	769	379	64,170	---	591	1,171	103,322	---	---	103,322			
EDEN	420,537	24,046	23,344	---	---	24,301	26,088	1,327	---	51,716	1,453	4,765	---	81,278	---	---	81,278			
HOME	914,498	67,682	67,568	---	17	---	19,182	47,637	---	66,819	---	4,418	2,163	140,985	---	---	140,985			
LAKE HANSKA	432,800	30,508	30,508	---	4	---	20,585	14,569	---	35,154	---	1,003	652	67,321	2,500	---	69,821			
LEAVENWORTH	329,450	24,465	24,275	---	20	11,250	26,761	---	---	38,011	---	1,437	17	63,760	---	---	63,760			
LINDEN	447,589	34,348	34,272	---	---	23,824	35,070	1,023	---	59,917	1,526	2,371	2,107	100,193	---	---	100,193			
MILFORD	672,491	58,930	59,379	---	341	10,605	23,833	20,700	---	55,138	---	1,797	16,587	133,242	---	---	133,242			
MULLIGAN	296,360	23,638	23,638	433	---	---	23,241	2,233	---	25,474	---	2,081	12,615	64,241	---	---	64,241			
NORTH STAR	372,004	16,153	16,373	---	---	11,510	11,988	11,602	---	35,100	---	4,269	6	55,748	---	6,700	62,448			
PRAIRIEVILLE	409,501	28,633	39,440	---	10	17,140	6,791	---	---	23,931	---	4,789	2	68,172	---	---	68,172			
SIGEL	348,580	22,511	34,481	---	10	9,581	21,818	31	---	31,430	142	709	9	66,781	---	---	66,781			
STARK	357,408	19,883	19,763	---	11	17,502	38,373	178	25	56,078	---	3,641	185	79,678	---	---	79,678			
STATELY	331,193	22,075	---	---	---	---	---	---	Failed to report in time for this publication.									---	---	---
COUNTY TOTAL	7,017,852	475,949	458,198	433	453	175,279	339,500	100,069	404	615,252	3,125	35,109	53,521	1,166,091	2,500	6,700	1,175,291			

Table 3
Classification of Revenues
For the Year Ended December 31, 1997

Name of Town	Taxable Tax Capacity	Tax Levy Payable 1997	Taxes	Special Assessments	Licenses and Permits	INTERGOVERNMENTAL REVENUES					Charges For Services	Interest Earnings	All Other Revenues	Total Revenues	Other Sources		Total Revenues & Other Sources
						Federal Grants	State Grants	County Grants	Local Units Grants	Total					Borrowing	Transfers In	
CARLTON																	
ATKINSON	110,965	16,826	17,450	---	---	---	6,036	369	---	6,405	4	174	630	24,663	---	5,500	30,163
AUTOMBA	95,253	14,680	16,333	---	---	---	7,189	---	---	7,189	---	551	2,310	26,383	---	---	26,383
BARNUM	353,276	54,230	60,249	---	---	---	24,336	1,361	---	25,697	2,330	2,357	209	90,842	---	4,200	95,042
BESEMAN	90,719	21,704	22,897	---	---	---	5,054	---	---	5,054	---	959	1,722	30,632	---	---	30,632
BLACKHOOF	168,771	24,097	26,082	1,000	---	---	24,645	1,522	---	26,167	3,068	6,345	1,188	63,850	---	---	63,850
EAGLE	224,300	16,039	15,460	---	---	---	15,674	---	---	15,674	---	2,178	---	33,312	---	---	33,312
HOLYOKE	65,090	23,245	24,109	1,350	---	---	18,332	---	---	18,332	4,099	2,576	930	51,396	---	---	51,396
KALEVALA	124,608	16,244	16,289	---	---	---	12,544	---	---	12,544	1,172	260	2,215	32,480	---	3,268	35,748
LAKEVIEW	126,173	27,909	29,375	---	---	---	6,887	---	---	6,887	---	1,336	276	37,874	---	---	37,874
MAHTOWA	132,735	64,174	61,932	---	60	---	37,079	10,448	---	47,527	50	2,442	931	112,942	---	---	112,942
MOOSE LAKE	316,877	54,047	53,756	---	---	---	54,399	---	---	54,399	---	3,243	736	112,134	---	15,000	127,134
PERCH LAKE	578,049	135,858	134,942	---	---	---	16,200	9,065	---	25,265	565	2,288	932	163,992	---	---	163,992
SILVER	121,825	13,920	16,738	---	---	---	9,429	3,577	---	13,006	---	498	---	30,242	---	---	30,242
SILVER BROOK	807,217	76,653	---	---	---	---	---	---	---	Failed to report in time for this publication.	---	---	---	---	---	---	---
SKELTON	94,516	19,284	21,158	---	---	---	13,019	2,934	---	15,953	2,155	1,839	---	41,105	---	---	41,105
SPLIT ROCK	100,237	23,844	18,066	---	87	---	6,915	9,877	---	16,792	---	724	1,008	36,677	---	---	36,677
THOMSON	1,991,036	378,854	375,209	45,161	46,824	---	306,665	2,374	---	309,039	129,752	36,059	7,817	949,861	55,621	100,485	1,105,967
TWIN LAKES	1,266,806	259,568	261,485	---	123	---	60,144	---	---	60,144	63,378	5,390	68,919	459,439	---	15,000	474,439
WRENSHALL	87,304	17,757	---	---	---	---	---	---	---	Failed to report in time for this publication.	---	---	---	---	---	---	---
COUNTY TOTAL	6,855,757	1,258,933	1,171,530	47,511	47,094	---	624,547	41,527	---	666,074	206,573	69,219	89,823	2,297,824	55,621	143,453	2,496,898
CARVER																	
BENTON	750,520	64,051	64,051	---	90	---	40,336	724	80	41,140	82	365	4,821	110,549	---	---	110,549
CAMDEN	624,631	72,448	71,255	28,053	---	---	63,022	9,934	5,694	78,650	17,100	2,176	154	197,388	---	---	197,388
CHASKA	126,809	7,379	7,379	---	55	---	727	4,128	---	4,855	---	---	14	12,303	---	---	12,303
DAHLGREN	1,130,323	83,142	103,444	26,338	520	---	40,456	1,000	---	41,456	---	3,075	6,094	180,927	---	---	180,927
HANCOCK	251,587	30,944	31,579	---	236	---	20,499	1,000	---	21,499	1,390	428	6,693	61,825	---	---	61,825
HOLLYWOOD	712,138	117,379	130,550	35,856	390	---	45,052	10,652	---	55,704	---	5,938	17,151	245,589	---	---	245,589
LAKETOWN	1,678,054	283,315	333,235	114,963	3,160	---	79,820	32,644	---	112,464	120,736	25,832	23,512	733,902	---	---	733,902
SAN FRANCISCO	675,020	68,578	71,535	---	444	2,195	29,980	---	---	32,175	210	2,243	7,191	113,798	---	---	113,798
WACONIA	995,105	147,415	140,524	2,208	826	---	58,410	4,565	---	62,975	3,060	10,317	10,875	230,785	---	---	230,785
WATERTOWN	1,318,779	115,640	118,313	47,475	325	---	41,805	---	---	41,805	1,055	5,390	16,898	231,261	---	40,000	271,261
YOUNG AMERICA	557,948	56,145	63,846	32	515	926	62,627	1,000	---	64,553	1,183	1,961	1,780	133,870	---	---	133,870
COUNTY TOTAL	8,820,914	1,046,436	1,135,711	254,925	6,561	3,121	482,734	65,647	5,774	557,276	144,816	57,725	95,183	2,252,197	---	40,000	2,292,197
CASS																	
ANSEL	36,239	8,625	11,319	---	---	---	13,108	---	---	13,108	4	201	---	24,632	---	---	24,632
BARCLAY	178,731	19,052	25,011	1,390	4	---	7,755	---	---	7,755	---	3,083	---	37,243	---	---	37,243
BECKER	136,274	24,033	25,992	---	---	---	20,499	---	---	20,499	390	3,544	544	50,969	---	---	50,969
BEULAH	83,267	4,264	1,978	---	38	---	4,103	4,462	---	8,565	384	237	6	11,208	---	---	11,208
BIRCH LAKE	638,952	91,120	93,287	416	---	---	18,078	---	---	18,078	6	1,768	---	113,555	---	---	113,555
BLIND LAKE	71,235	9,304	26,502	---	---	---	3,514	---	---	3,514	150	262	15	30,443	---	---	30,443
BOY LAKE	153,181	26,401	29,130	---	67	---	4,771	---	---	4,771	---	2,855	10	36,833	---	---	36,833
BOY RIVER	24,004	3,526	4,233	---	---	---	2,338	---	---	2,338	---	124	---	6,695	---	---	6,695
BULL MOOSE	52,601	4,769	---	---	---	---	---	---	---	Failed to report in time for this publication.	---	---	---	---	---	---	---
BUNGO	31,010	9,387	15,245	---	30	---	10,263	815	---	11,078	---	---	2,548	28,901	---	---	28,901
BYRON	36,520	4,027	7,296	---	---	3,246	25,627	62	---	28,935	---	2,491	7,242	45,964	---	---	45,964
CROOKED LAKE	1,022,050	65,165	79,782	5,462	30	---	26,698	---	---	26,698	19,897	2,679	24,323	158,871	---	---	158,871
DEERFIELD	74,480	4,488	4,488	---	---	---	4,587	10,104	---	14,691	500	1,125	88	20,892	---	---	20,892
FAIRVIEW	1,154,995	75,536	79,337	---	30	---	12,720	3,111	---	15,831	4	2,060	206	97,468	---	---	97,468
GOULD	100,335	8,096	6,197	---	105	---	6,024	---	---	6,024	---	438	---	12,764	---	---	12,764
HIRAM	901,136	58,411	58,411	10,971	---	---	12,614	1,710	---	14,324	---	3,530	18	87,254	---	25,000	112,254
HOME BROOK	64,946	12,712	14,273	---	---	---	13,265	---	---	13,265	---	116	1,373	29,027	---	---	29,027

**Table 3
Classification of Revenues
For the Year Ended December 31, 1997**

Name of Town	Taxable Tax	Tax Levy Payable	Special			Licenses and	INTERGOVERNMENTAL REVENUES					Charges	Interest	All	Total	Other Sources		Total
	Capacity	1997	Taxes	Assessments	Permits	Federal Grants	State Grants	County Grants	Local Units Grants	Total	For Services	Earnings	Other Revenues	Revenues	Borrowing	Transfers In	Revenues & Other Sources	
CASS (continued)																		
INGUADONA	184,328	20,727	21,488	---	---	---	7,949	---	---	7,949	---	443	712	30,592	---	---	30,592	
KEGO	640,738	30,934	30,529	---	---	---	7,958	275	---	8,233	---	12,900	5,592	57,254	---	---	57,254	
LEECH LAKE	327,146	33,666	34,765	12,604	24	---	7,643	---	---	7,643	---	564	1,346	56,946	---	---	56,946	
LIMA	23,863	788	788	---	---	---	4,431	1,410	---	5,841	---	97	109	6,835	---	---	6,835	
LOON LAKE	128,529	28,619	25,537	---	---	---	27,890	---	---	27,890	---	2,284	7,845	63,556	34,000	---	97,556	
MAPLE	87,301	23,792																
MAY	181,989	52,186	51,972	---	---	---	31,199	---		31,199	4,912	2,516	1,627	92,226	---	---	92,226	
MCKINLEY	54,042	8,936	14,162	---	12	---	13,442	---	---	13,442	---	1,084	279	28,979	---	---	28,979	
MEADOW BROOK	60,033	16,268	20,629	---	---	---	15,917	---	---	15,917	---	885	---	37,431	---	---	37,431	
MOOSE LAKE	30,034	12,722	17,468	---	---	---	13,976	---	2,472	16,448	---	834	104	34,854	---	---	34,854	
OTTER TAIL PENINSULA	318,333	45,496	46,707	---	108	3,253	7,835	---	---	11,088	3,906	921	305	63,035	---	---	63,035	
PIKE BAY	667,032	75,027	76,408	---	39	---	14,747	2,754	---	17,501	---	---	13,367	107,315	---	---	107,315	
PINE LAKE	404,965	22,880	22,981	---	24	---	5,773	---	---	5,773	---	826	---	29,795	---	---	29,795	
PINE RIVER	309,194	50,414																
PONTO LAKE	666,012	45,055	47,319	---	24	---	14,005	---	---	14,005	7,310	6,103	---	74,761	---	---	74,761	
POPLAR	43,980	6,313	7,883	---	---	---	13,718	---	---	13,718	---	911	696	23,208	---	---	23,208	
POWERS	548,991	66,564	71,486	---	18	---	30,465	---	---	30,465	---	2,920	2,113	107,002	---	10,549	117,551	
REMER	66,698	7,664	9,137	---	50	---	2,995	11	---	3,006	---	13	---	12,206	---	1,100	13,306	
ROGERS	147,375	10,652	11,534	---	6	---	4,295	346	---	4,641	677	1,455	2,572	20,885	---	---	20,885	
SALEM	31,620	2,563	3,376	---	---	---	1,561	1,169	---	2,730	---	524	141	6,771	---	---	6,771	
SHINGOBEE	1,660,722	217,604	238,808	33,808	166	---	40,958	---	---	40,958	---	1,881	55,875	371,496	45,000	80,000	496,496	
SLATER	101,222	10,453																
SMOKEY HOLLOW	54,958	7,492	12,954	---	---	---	3,670	---	---	3,670	---	653	550	17,827	---	---	17,827	
SYLVAN	931,288	213,944	211,336	---	12	---	41,824	---	---	41,824	2	2,501	2,676	258,351	---	400	258,751	
THUNDER LAKE	692,505	43,586	51,054	---	---	---	10,363	---	---	10,363	1,829	275	789	64,310	---	---	64,310	
TORREY	96,935	8,339	9,984	---	---	---	3,287	---	---	3,287	---	261	---	13,532	---	---	13,532	
TRELIPE	241,222	8,360	8,360	---	---	---	3,783	24,955	---	28,738	---	3,279	718	41,095	---	---	41,095	
TURTLE LAKE	663,579	62,223	70,265	---	25	---	15,991	---	---	15,991	---	2,882	---	89,163	10,000	---	99,163	
WABEDO	846,957	65,054	67,575	---	---	---	16,382	---	---	16,382	---	1,483	---	85,440	---	---	85,440	
WALDEN	102,730	17,939	16,744	---	---	---	18,523	---	---	18,523	4,179	329	---	39,775	---	---	39,775	
WILKINSON	143,906	18,835	20,023	---	24	---	6,277	1,017	---	7,294	---	900	1,552	29,793	---	---	29,793	
WILSON	177,512	25,000	26,870	---	---	---	4,135	---	---	4,135	---	807	2,445	34,257	---	---	34,257	
WOODROW	1,399,394	52,322	49,998	---	227	---	26,472	---	---	26,472	---	5,072	331	82,100	---	---	82,100	
COUNTY TOTAL	16,795,089	1,741,333	1,780,621	64,651	1,063	6,499	603,428	52,201	2,472	664,600	44,150	80,116	138,308	2,773,509	79,000	127,049	2,979,558	
CHIPPEWA																		
BIG BEND	212,227	17,551	17,452	---	---	---	16,051	28,380	---	44,431	---	849	1,479	64,211	---	---	64,211	
CRATE	372,070	25,140	25,043	---	12	---	26,181	10,949	---	37,130	664	350	---	63,199	---	---	63,199	
GRACE	293,248	32,594	32,594	---	5	---	41,042	9,031	3,312	53,385	---	802	---	86,786	---	---	86,786	
GRANITE FALLS	303,283	29,167	30,171	---	---	22,940	32,437	---	---	55,377	---	413	---	85,961	---	---	85,961	
HAVELOCK	332,207	17,926	17,926	---	---	38,338	26,437	---	---	64,775	---	2,096	2	84,799	10,000	---	94,799	
KRAGERO	149,749	19,009	24,085	---	24	---	13,077	6,243	10,695	30,015	2	461	1,000	55,587	---	---	55,587	
LEENTHROP	352,019	26,421	40,392	---	---	---	16,126	36,715	---	52,841	65	3,229	---	96,527	---	---	96,527	
LONE TREE	392,327	29,138	29,607	---	---	15,784	39,889	---	---	55,673	---	505	242	86,027	---	43,000	129,027	
LOURISTON	343,924	23,607	23,618	---	---	12,468	18,474	13,178	---	44,120	---	443	568	68,749	---	---	68,749	
MANDT	258,836	26,756	26,756	---	---	---	24,757	41,502	---	66,259	---	---	4,355	97,370	31,500	---	128,870	
RHEIDERLAND	415,232	30,370	25,324	841	---	8,240	40,549	---	---	48,789	---	415	---	75,369	---	---	75,369	
ROSEWOOD	299,986	21,872	21,913	---	---	---	41,951	13,439	---	55,390	---	1,176	4	78,483	17,000	---	95,483	
SPARTA	542,083	70,036	86,251	11,688	18	---	51,887	14,367	---	66,254	558	2,140	1,008	167,917	48,000	---	215,917	
STONEHAM	422,595	38,265	37,838	---	122	10,168	18,757	---	---	28,925	---	583	---	67,468	---	---	67,468	
TUNSBURG	199,810	22,899	22,614	---	---	13,806	18,999	26,909	---	59,714	---	693	---	83,021	---	---	83,021	
WOODS	372,200	75,056	65,921	---	---	19,994	15,957	22,459	---	58,410	15,153	---	---	139,484	---	---	139,484	
COUNTY TOTAL	5,261,796	505,807	527,505	12,529	181	141,738	442,571	223,172	14,007	821,488	16,442	14,155	8,658	1,400,958	106,500	43,000	1,550,458	

Table 3
Classification of Revenues
For the Year Ended December 31, 1997

Name of Town	Taxable Tax	Tax Levy Payable	Taxes	Special Assessments	Licenses and Permits	INTERGOVERNMENTAL REVENUES					Charges For Services	Interest Earnings	All Other Revenues	Total Revenues	Other Sources		Total Revenues & Other Sources
	Capacity	1997				Federal Grants	State Grants	County Grants	Local Units Grants	Total					Borrowing	Transfers In	
CLEARWATER (continued)																	
HANGAARD	35,229	4,743	4,095	---	---	---	6,136	---	---	6,136	1,013	559	1	11,804	---	---	11,804
HOLST	330,174	17,990	18,074	---	---	---	10,944	3,050	---	13,994	1,635	1,604	830	36,137	---	---	36,137
ITASCA	160,150	13,106	14,812	---	124	---	6,077	3,280	---	9,357	---	276	44	24,613	---	---	24,613
LA PRAIRIE	49,879	---	8,201	---	150	---	---	---	---	---	---	8,514	650	17,515	---	---	17,515
LEON	2,123,166	51,232	51,183	---	---	---	4,805	---	---	4,805	22,866	3,491	118	82,463	---	---	82,463
MINERVA	55,267	5,523	---	---	---	---	---	---	---	---	---	---	---	---	---	---	---
MOOSE CREEK	101,897	10,323	10,574	---	---	---	6,860	---	---	6,860	---	305	4	17,743	---	---	17,743
NORA	160,046	10,984	10,910	---	---	1,991	21,144	2,965	---	26,100	463	1,018	317	38,808	---	---	38,808
PINE LAKE	494,070	29,407	29,407	---	13	1,227	12,029	---	---	13,256	---	2,406	2,228	47,310	---	---	47,310
POPPLE	137,935	10,878	18,649	---	36	---	7,111	11,702	---	18,813	50	1,494	2	39,044	---	---	39,044
RICE	43,514	6,539	12,620	---	12	---	16,486	---	---	16,486	---	1,162	---	30,280	---	---	30,280
SHEVLIN	1,075,678	35,754	35,691	---	---	---	13,303	---	---	13,303	---	2,096	775	51,865	---	---	51,865
SINCLAIR	88,844	17,327	17,318	---	---	5,634	12,180	2,095	---	19,909	---	141	521	37,889	---	---	37,889
WINSOR	205,271	21,089	21,154	---	---	---	12,550	896	---	13,446	6	396	532	35,534	---	---	35,534
COUNTY TOTAL	5,979,814	315,387	328,446	---	1,474	9,652	190,740	61,424	---	261,816	36,741	24,312	11,480	664,269	---	---	664,269
COOK																	
LUTSEN	1,399,439	58,692	71,361	---	180	---	79,742	4,983	---	84,725	4	3,272	11,705	171,247	---	---	171,247
SCHROEDER	497,054	874	927	---	---	---	2,944	58,513	---	61,457	4	1,796	11,888	76,072	---	46,034	122,106
TOFTE	531,224	38,944	31,052	---	---	---	2,333	---	---	2,333	233	234	4,867	38,719	---	---	38,719
COUNTY TOTAL	2,427,717	98,510	103,340	---	180	---	85,019	63,496	---	148,515	241	5,302	28,460	286,038	---	46,034	332,072
COTTONWOOD																	
AMBOY	343,641	12,852	12,799	---	---	6,921	29,454	---	---	36,375	---	4,020	513	53,707	---	---	53,707
AMO	537,421	35,394	35,492	---	---	17,639	14,705	2,254	---	34,598	---	1,690	6,080	77,860	26,312	---	104,172
ANN	315,132	17,795	---	---	---	---	---	---	---	---	---	---	---	---	---	---	---
CARSON	325,214	34,371	34,371	---	---	---	23,155	13,477	---	36,632	2	1,122	6,912	79,039	---	---	79,039
DALE	465,386	34,936	---	---	---	---	---	---	---	---	---	---	---	---	---	---	---
DELTON	345,146	19,777	19,532	---	---	---	25,862	---	---	25,862	---	2,002	---	47,396	---	---	47,396
GERMANTOWN	244,285	21,421	21,297	---	---	9,997	22,270	235	---	32,502	2	483	5	54,289	---	---	54,289
GREAT BEND	369,375	14,457	29,174	---	45	8,769	23,069	---	---	31,838	6	5,085	329	66,477	---	---	66,477
HIGHWATER	318,917	20,207	20,207	---	---	---	6,029	23,235	---	29,264	---	1,772	3,592	54,835	39,000	---	93,835
LAKESIDE	613,891	16,195	16,150	---	---	5,237	14,246	30,792	---	50,275	1,239	920	---	68,584	---	---	68,584
MIDWAY	438,311	39,452	39,541	1,611	---	---	22,450	12,465	---	34,915	---	4,560	530	81,157	---	---	81,157
MOUNTAIN LAKE	486,480	33,679	33,993	---	---	---	23,963	---	---	23,963	37,699	---	115	95,770	---	---	95,770
ROSEHILL	267,460	22,437	22,280	---	---	26,550	19,926	---	---	46,476	---	651	921	70,328	---	---	70,328
SELMA	316,907	33,034	32,945	---	---	16,228	25,578	---	---	41,806	12,662	3,440	1,082	91,935	---	---	91,935
SOUTHBROOK	224,425	19,873	19,881	---	---	6,688	16,354	---	---	23,042	76	1,817	2,528	47,344	---	8,300	55,644
SPRINGFIELD	316,594	28,385	28,942	---	---	---	34,457	---	---	34,457	---	519	---	63,918	---	---	63,918
STORDEN	300,556	27,915	27,648	---	---	---	20,231	31,841	---	52,072	---	1,855	437	82,012	---	---	82,012
WESTBROOK	556,008	38,848	39,050	---	---	24,303	22,466	---	---	46,769	52	608	33	86,512	---	---	86,512
COUNTY TOTAL	6,785,149	471,028	433,302	1,611	45	122,332	344,215	114,299	---	580,846	51,738	30,544	23,077	1,121,163	65,312	8,300	1,194,775
CROW WING																	
BAY LAKE	2,159,538	157,885	153,616	---	1,363	---	49,745	---	---	49,745	540	4,714	34,679	244,657	---	---	244,657
CENTER	465,068	42,090	38,467	---	136	---	22,436	---	---	22,436	---	4,137	317	65,493	---	---	65,493
CROW WING	335,356	72,840	72,840	---	---	---	60,584	---	---	60,584	---	4,101	16,527	154,052	---	---	154,052
DAGGETT BROOK	138,221	20,285	19,762	---	---	---	25,839	---	---	25,839	---	3,455	56	49,112	---	---	49,112
DEERWOOD	868,482	77,413	67,596	---	---	---	59,598	---	---	59,598	---	9,601	1,244	138,039	---	---	138,039
FAIRFIELD	236,450	22,765	20,861	---	85	---	12,006	---	---	12,006	1,630	1,300	---	35,882	---	2,739	38,621
FORT RIPLEY	288,670	37,384	37,745	930	---	---	20,840	---	---	20,840	---	765	32	60,312	---	---	60,312
GAIL LAKE	71,970	6,104	6,104	---	---	---	2,379	2,088	---	4,467	---	2,657	11	13,239	---	---	13,239

Table 3
Classification of Revenues
For the Year Ended December 31, 1997

Name of Town	Taxable Tax Capacity	Tax Levy Payable 1997	Taxes	Special Assessments	Licenses and Permits	INTERGOVERNMENTAL REVENUES					Charges For Services	Interest Earnings	All Other Revenues	Total Revenues	Other Sources		Total Revenues & Other Sources	
						Federal Grants	State Grants	County Grants	Local Units Grants	Total					Borrowing	Transfers In		
CROW WING (continued)																		
GARRISON	623,583	56,740	67,834	---	---	---	29,077	1,848	---	30,925	2,939	303	2,480	104,481	---	---	104,481	
IDEAL	4,005,663	270,789	265,742	3,485	75	---	22,344	---	2,674	25,018	34,971	2,453	90,725	422,469	---	75,421	497,890	
IRONDALE	442,461	148,367	125,658	71,473	10,473	---	45,679	278	---	45,957	465	707	3,849	258,582	---	---	258,582	
JENKINS	639,550	42,070	42,508	---	---	---	9,207	---	---	9,207	679	5,166	---	57,560	---	---	57,560	
LAKE EDWARD	1,879,889	135,539	135,931	---	175	---	26,998	---	---	26,998	---	1,129	13,434	177,667	7,000	73,885	258,552	
LITTLE PINE	81,312	13,301	17,518	---	---	---	16,688	151	---	16,839	---	3,275	1,590	39,222	---	1,600	40,822	
LONG LAKE	471,146	52,889	51,524	23,799	99	---	29,450	---	---	29,450	31	1,756	---	106,659	32,274	4,873	143,806	
MAPLE GROVE	390,556	54,693	55,931	---	---	---	19,847	---	---	19,847	---	513	756	77,047	---	---	77,047	
MISSION	1,152,297	153,130	152,778	---	---	---	25,120	51,316	---	76,436	28,843	8,207	43,466	309,730	---	---	309,730	
NOKAY LAKE	275,757	46,398	47,278	---	109	---	36,460	---	---	36,460	1,435	2,653	935	88,870	---	---	88,870	
OAK LAWN	1,005,830	148,892	148,578	---	---	---	38,012	---	---	38,012	966	2,688	11,500	201,744	---	---	201,744	
PELICAN	972,236	94,414	---	---	---	---	---	---	---	---	---	---	---	---	---	---	---	
PERRY LAKE	126,009	15,421	---	---	---	---	---	---	---	---	---	---	---	---	---	---	---	
PLATTE LAKE	108,752	19,530	18,796	---	---	---	15,872	---	---	15,872	---	199	454	35,321	---	---	35,321	
RABBIT LAKE	161,155	25,873	26,017	---	---	---	17,367	---	---	17,367	4	564	1,175	45,127	---	---	45,127	
ROOSEVELT	481,403	57,792	57,540	---	24	---	13,644	2,000	---	15,644	6,700	1,736	9,535	91,179	---	3,000	94,179	
ROSS LAKE	308,897	23,853	27,167	---	---	---	10,084	---	---	10,084	4	1,432	943	39,630	---	---	39,630	
SIBLEY	623,389	119,018	119,018	---	99	1,570	12,849	---	---	14,419	---	3,131	7,037	143,704	---	---	143,704	
ST. MATHIAS	120,530	25,579	25,366	---	37	---	29,066	---	---	29,066	---	413	1,636	56,518	---	---	56,518	
TIMOTHY	262,913	20,466	22,258	---	---	---	5,075	---	---	5,075	890	356	4	28,583	---	3,000	31,583	
WOLFORD	245,007	32,881	30,588	---	---	---	11,917	---	---	11,917	84	2,460	---	45,049	---	---	45,049	
COUNTY TOTAL	18,942,090	1,994,401	1,855,021	99,687	12,675	1,570	668,183	57,681	2,674	730,108	80,181	69,871	242,385	3,089,928	39,274	164,518	3,293,720	
DAKOTA																		
CASTLE ROCK	1,242,860	233,303	---	---	---	---	---	---	---	---	---	---	---	---	---	---	---	
DOUGLAS	576,178	73,521	73,180	---	4,093	---	27,871	6,284	1,747	35,902	---	1,634	---	114,809	---	---	114,809	
EMPIRE	1,113,714	154,438	114,968	---	167,922	---	56,217	---	---	56,217	210,052	5,654	15,355	570,168	---	---	570,168	
EUREKA	1,459,100	149,829	176,704	---	15,918	---	52,052	---	---	52,052	---	6,102	1,979	252,755	---	---	252,755	
GREENVALE	588,863	48,947	65,776	---	8,165	---	29,798	4,316	---	34,114	---	470	1,639	110,164	---	---	110,164	
HAMPTON	722,002	71,768	89,443	5,461	6,704	---	9,869	---	---	9,869	---	217	---	111,694	---	---	111,694	
MARSHAN	1,222,325	132,267	132,267	19,270	4,965	---	36,714	25,400	---	62,114	---	4,254	---	222,870	---	---	222,870	
NININGER	744,663	106,271	120,442	---	12,394	---	7,015	6,174	---	13,189	---	---	23,782	169,807	---	---	169,807	
RANDOLPH	519,395	28,864	33,305	---	16,889	---	6,268	3,189	---	9,457	---	1,386	---	61,037	---	---	61,037	
RAVENNA	1,496,039	149,506	176,070	68,215	48,779	---	18,506	18,929	6,732	44,167	2,370	2,462	250	342,313	---	57,088	399,401	
SCIOTA	232,934	17,373	20,113	---	534	---	3,848	3,534	---	7,382	---	680	1,343	30,052	---	---	30,052	
VERMILLION	954,830	141,224	103,392	912	9,030	---	102,855	---	---	102,855	---	4,751	17	220,957	---	---	220,957	
WATERFORD	446,808	24,238	35,919	2,542	7,336	---	5,489	4,384	---	9,873	1,020	162	3,319	60,171	---	---	60,171	
COUNTY TOTAL	11,319,711	1,331,549	1,141,579	96,400	302,729	---	356,502	72,210	8,479	437,191	213,442	27,772	47,684	2,266,797	---	57,088	2,323,885	
DODGE																		
ASHLAND	398,966	34,758	34,528	---	---	---	41,564	---	---	41,564	3,808	12	382	80,294	---	---	80,294	
CANISTEO	434,121	65,779	58,549	---	---	---	53,256	---	---	53,256	1,568	1,824	17,817	133,014	---	---	133,014	
CLAREMONT	451,552	39,256	39,741	---	---	---	25,535	---	---	25,535	11,000	1,933	1,209	79,418	102,610	---	182,028	
CONCORD	393,164	46,877	39,125	---	---	---	59,682	---	---	59,682	11,669	3,233	210	113,919	---	---	113,919	
ELLINGTON	375,185	36,425	45,533	---	---	---	39,165	---	---	39,165	979	411	384	86,472	---	---	86,472	
HAYFIELD	385,460	22,260	22,451	---	12	---	16,507	7,526	---	24,033	---	3,293	1,685	51,474	---	---	51,474	
MANTORVILLE	979,249	128,315	135,089	12,575	---	---	54,681	2,044	---	56,725	---	---	11,325	215,714	---	---	215,714	
MILTON	358,493	85,127	87,095	---	---	---	43,306	---	---	43,306	---	2,386	1,065	133,852	---	---	133,852	
RIPLEY	370,486	30,396	30,069	128	---	---	20,748	---	---	20,748	---	130	1,984	53,059	11,000	---	64,059	
VERNON	416,589	31,032	42,847	---	32	---	36,840	---	---	36,840	---	2,968	1,691	84,378	---	---	84,378	
WASIOJA	543,989	66,506	65,785	---	---	---	48,684	---	---	48,684	3,883	3,033	2,162	123,547	---	---	123,547	
WESTFIELD	376,220	49,228	50,830	3,925	---	---	89,891	---	---	89,891	---	590	3,349	148,585	---	---	148,585	
COUNTY TOTAL	5,483,474	635,959	651,642	16,628	44	---	529,859	9,570	---	539,429	32,907	19,813	43,263	1,303,726	113,610	---	1,417,336	

Table 3
Classification of Revenues
For the Year Ended December 31, 1997

Name of Town	Taxable Tax	Tax Levy Payable	Special Taxes	Assessments	Licenses and Permits	INTERGOVERNMENTAL REVENUES					Charges For Services	Interest Earnings	All Other Revenues	Total Revenues	Other Sources		Total Revenues & Other Sources
	Capacity	1997				Federal Grants	State Grants	County Grants	Local Units Grants	Total					Borrowing	Transfers In	
DOUGLAS																	
ALEXANDRIA	3,171,172	337,737	338,087	16,145	1,264	---	134,740	46,581	---	181,321	17,279	20,200	7,123	581,419	---	---	581,419
BELLE RIVER	130,650	6,842	7,022	---	---	7,805	25,877	8,639	---	42,321	---	3,902	684	53,929	8,000	---	61,929
BRANDON	410,724	66,039	77,726	21,423	---	---	28,819	---	---	28,819	---	390	10,856	139,214	---	---	139,214
CARLOS	1,939,020	162,966	167,894	11,626	12	11,824	49,626	914	---	62,364	2,023	1,507	1,310	246,736	---	---	246,736
EVANSVILLE	163,690	16,945	17,022	---	---	5,276	12,515	---	---	17,791	---	1,617	663	37,093	---	---	37,093
HOLMES CITY	348,578	41,979	43,081	---	---	---	36,407	9,266	---	45,673	2,008	510	---	91,272	---	---	91,272
HUDSON	438,039	54,254	59,158	11,324	30	16,081	26,710	---	---	42,791	1,662	9,482	12,155	136,602	---	---	136,602
IDA	1,141,354	108,178	110,388	---	---	13,993	26,396	---	---	40,389	6	1,076	3,188	155,047	---	---	155,047
LA GRAND	2,686,126	407,154	408,414	12,839	220	18,629	108,241	17,747	---	144,617	6,656	14,858	10,793	598,397	80,000	---	678,397
LAKE MARY	526,764	60,641	60,774	---	60	---	29,832	13,323	---	43,155	---	3,744	2,099	109,832	187,629	---	297,461
LEAF VALLEY	405,601	46,649	44,186	---	10	7,260	35,826	---	---	43,086	7,932	3,317	9,038	107,569	---	---	107,569
LUND	138,226	22,282	23,997	---	16	6,467	18,225	---	---	24,692	---	625	1,314	50,644	---	---	50,644
MILLERVILLE	182,879	36,000	33,719	41,075	77	9,603	15,620	---	---	25,223	3,428	152	---	103,674	---	---	103,674
MILTONA	864,313	81,462	81,462	9,753	18	6,986	16,215	8,625	11,152	42,978	---	11,890	---	146,101	---	---	146,101
MOE	493,931	81,351	80,447	---	15	32,660	27,689	850	---	61,199	---	1,045	5,974	148,680	19,211	---	167,891
ORANGE	147,705	24,236	24,236	---	---	3,965	11,826	7,408	---	23,199	---	1,150	66	48,651	---	---	48,651
OSAKIS	318,952	39,738	59,996	---	---	---	24,430	8,962	---	33,392	---	---	386	93,774	---	---	93,774
SOLEM	118,201	11,877	21,199	---	---	16,687	21,435	---	---	38,122	2	1,797	1,063	62,183	---	---	62,183
SPRUCE HILL	106,446	7,472	7,547	---	12	7,191	27,830	---	---	35,021	2,004	2,565	2,645	49,794	---	---	49,794
URNES	166,102	28,336	29,231	---	---	26,292	15,862	9,315	---	51,469	---	1,473	797	82,970	---	31,293	114,263
COUNTY TOTAL	13,898,473	1,642,138	1,695,586	124,185	1,734	190,719	694,121	131,630	11,152	1,027,622	43,000	81,300	70,154	3,043,581	294,840	31,293	3,369,714
FARIBAULT																	
BARBER	419,407	51,004	56,328	---	---	---	28,337	314	---	28,651	---	2,905	4	87,888	---	---	87,888
BLUE EARTH CITY	421,863	52,361	---	---	---	---	---	---	---	Failed to report in time for this publication.	---	---	---	---	---	---	---
BRUSH CREEK	351,754	32,963	41,750	---	---	---	12,295	7,536	---	19,831	---	1,347	5,280	68,208	---	---	68,208
CLARK	433,043	49,934	49,525	---	---	---	12,425	23,548	---	35,973	29	730	1,616	87,873	---	---	87,873
DELAVAN	380,917	64,966	64,411	---	---	---	22,550	4,125	---	26,675	---	---	3,844	94,930	---	---	94,930
DUNBAR	422,239	25,427	---	---	---	---	---	---	---	Failed to report in time for this publication.	---	---	---	---	---	---	---
ELMORE	396,825	57,206	56,799	---	34	---	17,547	6,482	---	24,029	---	488	693	82,043	---	---	82,043
EMERALD	417,764	31,809	---	---	---	---	---	---	---	Failed to report in time for this publication.	---	---	---	---	---	---	---
FOSTER	375,567	31,502	31,022	---	24	5,609	13,384	11,624	---	30,617	4	2,194	695	64,556	---	---	64,556
JO DAVIESS	500,148	49,565	62,682	---	537	8,300	12,429	628	---	21,357	4	424	---	85,004	---	---	85,004
KIESTER	382,302	28,046	27,902	---	---	---	31,190	7,934	---	39,124	---	1,745	47	68,818	---	---	68,818
LURA	380,565	36,717	36,821	70	---	11,046	13,253	10,212	---	34,511	---	529	4	71,935	---	---	71,935
MINNESOTA LAKE	348,144	43,414	43,950	---	---	---	17,596	---	---	17,596	---	---	---	61,546	---	---	61,546
PILOT GROVE	427,356	38,696	---	---	---	---	---	---	---	Failed to report in time for this publication.	---	---	---	---	---	---	---
PRESOTT	441,283	52,433	51,903	---	---	11,032	25,972	476	---	37,480	---	2,842	---	92,225	---	---	92,225
ROME	419,540	37,339	48,089	---	---	2,582	19,160	204	---	21,946	---	---	---	70,035	---	---	70,035
SEELY	445,425	38,712	38,539	---	---	---	12,308	16,496	---	28,804	---	---	---	67,343	---	---	67,343
VERONA	459,969	56,149	73,796	---	12	9,835	16,140	---	---	25,975	---	623	1,361	101,767	---	---	101,767
WALNUT LAKE	396,885	30,262	40,938	---	---	---	16,085	5,644	---	21,729	---	266	1,781	64,714	---	---	64,714
WINNEBAGO	399,952	40,867	---	---	---	---	---	---	---	Failed to report in time for this publication.	---	---	---	---	---	---	---
COUNTY TOTAL	8,220,948	849,372	724,455	70	607	48,404	270,671	95,223	---	414,298	37	14,093	15,325	1,168,885	---	---	1,168,885
FILLMORE																	
AMHERST	210,914	40,323	40,323	---	---	---	42,777	7,023	---	49,800	4,035	3,120	---	97,278	---	---	97,278
ARENDAHL	215,126	49,019	46,800	---	---	---	49,323	---	---	49,323	1,722	173	215	98,233	---	---	98,233
BEAVER	297,396	56,836	56,836	2,376	---	1,690	29,059	7,714	504	38,967	---	2,344	---	100,523	25,000	45,000	170,523
BLOOMFIELD	284,640	34,139	33,945	---	12	---	40,920	---	---	40,920	---	3,413	2	78,292	---	---	78,292
BRISTOL	268,382	58,996	59,075	---	---	---	48,670	10,819	---	59,489	2,449	2,918	451	124,382	---	---	124,382
CANTON	271,333	53,165	53,165	---	---	---	33,893	18,624	---	52,517	422	601	1,901	108,606	10,000	---	118,606
CARIMONA	179,480	49,574	49,703	---	---	---	41,515	9,394	---	50,909	693	5,282	4	106,591	---	192,182	298,773

Table 3
Classification of Revenues
For the Year Ended December 31, 1997

Name of Town	Taxable Tax	Tax Levy	Special Taxes	Assessments	Licenses and Permits	INTERGOVERNMENTAL REVENUES					Charges For Services	Interest Earnings	All Other Revenues	Total Revenues	Other Sources		Total Revenues & Other Sources
	Payable 1997	Capacity				Federal Grants	State Grants	County Grants	Local Units Grants	Total					Borrowing	Transfers In	
FILLMORE (continued)																	
CARROLTON	191,583	52,420	52,196	---	3	---	54,707	---	---	54,707	10,062	3,095	3,300	123,363	---	---	123,363
CHATFIELD	228,978	41,621	41,644	---	---	---	12,985	10,079	---	23,064	---	524	---	65,232	---	---	65,232
FILLMORE	221,108	53,348	53,219	262	---	---	43,798	1,447	---	45,245	---	1,177	308	100,211	---	---	100,211
FORESTVILLE	202,916	43,976	45,372	---	12	---	52,504	---	---	52,504	---	1,251	76	99,215	---	---	99,215
FOUNTAIN	227,699	36,286	35,894	---	15	---	32,942	8,897	---	41,839	4	4,975	---	82,727	---	---	82,727
HARMONY	332,320	39,523	40,432	---	---	---	44,287	---	---	44,287	---	1,617	219	86,555	---	---	86,555
HOLT	154,153	29,027	29,636	---	---	---	31,283	8,904	---	40,187	---	137	3,886	73,846	---	---	73,846
JORDAN	212,536	34,748	33,910	---	---	---	40,918	1	---	40,919	---	1,532	4,186	80,547	---	---	80,547
NEWBURG	290,633	56,830	56,830	---	---	---	33,759	14,061	---	47,820	---	453	2,664	107,767	---	---	107,767
NORWAY	194,056	30,718	32,049	---	---	---	37,180	11,611	---	48,791	10,262	---	5,342	96,444	---	---	96,444
PILOT MOUND	190,183	25,570	26,947	---	---	---	36,386	---	---	36,386	2,266	101	101	65,801	16,000	---	81,801
PREBLE	165,621	20,932	---	---	---	---	---	---	---	---	---	---	---	---	---	---	---
PRESTON	210,571	32,426	33,669	---	4	---	26,259	---	---	26,259	---	2,272	---	62,204	---	---	62,204
SPRING VALLEY	345,551	49,186	49,186	---	---	---	54,052	3,878	---	57,930	---	959	1,507	109,582	---	---	109,582
SUMNER	313,584	70,408	69,671	---	---	---	28,982	---	---	28,982	---	372	3,413	102,438	---	---	102,438
YORK	283,071	67,879	68,724	---	12	---	38,440	---	---	38,440	1,087	1,453	9	109,725	1,500	1,004	112,229
COUNTY TOTAL	5,491,834	1,026,950	1,009,226	2,638	58	1,690	854,639	112,452	504	969,285	33,002	37,769	27,584	2,079,562	52,500	238,186	2,370,248
FREEBORN																	
ALBERT LEA	427,569	53,660	---	---	---	---	---	---	---	---	---	---	---	---	---	---	---
ALDEN	350,323	34,896	35,295	---	---	---	6,104	8,345	---	14,449	---	2,245	---	51,989	---	---	51,989
BANCROFT	621,645	67,691	68,795	---	50	---	21,316	12,357	---	33,673	---	1,348	581	104,447	20,000	---	124,447
BATH	480,230	51,499	---	---	---	---	---	---	---	---	---	---	---	---	---	---	---
CARLSTON	343,980	23,005	23,005	---	---	---	20,079	6,315	---	26,394	1,529	2,123	---	53,051	---	---	53,051
FREEBORN	354,386	34,326	42,586	---	---	---	17,793	---	---	17,793	4	1,013	933	62,329	---	---	62,329
FREEMAN	363,687	25,013	25,183	---	---	---	18,170	---	---	18,170	3,790	577	486	48,206	---	---	48,206
GENEVA	348,007	39,865	39,865	---	50	---	26,425	8,868	---	35,293	---	2,306	---	77,514	---	---	77,514
HARTLAND	366,500	32,444	39,896	---	---	---	23,684	---	---	23,684	75	301	3,488	67,444	---	---	67,444
HAYWARD	493,543	48,008	48,620	---	62	---	25,013	---	---	25,013	---	2,707	6,369	82,771	---	---	82,771
LONDON	307,721	32,503	31,875	---	---	---	26,715	15,728	---	42,443	---	961	3,765	79,044	---	---	79,044
MANCHESTER	424,463	35,345	28,272	---	19	---	16,191	15,209	---	31,400	306	473	24	60,494	---	---	60,494
MANSFIELD	300,197	16,886	17,075	---	10	---	16,598	6,508	---	23,106	---	3,358	239	43,788	---	---	43,788
MOSCOW	287,863	46,890	46,158	---	---	---	32,741	12,018	---	44,759	1,355	---	3,811	96,083	---	---	96,083
NEWRY	337,540	40,189	40,189	---	---	---	4,682	8,449	---	13,131	4,677	1,315	108	59,420	---	---	59,420
NUNDA	336,434	34,091	33,746	---	---	---	3,344	7,241	---	10,585	---	839	450	45,620	---	---	45,620
OAKLAND	398,117	51,915	50,964	---	---	---	18,546	8,791	---	27,337	---	1,103	7,599	87,003	---	---	87,003
PICKEREL LAKE	585,043	48,108	47,578	---	---	---	14,583	---	---	14,583	---	229	34	62,424	31,528	---	93,952
RICELAND	401,836	45,942	53,893	---	---	---	16,156	---	---	16,156	4	531	428	71,012	9,700	---	80,712
SHELL ROCK	365,347	29,323	30,486	---	---	---	25,926	---	---	25,926	7,661	145	---	64,218	---	---	64,218
COUNTY TOTAL	7,894,431	791,599	703,481	---	191	---	334,066	109,829	---	443,895	19,401	21,574	28,315	1,216,857	61,228	---	1,278,085
GOODHUE																	
BELLE CREEK	329,572	40,847	42,517	---	---	---	84,865	---	---	84,865	531	9,268	61	137,242	---	---	137,242
BELVIDERE	309,668	50,928	50,182	---	---	---	69,049	---	---	69,049	---	5,868	91	125,190	---	---	125,190
CANNON FALLS	1,334,095	143,455	145,215	---	1,250	---	45,172	---	---	45,172	12,113	4,181	---	207,931	---	11,000	218,931
CHERRY GROVE	396,738	69,723	80,383	---	150	---	45,744	---	---	45,744	480	1,105	1,879	129,741	---	---	129,741
FEATHERSTONE	538,793	67,904	---	---	---	---	---	---	---	---	---	---	---	---	---	---	---
FLORENCE	850,733	139,640	139,640	---	2,257	---	30,434	16,080	---	46,514	5,000	962	3,230	197,603	---	---	197,603
GOODHUE	389,183	98,639	105,680	---	---	---	78,447	---	---	78,447	---	787	6,470	191,384	---	---	191,384
HAY CREEK	571,488	93,199	93,199	---	430	---	22,607	13,540	7,226	43,373	---	2,891	125	140,018	---	---	140,018
HOLDEN	372,150	59,816	61,425	---	---	---	50,794	25,000	---	75,794	14,886	3,560	---	155,665	---	---	155,665
KENYON	373,593	66,234	67,589	---	---	---	45,717	---	---	45,717	9,224	10,651	33	133,214	---	---	133,214
LEON	653,035	79,344	79,831	---	1,720	---	61,824	---	---	61,824	8,735	6,887	59	159,056	---	---	159,056

**Table 3
Classification of Revenues
For the Year Ended December 31, 1997**

Name of Town	Taxable Tax Capacity	Tax Levy Payable 1997	Taxes	Special Assessments	Licenses and Permits	INTERGOVERNMENTAL REVENUES					Charges For Services	Interest Earnings	All Other Revenues	Total Revenues	Other Sources		Total Revenues & Other Sources
						Federal Grants	State Grants	County Grants	Local Units Grants	Total					Borrowing	Transfers In	
GOODHUE (continued)																	
MINNEOLA	437,465	72,595	73,676	---	173	---	60,659	11,340	---	71,999	---	1,627	8,376	155,851	---	---	155,851
PINE ISLAND	427,229	28,628	28,628	3,414	12	---	74,807	2,209	---	77,016	---	1,687	188	110,945	---	---	110,945
ROSCOE	466,116	81,020	80,555	---	200	---	52,646	---	---	52,646	4	4,057	---	137,462	---	10,000	147,462
STANTON	721,927	96,211	96,211	7,836	1,342	---	39,773	8,237	---	48,010	4,696	9,806	---	167,901	---	---	167,901
VASA	495,580	82,732	82,732	1,733	80	---	47,119	16,613	---	63,732	---	3,390	52	151,719	---	---	151,719
WACOUTA	487,956	47,654	48,207	---	1,841	---	8,392	6,412	---	14,804	5,410	4,139	901	75,302	---	---	75,302
WANAMINGO	430,360	63,814	66,289	---	70	---	43,514	15,890	---	59,404	9,925	4,235	21	139,944	---	---	139,944
WARSAW	370,018	113,288	113,623	---	324	---	42,483	14,025	---	56,508	5,768	1,918	594	178,735	---	---	178,735
WELCH	445,029	85,481	85,481	---	1,021	---	47,089	7,854	---	54,943	---	1,795	6,134	149,374	---	---	149,374
ZUMBROTA	394,238	71,893	76,586	---	---	---	48,905	12,053	---	60,958	---	1,546	---	139,090	---	---	139,090
COUNTY TOTAL	10,794,966	1,653,045	1,617,649	12,983	10,870	---	1,000,040	149,253	7,226	1,156,519	76,772	80,360	28,214	2,983,367	---	21,000	3,004,367
GRANT																	
DELAWARE	235,899	7,914	9,866	---	---	14,882	10,614	---	---	25,496	---	1,843	6	37,211	---	---	37,211
ELBOW LAKE	251,548	14,348	16,696	---	---	10,739	12,672	---	---	23,411	---	1,581	613	42,301	---	---	42,301
ELK LAKE	188,873	9,638	5,284	---	---	---	25,795	---	---	25,795	---	1,058	549	32,686	---	---	32,686
ERDAHL	266,602	30,648	32,039	---	12	---	18,739	---	---	18,739	---	1,785	---	52,575	---	---	52,575
GORTON	261,725	16,477	24,059	---	---	13,092	4,738	---	---	17,830	---	449	78	42,416	---	---	42,416
LAND	201,175	14,010	13,920	---	4	17,808	16,466	---	---	34,274	---	930	413	49,541	---	---	49,541
LAWRENCE	229,435	12,690	14,938	---	---	6,107	8,277	2,718	---	17,102	---	1,205	2,603	35,848	---	---	35,848
LIEN	210,811	10,176	10,170	---	---	13,239	13,142	---	---	26,381	---	225	91	36,867	17,500	---	54,367
LOGAN	236,444	11,605	---	---	---	---	---	---	Failed to report in time for this publication.	---	---	---	---	---	---	---	---
MACSVILLE	189,961	13,863	15,808	---	---	21,140	8,716	---	4,114	33,970	---	2,633	1,124	53,535	15,000	---	68,535
NORTH OTTAWA	240,617	20,729	20,729	---	---	---	14,681	1,900	---	16,581	---	291	210	37,811	---	---	37,811
PELICAN LAKE	308,409	39,960	41,202	---	24	9,876	16,706	2,676	---	29,258	---	3,175	305	73,964	---	---	73,964
POMME DE TERRE	174,297	13,561	14,202	---	---	20,671	19,785	---	---	40,456	---	1,213	1,079	56,950	---	---	56,950
ROSEVILLE	264,634	7,468	---	---	---	---	---	---	Failed to report in time for this publication.	---	---	---	---	---	---	---	---
SANFORD	261,844	14,928	16,545	---	---	7,635	10,217	---	---	17,852	---	648	---	35,045	8,000	---	43,045
STONY BROOK	192,122	18,930	21,302	---	---	5,148	18,509	---	---	23,657	---	681	---	45,640	---	---	45,640
COUNTY TOTAL	3,714,396	256,945	256,760	---	40	140,337	199,057	7,294	4,114	350,802	---	17,717	7,071	632,390	40,500	---	672,890
HENNEPIN																	
HASSAN	2,416,616	399,193	434,229	115,214	22,852	---	76,747	30,953	---	107,700	82,206	52,016	37,680	851,897	1,333,344	35,000	2,220,241
HOUSTON																	
BLACK HAMMER	198,692	36,722	40,426	---	---	---	49,349	2,901	---	52,250	---	7,667	1,083	101,426	---	---	101,426
BROWNSVILLE	149,339	29,725	30,289	---	20	---	44,405	8,074	---	52,479	2,126	---	---	84,914	---	4,453	89,367
CALEDONIA	314,538	51,671	51,705	---	18	---	83,726	---	---	83,726	3,873	555	2,004	141,881	---	---	141,881
CROOKED CREEK	118,434	10,321	11,652	---	15	---	35,263	3,157	---	38,420	185	13,368	1,478	65,118	---	---	65,118
HOKAH	196,307	30,282	30,895	---	---	---	52,906	391	---	53,297	---	3,235	5,200	92,627	---	---	92,627
HOUSTON	212,938	57,395	57,797	---	12	---	24,414	9,367	---	33,781	---	297	275	92,162	---	2,600	94,762
JEFFERSON	103,887	12,237	12,237	---	---	---	4,914	5,068	---	9,982	965	---	---	23,184	---	---	23,184
LA CRESCENT	766,166	89,251	89,251	---	3,944	---	65,253	16,330	---	81,583	1,058	2,870	928	179,634	8,000	---	187,634
MAYVILLE	220,920	41,763	44,146	---	---	---	42,098	---	---	42,098	4	170	671	87,089	---	---	87,089
MONEY CREEK	215,259	29,920	---	---	---	---	---	---	Failed to report in time for this publication.	---	---	---	---	---	---	---	---
MOUND PRAIRIE	257,635	47,574	50,653	---	15	---	46,198	6,110	---	52,308	---	1,918	723	105,617	---	---	105,617
SHELDON	148,363	32,589	32,589	---	---	---	13,019	802	---	13,821	4	3,529	103	50,046	---	10,000	60,046
SPRING GROVE	323,943	59,557	60,703	---	---	---	44,992	2,084	---	47,076	---	956	834	109,569	---	---	109,569
UNION	143,204	16,610	18,631	---	---	---	26,047	---	---	26,047	---	492	72	45,242	---	---	45,242
WILMINGTON	292,747	63,669	69,522	---	---	---	75,500	2,802	---	78,302	---	1,239	111	149,174	---	---	149,174
WINNEBAGO	189,940	37,126	36,115	---	---	---	37,120	1,943	---	39,063	---	2,222	507	77,907	---	---	77,907
YUCATAN	197,767	34,752	37,967	---	31	---	49,385	2,587	---	51,972	6,854	5,590	9	102,423	---	---	102,423
COUNTY TOTAL	4,050,079	681,164	674,578	---	4,055	---	694,589	61,616	---	756,205	15,069	44,108	13,998	1,508,013	8,000	17,053	1,533,066

**Table 3
Classification of Revenues
For the Year Ended December 31, 1997**

Name of Town	Taxable Tax	Tax Levy Payable	Special Licenses			INTERGOVERNMENTAL REVENUES					Charges	Interest	All	Total Revenues	Other Sources		Total Revenues & Other Sources
	Capacity	1997	Taxes	Assessments	and Permits	Federal Grants	State Grants	County Grants	Local Units Grants	Total	For Services	Earnings	Other Revenues		Borrowing	Transfers In	
HUBBARD																	
AKELEY	243,207	35,747	38,438	---	133	---	15,114	1,043	---	16,157	---	595	471	55,794	---	---	55,794
ARAGO	717,616	64,801	68,702	19,634	120	---	14,257	---	---	14,257	---	2,785	3	105,501	---	---	105,501
BADOURA	174,525	24,468	Failed to report in time for this publication.														
CLAY	145,958	8,045	8,045	1,486	25	---	3,618	3,486	---	7,104	---	737	---	17,397	---	---	17,397
CLOVER	180,272	18,976	21,802	---	202	---	4,322	---	---	4,322	2	1,934	466	28,728	---	12,393	41,121
CROW WING LAKE	438,468	45,434	51,812	---	12	1,854	14,810	---	---	16,664	2	2,313	120	70,923	---	---	70,923
FARDEN	1,192,163	125,821	124,756	---	300	---	19,273	10,501	7,732	37,506	560	995	784	164,901	---	---	164,901
FERN	75,217	14,426	17,204	---	132	1,349	7,147	---	---	8,496	4	6	1,219	27,061	---	---	27,061
GUTHRIE	113,375	18,853	16,794	---	4	931	22,774	---	---	23,705	---	978	816	42,297	---	---	42,297
HART LAKE	137,544	25,872	26,821	---	---	698	14,132	---	---	14,830	1,530	---	290	43,471	---	---	43,471
HELGA	419,571	93,359	91,545	4,068	675	3,249	27,901	284	---	31,434	2,164	1,042	1,194	132,122	---	---	132,122
HENDRICKSON	74,515	2,565	5,120	---	---	---	8,357	---	---	8,357	---	430	---	13,907	---	4,004	17,911
HENRIETTA	866,954	126,125	125,182	16,981	703	---	31,048	---	---	31,048	75	4,398	3,944	182,331	---	---	182,331
HUBBARD	949,960	73,081	75,428	---	287	---	43,439	---	---	43,439	---	2,550	2,503	124,207	---	---	124,207
LAKE ALICE	78,227	9,370	3,759	---	76	---	3,517	---	---	3,517	245	780	---	8,377	---	---	8,377
LAKE EMMA	1,480,171	111,131	112,741	41,311	30	3,761	21,634	186	---	25,581	406	5,983	21	186,073	---	---	186,073
LAKE GEORGE	142,366	19,562	21,128	---	60	---	15,448	---	---	15,448	---	3,163	2,346	42,145	---	---	42,145
LAKE HATTIE	58,684	13,567	19,154	---	---	5,300	2,134	4,460	---	11,894	180	192	142	31,562	---	---	31,562
LAKEPORT	495,213	46,243	47,410	5,344	60	1,522	16,480	---	---	18,002	3,506	1,505	463	76,290	---	---	76,290
MANTRAP	473,345	47,178	54,893	---	106	---	6,343	---	---	6,343	---	1,591	894	63,827	---	---	63,827
NEVIS	736,426	73,348	72,618	---	60	146,342	27,208	3,600	---	177,150	18,062	1,885	240	270,015	90,856	---	360,871
ROCKWOOD	200,102	21,479	27,147	---	112	---	12,565	820	---	13,385	---	1,118	4,718	46,480	---	616	47,096
SCHOOLCRAFT	38,315	6,488	6,488	---	---	---	10,225	---	---	10,225	---	150	260	17,123	---	---	17,123
STEAMBOAT RIVER	173,023	6,675	6,675	---	---	---	792	4,007	---	4,799	---	446	293	12,213	---	4,776	16,989
STRAIGHT RIVER	515,573	76,418	77,623	---	---	3,770	15,697	---	---	19,467	---	2,731	1,704	101,525	---	---	101,525
THORPE	98,746	3,463	3,565	---	---	---	4,336	---	---	4,336	---	103	6	8,010	---	---	8,010
TODD	715,672	71,359	66,376	26,596	4	3,336	27,346	---	---	30,682	---	1,410	41	125,109	---	---	125,109
WHITE OAK	204,109	41,995	46,623	---	---	---	18,745	---	177	18,922	9,384	2,238	1,938	79,105	---	---	79,105
COUNTY TOTAL	11,139,317	1,225,849	1,237,849	115,420	3,101	172,112	408,662	28,387	7,909	617,070	36,120	42,058	24,876	2,076,494	90,856	21,789	2,189,139
ISANTI																	
ATHENS	777,349	223,402	224,543	---	11,926	---	57,769	---	---	57,769	---	3,467	28,209	325,914	---	---	325,914
BRADFORD	1,133,970	211,008	211,008	---	36	---	41,028	19,039	2,222	62,289	7,053	2,865	188	283,439	---	---	283,439
CAMBRIDGE	1,091,385	138,267	138,267	---	385	---	49,131	16,867	---	65,998	807	4,837	1,630	211,924	---	---	211,924
DALBO	205,895	30,493	30,493	---	24	---	38,197	24,001	18,763	80,961	3,507	542	401	115,928	---	---	115,928
ISANTI	995,894	146,804	146,890	312	26	---	34,610	---	---	34,610	2,740	---	11,367	195,945	---	---	195,945
MAPLE RIDGE	205,529	27,853	27,853	---	---	---	12,350	8,284	---	20,634	8	1,564	1,298	51,357	---	---	51,357
NORTH BRANCH	544,575	121,271	121,271	---	10	---	63,354	6,432	---	69,786	---	2,213	2,296	195,576	---	---	195,576
OXFORD	268,635	58,027	67,051	---	---	---	16,105	---	---	16,105	---	2,422	18	85,596	---	---	85,596
SPENCER BROOK	606,006	127,911	127,345	---	31,016	---	76,973	---	---	76,973	214	3,600	4,474	243,622	---	---	243,622
SPRINGVALE	503,270	88,767	83,762	---	440	---	38,667	---	---	38,667	5,866	1,678	441	130,854	---	---	130,854
STANCHFIELD	372,411	24,460	25,364	---	430	---	52,113	---	---	52,113	4	3,219	335	81,465	---	---	81,465
STANFORD	785,384	117,203	120,834	---	1,030	---	76,849	494	---	77,343	2,588	2,611	---	204,406	---	50,000	254,406
WYANETT	899,300	75,945	75,945	---	230	---	18,347	14,236	---	32,583	---	1,631	8,146	118,535	---	---	118,535
COUNTY TOTAL	8,389,603	1,391,411	1,400,626	312	45,553	---	575,493	89,353	20,985	685,831	22,787	30,649	58,803	2,244,561	---	50,000	2,294,561
ITASCA																	
ALVWOOD	39,338	8,115	10,164	---	232	---	481	54	---	535	---	97	---	11,028	---	---	11,028
ARBO	383,691	27,299	29,740	32,506	12	---	74,484	---	---	74,484	---	14,663	---	151,405	---	1,000	152,405
ARDENHURST	99,677	9,625	9,041	---	---	---	9,098	---	---	9,098	---	402	1,116	19,657	---	6,500	26,157
BALSAM	505,812	90,641	100,585	---	---	---	19,342	1,703	---	21,045	15,482	1,609	1,427	140,148	---	8,454	148,602
BEARVILLE	200,722	20,371	20,371	---	---	---	5,666	33,328	1,904	40,898	6,715	10,980	1,290	80,254	---	17,470	97,724
BIGFORK	153,159	25,003	16,786	---	33	---	6,080	3,348	1,183	10,611	8,405	1,170	7,165	44,170	---	---	44,170
ITASCA (continued)																	

**Table 3
Classification of Revenues
For the Year Ended December 31, 1997**

Name of Town	Taxable Tax	Tax Levy Payable	Special and Licenses			INTERGOVERNMENTAL REVENUES					Charges	Interest	All Other	Total Revenues	Other Sources		Total Revenues & Other Sources
	Capacity	1997	Taxes	Assessments	Permits	Federal Grants	State Grants	County Grants	Local Units Grants	Total	For Services	Earnings	Revenues	Revenues	Borrowing	Transfers In	Other Sources
BLACKBERRY	577,525	89,718	89,718	---	---	---	37,614	4,802	789	43,205	5,201	900	3,625	142,649	---	---	142,649
BOWSTRING	180,098	20,089	19,919	---	---	---	2,661	417	---	3,078	---	207	1,556	24,760	4,284	---	29,044
CARPENTER	218,698	19,153	19,153	---	12	---	33,070	29,075	---	62,145	---	4,924	1,190	87,424	---	---	87,424
DEER RIVER	297,618	39,580	39,113	---	24	---	7,734	---	---	7,734	6	2,566	2,388	51,831	---	---	51,831
FEELEY	451,054	53,928	56,072	---	---	---	7,306	---	---	7,306	---	3,471	204	67,053	---	---	67,053
GOOD HOPE	53,012	12,576	4,275	---	33	---	3,562	---	4,879	8,441	---	886	---	13,635	---	---	13,635
GOODLAND	202,408	64,473	---	---	---	---	---	---	---	---	---	---	---	---	---	---	---
GRAND RAPIDS	1,776,669	378,245	649,059	---	---	---	64,905	---	---	64,905	31,699	25,584	741	771,988	---	---	771,988
GRATTAN	14,277	2,277	2,277	---	---	---	386	1,461	---	1,847	150	107	10	4,391	---	---	4,391
GREENWAY	321,239	115,260	115,260	---	16	---	132,182	11,990	---	144,172	---	6,367	26,106	291,921	---	---	291,921
HARRIS	1,597,821	215,945	228,402	---	144	---	52,987	---	---	52,987	10,109	6,338	1,513	299,493	---	30,080	329,573
IRON RANGE	114,424	54,335	54,335	---	---	---	72,596	14,948	---	87,544	37,674	12,293	---	191,846	---	8,909	200,755
KINGHURST	72,015	6,902	7,260	---	---	---	914	---	---	914	---	225	989	9,388	---	---	9,388
LAKE JESSIE	137,385	16,896	20,834	---	24	---	2,621	---	---	2,621	768	365	---	24,612	---	---	24,612
LAWRENCE	164,098	33,354	30,431	---	---	---	30,239	---	---	30,239	---	1,244	1,163	63,077	---	312	63,389
LIBERTY	33,833	3,394	5,081	---	---	---	679	534	---	1,213	795	85	16	7,190	---	---	7,190
LONE PINE	315,035	17,046	24,098	---	12	---	6,286	---	---	6,286	2,322	11,395	1,045	45,158	---	10,000	55,158
MARCELL	470,271	49,538	---	---	---	---	---	---	---	---	---	---	---	---	---	---	---
MAX	47,922	5,204	7,606	---	24	---	8,299	---	---	8,299	---	1,551	131	17,611	---	---	17,611
MOOSE PARK	26,200	6,588	6,588	---	---	---	3,052	1,512	1,795	6,359	---	---	44	12,991	---	---	12,991
MORSE	1,267,981	98,953	99,825	---	---	---	4,747	---	---	4,747	---	---	8,489	113,061	9,700	40,300	163,061
NASHWAUK	265,910	80,143	97,888	---	12	---	143,161	10,027	---	153,188	6,925	2,850	13,532	274,395	---	41,518	315,913
NORE	18,641	1,425	2,505	---	---	---	675	5,762	497	6,934	---	---	20	9,459	---	---	9,459
OTENEAGEN	47,921	4,708	3,207	---	---	---	5,912	---	---	5,912	---	130	363	9,612	---	---	9,612
POMROY	19,155	2,112	4,242	---	---	---	597	1,891	---	2,488	---	159	17	6,906	---	---	6,906
SAGO	297,012	27,631	28,402	---	24	---	7,044	1,407	---	8,451	---	1,990	1,698	40,565	---	---	40,565
SAND LAKE	197,427	22,879	---	---	---	---	---	---	---	---	---	---	---	---	---	---	---
SPANG	55,745	24,934	34,418	---	---	---	28,629	---	---	28,629	---	7,221	285	70,553	---	---	70,553
SPLITHAND	62,717	5,482	7,880	---	---	---	6,331	1,590	---	7,921	---	5,944	267	22,012	---	---	22,012
STOKES	182,461	16,452	23,566	---	32	---	2,402	---	---	2,402	---	33	---	26,033	---	---	26,033
THIRD RIVER	38,462	5,118	3,128	---	57	---	597	297	---	894	---	---	---	4,079	---	---	4,079
TROUT LAKE	431,667	100,035	---	---	---	---	---	---	---	---	---	---	---	---	---	---	---
WABANA	383,791	34,798	37,842	---	---	---	40,763	---	---	40,763	---	1,018	3,720	83,343	---	---	83,343
WAWINA	291,668	36,872	37,956	---	---	---	4,788	---	---	4,788	329	1,900	34	45,007	---	---	45,007
WILDWOOD	76,998	16,329	20,165	---	12	---	4,079	1,073	---	5,152	---	6,642	71	32,042	---	---	32,042
WIRT	58,152	11,849	10,179	---	45	---	2,780	3,053	---	5,833	---	136	---	16,193	---	---	16,193
COUNTY TOTAL	12,149,709	1,875,275	1,977,371	32,506	748	---	834,749	128,272	11,047	974,068	126,580	135,452	80,215	3,326,940	13,984	164,543	3,505,467
JACKSON																	
ALBA	374,989	33,775	37,745	---	---	11,262	23,287	---	---	34,549	---	520	5	72,819	---	---	72,819
BELMONT	354,053	26,830	27,511	---	---	4,496	21,170	---	---	25,666	---	210	409	53,796	---	---	53,796
CHRISTIANIA	414,666	33,737	32,020	---	25	5,550	19,979	---	---	25,529	---	3,429	1,147	62,150	---	---	62,150
DELAFIELD	359,655	32,764	32,953	---	---	---	31,858	12,492	---	44,350	1,975	4,409	39	83,726	---	---	83,726
DES MOINES	685,306	41,454	---	---	---	---	---	---	---	---	---	---	---	---	---	---	---
ENTERPRISE	435,856	42,901	43,028	---	---	---	20,689	---	---	20,689	---	2,008	1,494	67,219	---	---	67,219
EWINGTON	425,322	30,814	30,834	---	---	---	32,371	---	---	32,371	---	147	1,015	64,367	---	---	64,367
HERON LAKE	450,035	33,082	49,517	---	40	---	32,164	5,164	---	37,328	---	2,102	112	89,099	---	---	89,099
HUNTER	566,770	44,508	44,601	---	---	---	26,689	5,178	---	31,867	---	538	217	77,223	---	---	77,223
KIMBALL	662,854	35,078	35,670	---	35	---	13,943	---	---	13,943	---	3,215	708	53,571	---	---	53,571
LA CROSSE	456,527	39,517	40,502	---	---	9,388	19,946	---	---	29,334	---	825	326	70,987	65,000	9,300	145,287
MIDDLETOWN	457,492	52,465	53,253	---	---	7,307	22,001	---	---	29,308	---	3,150	---	85,711	---	---	85,711
MINNEOTA	344,122	26,473	22,961	---	---	3,670	16,176	---	---	19,846	---	4,958	110	47,875	---	---	47,875
PETERSBURG	434,070	34,209	33,414	---	---	5,486	22,037	---	---	27,523	---	2,066	4	63,007	---	---	63,007
ROST	423,775	35,551	37,169	---	---	---	15,657	17,603	---	33,260	6,045	360	---	76,834	---	---	76,834

Table 3
Classification of Revenues
For the Year Ended December 31, 1997

Name of Town	Taxable Tax	Tax Levy	Special Taxes	Assessments	Licenses and Permits	INTERGOVERNMENTAL REVENUES					Charges For Services	Interest Earnings	All Other Revenues	Total Revenues	Other Sources		Total Revenues & Other Sources
	Capacity	Payable 1997				Grants	State Grants	County Grants	Local Units Grants	Total					Borrowing	Transfers In	
JACKSON (continued)																	
ROUND LAKE	392,394	37,709	39,194	---	37	---	38,907	147	---	39,054	2,278	463	18	81,044	---	---	81,044
SIOUX VALLEY	382,465	34,892	28,583	---	---	4,861	24,861	---	---	29,722	1,499	765	---	60,569	---	---	60,569
WEIMER	375,499	29,540	27,114	---	---	12,107	16,759	4,537	---	33,403	---	4,504	85,000	150,021	87,000	---	237,021
WEST HERON LAKE	315,377	23,350	23,350	36	---	---	20,439	6,706	---	27,145	---	296	458	51,285	---	---	51,285
WISCONSIN	540,175	33,896	34,112	---	20	9,599	26,178	1,920	---	37,697	---	7,118	226	79,173	---	---	79,173
COUNTY TOTAL	8,851,402	702,545	673,531	36	157	73,726	445,111	53,747	---	572,584	11,797	41,083	91,288	1,390,476	152,000	9,300	1,551,776
KANABEC																	
ANN LAKE	126,524	18,966	19,782	---	---	---	6,885	1,155	---	8,040	---	431	385	28,638	---	---	28,638
ARTHUR	615,917	72,832	73,933	51,434	17,841	---	38,710	---	---	38,710	553	1,598	2,530	186,599	---	---	186,599
BRUNSWICK	313,435	32,838	32,790	863	1,050	---	38,634	---	---	38,634	4	1,724	434	75,499	---	---	75,499
COMFORT	313,361	30,875	31,542	---	2,160	---	12,902	---	---	12,902	---	716	13	47,333	---	---	47,333
FORD	87,376	10,444	13,354	---	12	---	5,329	---	---	5,329	---	693	---	19,388	---	---	19,388
GRASS LAKE	225,965	31,000	---	---	---	---	---	---	---	---	---	---	---	---	---	---	Failed to report in time for this publication.
HAY BROOK	94,498	8,072	8,072	---	---	---	1,537	8,580	---	10,117	---	2,004	1,095	21,288	---	---	21,288
HILLMAN	122,556	13,759	18,893	---	126	---	8,647	---	---	8,647	---	535	7,403	35,604	---	---	35,604
KANABEC	177,643	22,680	22,680	---	1,006	---	15,546	355	---	15,901	292	3,516	74	43,469	---	---	43,469
KNIFE LAKE	417,387	32,444	32,837	349	1,450	---	14,313	78	---	14,391	---	3,872	18	52,917	---	---	52,917
KROSCHER	124,229	16,386	18,939	---	---	---	8,989	---	---	8,989	3,692	33	---	31,653	---	---	31,653
PEACE	311,160	47,321	49,098	---	1,224	---	15,154	1,725	---	16,879	864	1,995	---	70,060	---	---	70,060
POMROY	116,645	13,105	12,615	---	225	---	10,494	5,458	---	15,952	1,257	174	68	30,291	---	---	30,291
SOUTHFORK	168,002	10,381	10,576	---	1,375	---	22,777	5,557	---	28,334	4	2,846	4,445	47,580	---	---	47,580
WHITED	210,731	17,642	17,642	---	1,350	---	8,971	4,766	---	13,737	---	525	493	33,747	---	---	33,747
COUNTY TOTAL	3,425,429	378,745	362,753	52,646	27,819	---	208,888	27,674	---	236,562	6,666	20,662	16,958	724,066	---	---	724,066
KANDIYOHI																	
ARCTANDER	192,091	16,914	25,621	---	---	---	19,136	6,544	---	25,680	---	393	2,176	53,870	---	---	53,870
BURBANK	171,866	21,572	21,771	17,708	10	11,825	15,976	---	---	27,801	341	469	13	68,113	---	6,000	74,113
COLFAX	254,052	28,650	28,650	---	---	---	15,169	21,996	---	37,165	202	288	---	66,305	55,275	---	121,580
DOVRE	1,320,694	108,508	108,827	16,243	362	---	35,527	23,914	---	59,441	3,038	10,836	489	199,236	---	---	199,236
EAST LAKE LILLIAN	365,579	25,495	26,250	---	---	10,721	6,242	---	---	16,963	---	2,136	10,727	56,076	---	---	56,076
EDWARDS	367,238	22,232	22,457	---	---	13,747	24,886	7,517	---	46,150	---	3,923	583	73,113	---	---	73,113
FAHLUN	397,731	28,477	29,377	---	---	8,016	16,319	---	---	24,335	---	2,466	3,867	60,045	---	---	60,045
GENNESSEE	268,006	21,623	21,567	807	---	11,016	30,311	---	---	41,327	2,349	317	1,253	67,620	---	---	67,620
GREEN LAKE	1,265,548	90,968	103,759	824	---	---	49,456	---	---	49,456	14,642	1,358	411	170,450	---	---	170,450
HARRISON	489,241	50,020	54,759	25,511	---	7,808	19,625	---	---	27,433	---	895	64	108,662	---	---	108,662
HOLLAND	394,940	42,435	42,643	---	---	---	32,161	11,672	---	43,833	1,003	2,573	21,451	111,503	---	---	111,503
IRVING	864,216	70,383	72,554	1,052	12	8,139	12,035	10,340	43	30,557	387	1,066	390	106,018	---	---	106,018
KANDIYOHI	443,637	68,493	68,493	10,715	---	---	15,543	8,536	---	24,079	---	470	17,526	121,283	---	---	121,283
LAKE ANDREW	811,766	74,139	81,127	32,196	11	9,750	23,879	---	---	33,629	---	109	3,780	150,852	40,350	---	191,202
LAKE ELIZABETH	316,679	19,621	19,443	---	---	10,122	19,388	---	---	29,510	---	6,379	414	55,746	---	---	55,746
LAKE LILLIAN	366,271	24,897	32,682	---	---	10,548	13,101	187	---	23,836	3,082	1,298	---	60,898	---	---	60,898
MAMRE	256,367	29,233	29,897	---	---	8,244	20,620	8,271	---	37,135	---	93	59	67,184	23,500	---	90,684
NEW LONDON	1,889,392	94,433	95,724	18,536	---	5,705	40,166	---	---	45,871	4	15,367	327	175,829	---	---	175,829
NORWAY LAKE	118,648	11,404	---	---	---	---	---	---	---	---	---	---	---	---	---	---	Failed to report in time for this publication.
ROSELAND	437,365	26,242	26,237	---	10	16,686	24,415	9,068	---	50,169	---	4,249	---	80,665	8,000	---	88,665
ROSEVILLE	260,097	53,852	54,454	---	10	14,379	35,893	15,151	---	65,423	150	2,511	2,108	124,656	---	---	124,656
ST. JOHNS	425,359	31,783	30,736	1,422	---	8,941	19,622	---	---	28,563	---	---	224	60,945	20,500	---	81,445
WHITEFIELD	401,545	34,987	34,987	---	---	---	8,033	35,416	---	43,449	1,716	478	606	81,236	---	---	81,236
WILLMAR	749,021	69,060	65,723	---	1,369	---	29,699	---	---	29,699	14,917	122	---	111,830	20,500	---	132,330
COUNTY TOTAL	12,827,349	1,065,421	1,097,738	125,014	1,784	155,647	527,202	158,612	43	841,504	41,831	57,796	66,468	2,232,135	168,125	6,000	2,406,260

Table 3
Classification of Revenues
For the Year Ended December 31, 1997

Name of Town	Taxable Tax Capacity	Tax Levy Payable 1997	Licenses and Permits			INTERGOVERNMENTAL REVENUES					Charges For Services	Interest Earnings	All Other Revenues	Total Revenues	Other Sources		Total Revenues & Other Sources	
			Taxes	Special Assessments	Permits	Federal Grants	State Grants	County Grants	Local Units Grants	Total					Borrowing	Transfers In		
KITTSON																		
ARVESON	40,178	5,192	4,806	454	---	---	10,910	2,242	---	13,152	---	238	751	19,401	---	---	19,401	
CANNON	28,838	6,842								Failed to report in time for this publication.								
CARIBOU	42,589	8,052	5,382	---	---	---	7,110	2,154	---	9,264	---	---	84	14,730	---	---	14,730	
CLOW	1,223,747	15,077	15,050	---	---	---	12,303	6,801	---	19,104	36	5,893	---	40,083	---	---	40,083	
DAVIS	249,808	17,299	17,817	---	---	15,909	9,026	---	---	24,935	---	541	276	43,569	---	---	43,569	
DEERWOOD	170,736	9,131	9,208	---	---	---	13,718	13,420	---	27,138	828	203	582	37,959	---	---	37,959	
GRANVILLE	231,411	25,647	25,711	---	---	11,348	16,721	---	---	28,069	---	7,713	46	61,539	---	---	61,539	
HALLOCK	218,003	19,980	19,997	---	---	---	16,156	16,006	---	32,162	2,958	181	2,965	58,263	---	---	58,263	
HAMPDEN	244,729	23,747	24,555	---	---	---	13,706	---	---	13,706	---	3,926	9,630	51,817	---	---	51,817	
HAZELTON	118,198	13,046	13,345	---	---	1,403	17,843	---	---	19,246	---	988	199	33,778	---	---	33,778	
HILL	225,516	12,633	13,512	---	---	---	12,143	---	---	12,143	1,907	583	7,623	35,768	---	---	35,768	
JUPITER	253,401	12,824								Failed to report in time for this publication.								
NORTH RED RIVER	132,072	10,127	13,237	---	---	28,296	4,972	---	---	33,268	---	1,101	5,804	53,410	---	---	53,410	
NORWAY	48,832	10,692	10,813	---	---	---	13,870	217	---	14,087	---	834	173	25,907	---	---	25,907	
PELAN	51,801	4,919	5,849	---	---	---	8,894	36,606	---	45,500	---	1,577	90	53,016	---	---	53,016	
PERCY	50,840	4,146	5,041	---	---	---	8,673	---	---	8,673	---	882	1,631	16,227	---	---	16,227	
POPPLETON	59,640	10,727	10,598	---	25	1,521	19,036	6,856	---	27,413	---	168	810	39,014	6,000	---	45,014	
RICHARDVILLE	77,536	6,261	6,295	---	---	7,943	19,699	---	---	27,642	---	714	295	34,946	---	---	34,946	
SKANE	290,257	23,734	28,519	23,443	---	---	10,412	---	---	10,412	---	14,220	738	77,332	---	4,602	81,934	
SOUTH RED RIVER	233,166	11,826								Failed to report in time for this publication.								
SPRING BROOK	216,983	20,841	20,959	---	---	34,960	13,969	---	---	48,929	---	2,619	1,382	73,889	---	364	74,253	
ST. JOSEPH	46,056	6,833	2,009	---	---	---	16,551	14,191	---	30,742	---	---	733	33,484	---	---	33,484	
ST. VINCENT	406,970	17,044	17,044	---	---	---	16,063	63,970	---	80,033	---	---	23,894	120,971	---	---	120,971	
SVEA	580,821	37,660								Failed to report in time for this publication.								
TEGNER	204,258	14,374	14,069	---	---	---	18,957	21,151	---	40,108	---	2,517	6	56,700	---	---	56,700	
TEIEN	212,033	13,716								Failed to report in time for this publication.								
THOMPSON	305,308	23,820	24,309	---	---	20,460	33,037	19,083	---	72,580	---	2,602	445	99,936	---	---	99,936	
COUNTY TOTAL	5,963,727	386,190	308,125	23,897	25	121,840	313,769	202,697	---	638,306	5,729	47,500	58,157	1,081,739	6,000	4,966	1,092,705	
LAC QUI PARLE																		
AGASSIZ	118,162	5,549	6,010	---	---	29,707	23,527	114	---	53,348	---	1,184	---	60,542	17,577	---	78,119	
ARENA	200,753	17,553	17,553	---	---	10,115	23,229	15,536	---	48,880	---	2,442	305	69,180	---	---	69,180	
AUGUSTA	133,843	9,344	10,192	---	---	36,817	18,983	---	---	55,800	---	134	---	66,126	37,671	---	103,797	
BAXTER	231,966	17,966	17,239	---	---	33,854	43,815	---	---	77,669	---	5,913	1,379	102,200	---	---	102,200	
CAMP RELEASE	215,061	12,468	12,453	---	---	18,995	21,169	---	---	40,164	---	(44)	8	52,581	10,000	---	62,581	
CERRO GORDO	235,882	29,768								Failed to report in time for this publication.								
FREELAND	154,617	10,847	11,500	---	---	11,764	21,298	2,095	---	35,157	---	4,406	12	51,075	---	---	51,075	
GARFIELD	173,687	20,786	21,375	---	---	---	19,651	---	---	19,651	---	---	39,888	80,914	---	---	80,914	
HAMLIN	213,894	19,264	19,854	---	---	---	43,296	---	---	43,296	---	312	241	63,703	---	---	63,703	
HANTHO	125,644	7,576	7,880	---	---	27,829	19,175	1,000	---	48,004	---	130	---	56,014	---	---	56,014	
LAC QUI PARLE	185,816	16,682	17,160	---	---	22,882	24,563	---	---	47,445	---	491	399	65,495	---	---	65,495	
LAKE SHORE	321,417	24,198	25,278	---	---	---	57,369	---	---	57,369	---	820	118	83,585	---	---	83,585	
MADISON	255,015	16,869	17,364	---	24	30,846	43,515	---	---	74,361	---	8,543	15	100,307	---	---	100,307	
MANFRED	105,873	12,710	13,612	---	---	22,940	20,104	---	---	43,044	---	3,145	1,207	61,008	22,000	---	83,008	
MAXWELL	231,951	20,808	21,152	---	---	20,589	26,187	---	---	46,776	125	2,436	324	70,813	---	---	70,813	
MEHURIN	111,775	7,038	8,245	---	---	34,052	26,891	564	---	61,507	---	8,595	700	79,047	---	---	79,047	
PERRY	208,191	13,419	13,142	---	---	13,843	20,877	1,378	---	36,098	---	297	945	50,482	10,000	---	60,482	
PROVIDENCE	207,956	13,856	14,464	---	---	34,449	32,801	---	---	67,250	4	1,921	262	83,901	---	5,000	88,901	
RIVERSIDE	392,358	32,365	34,362	---	---	---	31,062	---	---	31,062	4	3,314	34	68,776	---	---	68,776	
TEN MILE LAKE	225,184	29,222	30,213	---	---	11,504	21,688	7,311	---	40,503	---	534	---	71,250	---	---	71,250	
WALTER	136,665	7,913	8,363	---	---	7,705	23,696	1,006	---	32,407	---	675	---	41,445	---	---	41,445	
YELLOW BANK	140,088	10,249	10,160	---	---	17,264	22,491	---	---	39,755	---	4,087	1,620	55,622	---	---	55,622	
COUNTY TOTAL	4,325,798	356,450	337,571	---	24	385,155	585,387	29,004	---	999,546	133	49,335	47,457	1,434,066	97,248	5,000	1,536,314	

**Table 3
Classification of Revenues
For the Year Ended December 31, 1997**

Name of Town	Taxable Tax Capacity	Tax Levy Payable 1997	Taxes	Special Assessments	Licenses and Permits	INTERGOVERNMENTAL REVENUES					Charges For Services	Interest Earnings	All Other Revenues	Total Revenues	Other Sources		Total Revenues & Other Sources
						Federal Grants	State Grants	County Grants	Local Units Grants	Total					Borrowing	Transfers In	
LAKE																	
BEAVER BAY	406,955	22,984	22,746	---	75	---	20,140	3,232	---	23,372	500	153	550	47,396	---	17,506	64,902
CRYSTAL BAY	143,308	25,058	24,693	---	60	---	65,164	---	9,259	74,423	750	5,188	3,249	108,363	---	---	108,363
FALL LAKE	695,907	107,531	101,347	---	353	---	16,945	1,947	---	18,892	684	315	4,366	125,957	11,400	---	137,357
SILVER CREEK	1,000,007	101,430	94,672	---	---	---	112,389	500	2,750	115,639	3,453	4,340	2,885	220,989	---	---	220,989
STONY RIVER	163,354	7,141	8,251	---	40	---	3,728	23,750	---	27,478	8,000	3,536	2,626	49,931	---	---	49,931
COUNTY TOTAL	2,409,531	264,144	251,709	---	528	---	218,366	29,429	12,009	259,804	13,387	13,532	13,676	552,636	11,400	17,506	581,542
LE SUEUR																	
CLEVELAND	561,613	33,101	33,101	---	42	---	34,881	1,587	---	36,468	---	2,351	1,962	73,924	---	---	73,924
CORDOVA	363,180	49,668	50,758	---	15	10,067	22,236	430	---	32,733	648	---	504	84,658	---	---	84,658
DERRYNAANE	409,610	27,404	27,404	---	30	8,183	21,773	1,481	---	31,437	---	650	425	59,946	---	---	59,946
ELYSIAN	778,486	58,605	58,605	---	15	---	19,780	18,671	---	38,451	1,659	3,404	5,172	107,306	---	---	107,306
KASOTA	1,201,949	92,767	92,767	59,304	328	---	24,709	15,649	---	40,358	722	2,436	1,684	197,599	---	---	197,599
KILKENNY	293,310	37,418	37,868	---	---	---	30,851	9,805	---	40,656	---	1,775	1,641	81,940	---	---	81,940
LANESBURGH	938,712	86,689	86,578	2,145	---	10,436	38,229	911	---	49,576	---	1,730	853	140,882	---	---	140,882
LEXINGTON	434,049	32,226	33,497	---	70	7,541	25,050	---	---	32,591	---	1,057	6	67,221	---	---	67,221
MONTGOMERY	387,580	35,359	38,172	---	---	---	24,353	14,977	---	39,330	330	1,062	4,721	83,615	---	---	83,615
OTTAWA	401,559	19,223	19,223	---	---	---	4,026	9,838	---	13,864	---	281	34	33,402	---	---	33,402
SHARON	439,571	57,728	57,728	3,966	35	---	32,060	3,564	---	35,624	---	3,352	---	100,705	---	---	100,705
TYRONE	495,669	45,592	---	---	---	---	---	---	---	---	---	---	---	---	---	---	---
WASHINGTON	717,776	41,415	43,627	---	30	---	6,564	8,620	---	15,184	104	1,826	479	61,250	238,662	---	299,912
WATERVILLE	485,425	58,848	61,727	---	104	---	20,693	---	---	20,693	4,825	1,332	6,986	95,667	---	13,859	109,526
COUNTY TOTAL	7,908,489	676,043	641,055	65,415	669	36,227	305,205	85,533	---	426,965	8,288	21,256	24,467	1,188,115	238,662	13,859	1,440,636
LINCOLN																	
ALTA VISTA	152,131	12,511	12,408	---	---	12,101	37,441	10,202	---	59,744	4	117	1,133	73,406	---	---	73,406
ASH LAKE	351,882	26,324	26,551	---	---	34,528	22,954	60	---	57,542	---	169	225	84,487	---	---	84,487
DIAMOND LAKE	182,150	10,707	10,728	---	---	22,326	18,987	112	---	41,425	---	1,202	2,672	56,027	---	---	56,027
DRAMMEN	175,154	18,066	18,066	35	---	---	65,228	3,525	---	68,753	---	350	2,448	89,652	---	---	89,652
HANSONVILLE	118,974	3,410	3,469	---	---	10,918	19,493	---	---	30,411	---	3,124	236	37,240	---	22,794	60,034
HENDRICKS	433,490	31,727	31,555	---	62	20,674	20,036	---	---	40,710	4	997	621	73,949	---	16,000	89,949
HOPE	174,512	7,154	7,154	---	---	20,740	15,669	32,397	---	68,806	---	1,188	---	77,148	---	---	77,148
LAKE BENTON	371,305	24,755	24,946	---	---	---	15,301	9,941	---	25,242	---	1,005	6	51,199	58,677	---	109,876
LAKE STAY	389,413	20,740	20,513	---	---	14,483	13,752	---	---	28,235	---	907	176	49,831	---	---	49,831
LIMESTONE	135,894	12,500	12,698	---	---	53,853	40,967	91	---	94,911	---	395	---	108,004	---	106,300	214,304
MARBLE	132,640	9,910	9,882	---	62	13,204	22,468	---	---	35,672	---	4,124	---	49,740	---	---	49,740
MARSHFIELD	200,721	14,503	14,338	---	---	13,916	25,423	---	---	39,339	---	---	2,629	56,306	---	---	56,306
ROYAL	212,642	21,560	21,555	---	---	---	49,073	143	---	49,216	---	---	1,475	72,246	---	---	72,246
SHAOKATAN	187,789	16,835	---	---	---	---	---	---	---	---	---	---	---	---	---	---	---
VERDI	191,450	15,243	15,291	---	69	7,959	26,105	---	---	34,064	---	2,717	830	52,971	---	---	52,971
COUNTY TOTAL	3,410,147	245,945	229,154	35	193	224,702	392,897	56,471	---	674,070	8	16,295	12,451	932,206	58,677	145,094	1,135,977
LYON																	
AMIRET	290,074	21,280	21,868	---	30	37,456	13,436	9,042	---	59,934	---	4,177	10	86,019	---	---	86,019
CLIFTON	374,286	22,588	22,363	---	---	21,955	20,038	---	---	41,993	---	620	32	65,008	---	10,000	75,008
COON CREEK	431,650	23,948	18,566	---	---	36,874	8,076	16,414	---	61,364	---	3,550	280	83,760	---	---	83,760
CUSTER	506,942	30,862	31,037	---	---	18,790	11,896	3,714	---	34,400	---	9,151	301	74,889	---	---	74,889
EIDSVOLD	205,428	12,003	12,091	---	---	---	17,330	20,053	---	37,383	---	237	1,215	50,926	8,460	---	59,386
FAIRVIEW	542,570	16,412	16,505	---	15	---	25,542	12,821	---	38,363	---	1,789	---	56,672	---	---	56,672
GRANDVIEW	415,407	12,886	12,886	18,567	---	---	4,791	10,661	---	15,452	---	---	---	46,905	---	---	46,905
ISLAND LAKE	160,797	5,828	6,822	12,013	---	---	12,157	---	---	12,157	---	1,492	2,538	35,022	---	---	35,022
LAKE MARSHALL	602,994	18,000	---	---	---	---	---	---	---	---	---	---	---	---	---	---	---
LYON (continued)																	

An incomplete report was filed. Receipts were not shown in detail.

Failed to report in time for this publication.

Failed to report in time for this publication.

**Table 3
Classification of Revenues
For the Year Ended December 31, 1997**

Name of Town	Taxable Tax	Tax Levy Payable	Special			Licenses and	INTERGOVERNMENTAL REVENUES					Charges	All	Total Revenues	Other Sources		Total Revenues & Other Sources
	Capacity	1997	Taxes	Assessments	Permits	Federal Grants	State Grants	County Grants	Local Units Grants	Total	For Services	Interest Earnings	Other Revenues		Borrowing	Transfers In	
LUCAS	405,880	22,214	22,632	---	213	22,218	7,608	8,895	---	38,721	---	228	---	61,794	24,480	---	86,274
LYND	358,925	15,750	15,476	---	---	29,347	4,779	14,416	---	48,542	4	310	800	65,132	---	---	65,132
LYONS	332,676	21,325	22,241	---	---	---	2,817	20,897	---	23,714	---	1,146	367	47,468	---	---	47,468
MONROE	327,708	29,789	29,789	3,765	---	---	10,522	7,946	---	18,468	---	2,194	14,750	68,966	---	---	68,966
NORDLAND	234,020	21,799	22,338	---	---	7,256	18,172	1,600	---	27,028	---	599	1,528	51,493	---	---	51,493
ROCK LAKE	369,542	36,717	36,599	---	---	---	8,156	43,919	---	52,075	---	833	976	90,483	50,000	---	140,483
SHELBURNE	187,152	7,404	7,575	---	---	9,630	19,569	---	---	29,199	---	5,954	105	42,833	---	---	42,833
SODUS	293,595	13,461	13,461	9,196	---	21,070	11,075	4,172	---	36,317	725	3,628	16	63,343	---	---	63,343
STANLEY	330,688	15,479	15,479	---	---	13,370	3,408	12,123	---	28,901	---	666	---	45,046	---	---	45,046
VALLERS	350,909	22,806	22,605	---	---	19,895	16,205	689	---	36,789	---	164	418	59,976	---	---	59,976
WESTERHEIM	283,662	17,976	17,367	---	---	18,517	23,163	---	---	41,680	---	1,952	---	60,999	---	---	60,999
COUNTY TOTAL	7,004,905	388,527	367,700	43,541	258	256,378	238,740	187,362	---	682,480	729	38,690	23,336	1,156,734	82,940	10,000	1,249,674
MAHNOMEN																	
BEAULIEU	55,746	7,652	8,993	---	---	---	21,281	---	---	21,281	80	1,616	351	32,321	---	---	32,321
BEJOU	110,486	7,379	9,010	---	---	10,724	12,477	---	---	23,201	---	1,386	271	33,868	---	---	33,868
CHIEF	115,438	6,785	7,216	---	---	---	14,291	6,187	---	20,478	---	192	90	27,976	---	---	27,976
CLOVER	19,038	1,923	1,590	---	---	---	2,818	4,692	---	7,510	184	---	---	9,284	---	---	9,284
GREGORY	99,582	7,685	9,245	---	---	---	9,750	---	---	9,750	---	552	---	19,547	---	---	19,547
HEIER	57,717	10,366	10,735	---	---	8,269	16,735	282	---	25,286	---	1,413	---	37,434	---	---	37,434
ISLAND LAKE	143,371	31,224	31,224	---	---	---	12,368	9,728	---	22,096	---	944	1,267	55,531	---	---	55,531
LA GARDE	46,984	8,084	8,061	---	---	---	9,386	679	---	10,065	---	50	373	18,549	---	---	18,549
LAKE GROVE	87,006	11,911	11,107	---	12	---	19,859	4,846	---	24,705	---	140	1,198	37,162	---	---	37,162
MARSH CREEK	163,201	8,769	8,769	---	177	---	5,329	4,553	---	9,882	---	2,033	---	20,861	---	---	20,861
OAKLAND	71,102	11,286	11,286	---	---	---	8,032	4,418	---	12,450	---	253	---	23,989	---	---	23,989
PEMBINA	417,809	19,482	20,887	2,213	18	9,406	40,288	825	---	50,519	---	1,464	118	75,219	---	3,078	78,297
POPPLE GROVE	136,365	15,817	9,646	---	---	---	26,600	3,629	---	30,229	48	1,495	8,329	49,747	---	---	49,747
ROSEDALE	99,937	2,407	2,626	---	---	---	22,375	280	---	22,655	---	457	330	26,068	---	---	26,068
TWIN LAKES	65,728	3,062	4,032	---	40	---	1,112	---	---	1,112	---	633	33	5,850	---	---	5,850
COUNTY TOTAL	1,689,510	153,832	154,427	2,213	247	28,399	222,701	40,119	---	291,219	312	12,628	12,360	473,406	---	3,078	476,484
MARSHALL																	
AGDAR	67,815	12,849	13,289	---	---	---	16,161	2,413	---	18,574	---	290	186	32,339	---	---	32,339
ALMA	221,143	11,793	11,644	---	---	9,685	12,982	515	---	23,182	---	---	---	34,826	---	---	34,826
AUGSBURG	200,701	8,111	8,368	---	---	---	46,934	9,633	---	56,567	---	2,792	78	67,805	---	---	67,805
BIG WOODS	158,929	19,751	19,382	---	---	---	16,853	2,454	---	19,307	---	301	2,073	41,063	---	---	41,063
BLOOMER	248,722	32,881	32,418	---	---	---	20,823	3,213	---	24,036	---	1,021	---	57,475	---	---	57,475
BOXVILLE	50,522	4,153	4,108	---	---	---	10,069	5,357	---	15,426	---	864	764	21,162	---	---	21,162
CEDAR	52,906	5,384	5,384	2,520	---	---	19,441	4,430	---	23,871	---	964	180	32,919	---	---	32,919
COMO	33,069	6,311	6,311	2,331	---	---	7,589	10,434	---	18,023	---	324	---	26,989	---	---	26,989
COMSTOCK	217,631	13,741	13,155	---	---	5,777	26,489	1,000	---	33,266	155	5,594	---	52,170	---	---	52,170
DONNELLY	207,266	44,239	43,521	---	---	18,790	15,587	3,758	---	38,135	---	1,046	167	82,869	---	---	82,869
EAGLE POINT	130,456	11,272	11,272	---	---	109,856	8,983	7,757	---	126,596	---	871	1,888	140,627	---	---	140,627
EAST PARK	31,883	2,178	2,178	---	---	---	2,281	6,152	---	8,433	---	1,918	---	12,529	---	---	12,529
EAST VALLEY	37,565	2,085	2,085	---	---	---	6,686	2,170	---	8,856	---	339	3,901	15,181	---	---	15,181
ECKVOLL	37,797	2,805	---	---	---	---	---	---	---	---	---	---	---	---	---	---	---
ESPELIE	51,825	6,937	7,566	---	---	4,850	15,461	2,518	---	22,829	---	1,353	3,845	35,593	---	---	35,593
EXCEL	301,215	26,353	---	---	---	---	---	---	---	---	---	---	---	---	---	---	---
FOLDAHL	272,145	10,908	11,291	---	---	---	11,513	24,012	---	35,525	---	2,178	652	49,646	---	---	49,646
FORK	125,920	16,472	16,284	---	---	6,806	9,916	---	---	16,722	---	470	6	33,482	10,000	---	43,482
GRAND PLAIN	58,503	11,798	11,607	---	10	---	20,001	1,121	---	21,122	709	648	6	34,102	---	---	34,102
HOLT	78,231	13,081	12,995	---	---	---	16,613	---	---	16,613	2	1,588	2,488	33,686	---	---	33,686
HUNTLY	35,165	2,113	4,581	---	---	---	9,770	549	---	10,319	---	528	---	15,428	---	---	15,428
MARSHALL (continued)																	
LINCOLN	136,757	9,788	9,788	---	---	---	4,496	10,631	---	15,127	---	---	---	24,915	---	---	24,915

**Table 3
Classification of Revenues
For the Year Ended December 31, 1997**

Name of Town	Taxable Tax	Tax Levy Payable	Licenses and			INTERGOVERNMENTAL REVENUES					Charges	All		Total		Total Revenues & Other Sources	
	Capacity	1997	Taxes	Special Assessments	Permits	Federal Grants	State Grants	County Grants	Local Units Grants	Total	For Services	Interest Earnings	Other Revenues	Total Revenues	Borrowing		Transfers In
LINSELL	27,556	4,826	4,826	---	---	---	10,931	5,818	---	16,749	---	---	---	21,575	---	---	21,575
MARSH GROVE	107,604	11,646	11,965	---	---	---	15,251	10,003	---	25,254	---	1,258	433	38,910	---	---	38,910
MCCREA	255,967	17,552	14,141	---	---	---	23,038	11,991	---	35,029	---	3,455	211	52,836	12,000	---	64,836
MIDDLE RIVER	257,891	19,838	18,155	---	---	838	15,509	3,445	---	19,792	---	265	762	38,974	---	---	38,974
MOOSE RIVER	28,547	2,822	2,822	---	---	---	1,583	9,910	---	11,493	---	1,286	8	15,609	---	---	15,609
MOYLAN	75,986	10,095	10,962	---	---	---	28,004	1,336	---	29,340	---	2,208	4,997	47,507	---	---	47,507
NELSON PARK	163,774	12,362	12,153	---	---	---	12,349	94	---	12,443	27	1,022	1,712	27,357	---	---	27,357
NEW FOLDEN	580,290	19,097	18,567	4,567	---	---	20,032	---	---	20,032	---	4,077	1,014	48,257	---	---	48,257
NEW MAINE	133,347	12,222	12,001	---	---	---	22,873	---	---	22,873	---	3,626	9,666	48,166	---	---	48,166
NEW SOLUM	832,851	20,272	19,163	---	---	---	22,596	---	---	22,596	2,010	1,868	1,218	46,855	---	---	46,855
OAK PARK	272,373	30,103	30,103	---	---	5,846	13,400	12,972	---	32,218	2,942	566	---	65,829	40,000	---	105,829
PARKER	213,115	25,476	26,155	---	---	7,026	15,125	12,665	---	34,816	---	2,064	23,387	86,422	---	---	86,422
ROLLIS	66,623	4,661	4,661	1,567	12	---	19,035	---	---	19,035	3,528	1,630	---	30,433	---	---	30,433
SINNOTT	382,126	31,014	28,079	---	---	---	14,959	---	---	14,959	---	1,686	5,875	50,599	---	---	50,599
SPRUCE VALLEY	75,711	8,580	12,888	5,467	---	---	12,856	30,997	---	43,853	---	965	1,234	64,407	---	---	64,407
TAMARAC	274,684	29,323	28,293	---	---	9,453	17,216	2,825	---	29,494	---	1,027	80	58,894	---	---	58,894
THIEF LAKE	34,781	2,179	2,179	2,060	---	---	8,820	4,826	---	13,646	1,875	825	566	21,151	---	---	21,151
VALLEY	83,196	13,346	13,509	---	---	---	24,491	---	---	24,491	---	2,453	4,815	45,268	---	---	45,268
VEGA	309,636	31,970	33,349	1,193	---	9,179	23,851	---	---	33,030	---	876	413	68,861	12,000	---	80,861
VELDT	55,051	9,729	---	---	---	---	---	---	Failed to report in time for this publication.	---	---	---	---	---	---	---	---
VIKING	582,408	37,152	36,833	---	---	---	22,024	8,988	---	31,012	---	8,810	1,554	78,209	---	---	78,209
WANGER	333,519	22,383	21,730	---	---	---	6,704	14,804	---	21,508	---	7,517	77	50,832	---	---	50,832
WARRENTON	265,643	26,338	26,482	---	---	---	13,977	5,514	---	19,491	---	1,066	727	47,766	---	---	47,766
WEST VALLEY	276,266	14,009	13,976	---	---	---	7,968	14,303	---	22,271	---	3,019	591	39,857	---	---	39,857
WHITEFORD	36,462	3,210	3,954	375	---	---	10,024	2,403	---	12,427	1,300	920	653	19,629	---	---	19,629
WRIGHT	76,588	7,548	8,285	---	---	---	21,611	4,714	---	26,325	---	1,663	218	36,491	---	---	36,491
COUNTY TOTAL	8,558,161	702,756	662,458	20,080	22	188,106	702,875	255,725	---	1,146,706	12,548	77,241	76,445	1,995,500	74,000	---	2,069,500
MARTIN																	
CEDAR	615,795	30,494	30,680	---	---	9,737	17,246	---	---	26,983	---	1,945	2,311	61,919	---	---	61,919
CENTER CREEK	414,716	38,419	38,467	---	---	8,787	22,211	---	---	30,998	---	1,245	330	71,040	---	---	71,040
EAST CHAIN	493,866	38,650	39,695	2,223	---	5,600	17,241	---	---	22,841	---	1,039	808	66,606	---	---	66,606
ELM CREEK	852,677	37,518	38,039	---	---	8,721	17,004	---	---	25,725	522	3,353	34	67,673	---	---	67,673
FAIRMONT	296,473	43,306	42,796	---	---	---	20,433	4,773	---	25,206	---	---	503	68,505	---	---	68,505
FOX LAKE	661,697	40,337	40,741	---	---	---	24,754	2,298	---	27,052	---	3,072	121	70,986	---	---	70,986
FRASER	504,106	41,175	41,575	---	---	12,445	15,202	2,045	---	29,692	193	4,212	---	75,672	80,000	---	155,672
GALENA	421,955	57,562	56,765	---	---	10,508	24,345	---	---	34,853	1,364	1,046	105	94,133	---	---	94,133
JAY	408,903	17,910	17,910	---	---	9,083	13,470	10,787	---	33,340	200	13,906	4,163	69,519	---	---	69,519
LAKE BELT	392,344	26,644	26,700	---	---	12,093	24,615	---	---	36,708	---	1,173	1,444	66,025	---	---	66,025
LAKE FREMONT	425,024	51,377	50,880	---	---	4,719	24,468	---	---	29,187	2,990	1,750	---	84,807	---	70,500	155,307
MANYASKA	1,122,060	42,998	43,006	2,415	---	23,595	12,312	---	---	35,907	---	37	828	82,193	95,000	---	177,193
NASHVILLE	428,981	38,921	19,831	---	---	13,211	18,463	---	---	31,674	---	1,172	3	52,680	---	---	52,680
PLEASANT PRAIRIE	394,523	24,843	24,944	---	12	4,323	20,595	1,217	---	26,135	395	4,697	106	56,289	---	---	56,289
ROLLING GREEN	826,030	43,937	43,630	---	---	---	16,300	8,021	---	24,321	558	---	---	68,509	---	---	68,509
RUTLAND	493,663	34,769	34,479	---	---	---	22,477	---	---	22,477	1,585	2,363	4	60,908	---	---	60,908
SILVER LAKE	740,276	45,712	45,712	---	20	5,267	4,868	10,067	---	20,202	---	4,555	5,276	75,765	152,000	8,400	236,165
TENHASSEN	347,803	30,239	30,245	---	---	9,906	24,764	---	---	34,670	70	1,482	38	66,505	---	---	66,505
WAVERLY	451,485	41,257	41,370	---	---	5,036	25,744	---	---	30,780	29	3,944	2,341	78,464	---	---	78,464
WESTFORD	431,149	46,823	47,398	---	---	18,359	26,506	---	---	44,865	20	3,638	18	95,939	4,000	---	99,939
COUNTY TOTAL	10,723,526	772,891	754,863	4,638	32	161,390	393,018	39,208	---	593,616	7,926	54,629	18,433	1,434,137	331,000	78,900	1,844,037

Table 3
Classification of Revenues
For the Year Ended December 31, 1997

Name of Town	Taxable Tax Capacity	Tax Levy Payable 1997	Special and Licenses			INTERGOVERNMENTAL REVENUES					Charges For Services	Interest Earnings	All Other Revenues	Total Revenues	Other Sources		Total Revenues & Other Sources
			Taxes	Assessments	Permits	Federal Grants	State Grants	County Grants	Local Units Grants	Total					Borrowing	Transfers In	
MCLEOD																	
ACOMA	632,616	53,254	53,254	7,034	10	---	32,207	---	---	32,207	---	1,830	23,352	117,687	---	---	117,687
BERGEN	408,852	49,598	49,453	---	745	---	41,822	---	---	41,822	4,535	2,884	22,530	121,969	---	---	121,969
COLLINS	360,601	42,915	46,222	---	1,215	---	27,821	8,387	---	36,208	4	8,447	3,107	95,203	---	---	95,203
GLENCOE	378,475	47,040	51,800	7,532	473	2,918	15,120	---	---	18,038	4	1,859	229	79,935	---	---	79,935
HALE	370,458	40,887	40,962	---	1,070	6,261	41,728	---	---	47,989	226	1,754	4	92,005	---	---	92,005
HASSAN VALLEY	467,568	47,665	47,765	---	930	---	33,322	---	---	33,322	4	1,796	17,910	101,727	---	10,165	111,892
HELEN	478,006	44,827	44,983	---	760	17,379	48,586	---	---	65,965	12,956	524	201	125,389	---	---	125,389
HUTCHINSON	619,542	53,845	50,287	---	4	---	26,915	9,181	---	36,096	---	1,427	396	88,210	---	---	88,210
LYNN	346,171	48,139	48,912	---	760	---	22,485	---	---	22,485	6,872	2,942	---	81,971	---	---	81,971
PENN	286,497	33,548	33,592	---	295	5,798	27,244	---	---	33,042	4	594	5,555	73,082	20,000	2,000	95,082
RICH VALLEY	353,188	57,436	57,061	---	319	8,524	40,824	15,423	---	64,771	---	1,620	---	123,771	---	---	123,771
ROUND GROVE	319,532	35,810	36,396	---	---	7,682	26,630	---	---	34,312	1,834	3,424	---	75,966	---	---	75,966
SUMTER	385,164	36,344	34,523	---	399	---	26,468	---	---	26,468	---	1,873	---	63,263	---	---	63,263
WINSTED	575,875	53,651	54,386	---	355	4,148	26,659	2,240	---	33,047	3,460	1,557	8	92,813	---	---	92,813
COUNTY TOTAL	5,982,545	644,959	649,596	14,566	7,335	52,710	437,831	35,231	---	525,772	29,899	32,531	73,292	1,332,991	20,000	12,165	1,365,156
MEEKER																	
ACTON	318,398	33,756	33,608	---	---	---	17,703	---	---	17,703	1,480	784	12	53,587	---	---	53,587
CEDAR MILLS	292,137	78,202	81,617	---	---	---	24,008	---	---	24,008	---	3,282	232	109,139	---	---	109,139
COLLINWOOD	563,970	87,810	89,995	78,200	---	1,794	66,940	2,704	---	71,438	195	1,396	6,880	248,104	---	---	248,104
COSMOS	319,662	32,152	28,099	---	---	---	11,713	22,853	---	34,566	---	68	2,812	65,545	---	---	65,545
DANIELSON	283,940	26,856	26,947	---	---	16,700	31,966	---	---	48,666	---	2,805	11,621	90,039	---	---	90,039
DARWIN	418,740	137,049	136,808	---	344	---	61,050	---	---	61,050	727	2,172	2,863	203,964	---	---	203,964
DASSEL	657,782	116,309	126,530	47,988	---	---	29,827	---	---	29,827	---	1,094	3,677	209,116	60,000	---	269,116
ELLSWORTH	574,058	129,765	76,610	136	12	---	33,612	---	---	33,612	4,135	2,990	---	117,495	---	---	117,495
FOREST CITY	273,822	71,881	71,881	---	12	---	45,874	645	---	46,519	---	699	2,614	121,725	---	---	121,725
FOREST PRAIRIE	323,403	92,286	96,234	---	---	---	79,182	13,298	---	92,480	157	1,228	14	190,113	---	3,000	193,113
GREENLEAF	693,384	78,124	78,124	12,177	---	2,325	25,508	---	---	27,833	6,276	346	2,118	126,874	2,500	---	129,374
HARVEY	290,219	44,449	44,449	---	---	3,426	23,551	11,189	---	38,166	---	2,102	2,474	87,191	---	---	87,191
KINGSTON	572,938	93,351	93,190	23,578	---	---	62,771	---	---	62,771	836	3,352	6,240	189,967	---	56,035	246,002
LITCHFIELD	619,356	85,044	85,044	4,700	---	7,802	22,966	10,192	---	40,960	---	1,008	1,842	133,554	---	---	133,554
MANANNAH	206,518	40,929	30,734	---	72	4,270	67,904	---	---	72,174	14,740	3,845	---	121,565	---	---	121,565
SWEDE GROVE	252,622	25,222	27,568	---	---	---	26,443	---	---	26,443	4	1,515	5,540	61,070	---	---	61,070
UNION GROVE	379,160	61,527	61,668	---	---	---	37,578	---	---	37,578	---	958	5,674	105,878	---	---	105,878
COUNTY TOTAL	7,040,109	1,234,712	1,189,106	166,779	440	36,317	668,596	60,881	---	765,794	28,550	29,644	54,613	2,234,926	62,500	59,035	2,356,461
MILLE LACS																	
BOGUS BROOK	262,589	6,987	7,338	---	---	---	35,150	---	---	35,150	---	297	4,029	46,814	10,000	---	56,814
BORGHOLM	249,664	31,835	33,068	---	---	---	56,046	4,076	---	60,122	4	9,679	156	103,029	---	---	103,029
BRADBURY	64,367	8,768	8,613	---	---	---	3,680	---	---	3,680	---	744	---	13,037	---	---	13,037
DAILEY	87,061	8,522	8,907	---	680	---	4,018	3,479	---	7,497	---	---	1,000	18,084	---	---	18,084
EAST SIDE	684,694	62,109	61,470	---	1,662	---	16,658	---	---	16,658	---	1,230	884	81,904	---	---	81,904
GREENBUSH	303,452	62,732	62,732	6,379	17,335	---	37,964	---	---	37,964	1,134	1,687	260	127,491	---	---	127,491
HAYLAND	103,262	22,965	23,604	---	---	---	15,075	---	---	15,075	---	233	60	38,972	---	---	38,972
ISLE HARBOR	243,624	26,438	26,438	841	309	---	10,630	2,429	5,381	18,440	---	1,769	1,135	48,932	---	---	48,932
KATHIO	482,124	65,927	---	---	---	---	---	---	---	---	---	---	---	---	---	---	---
LEWIS	31,205	4,528	4,528	---	35	---	1,614	2,102	---	3,716	---	941	---	9,220	---	---	9,220
MILACA	423,172	29,529	29,756	---	47	---	17,702	---	---	17,702	---	328	860	48,693	---	2,000	50,693
MILO	290,679	25,385	26,266	---	---	---	36,896	---	---	36,896	302	247	86	63,797	---	---	63,797
MUDGETT	20,640	1,898	---	---	---	---	---	---	---	---	---	---	---	---	---	---	---
ONAMIA	162,235	19,214	---	---	---	---	---	---	---	---	---	---	---	---	---	---	---
PAGE	172,140	24,308	25,427	---	65	---	16,968	---	---	16,968	---	514	1,561	44,535	---	---	44,535
PRINCETON	654,763	88,852	89,300	10,121	22,691	---	35,886	---	---	35,886	7,528	5,878	1,197	172,601	---	---	172,601

**Table 3
Classification of Revenues
For the Year Ended December 31, 1997**

Name of Town	Taxable Tax Capacity	Tax Levy Payable 1997	Taxes	Special Assessments	Licenses and Permits	INTERGOVERNMENTAL REVENUES					Charges For Services	Interest Earnings	All Other Revenues	Total Revenues	Other Sources		Total Revenues & Other Sources
						Federal Grants	State Grants	County Grants	Local Units Grants	Total					Borrowing	Transfers In	
MILLE LACS (continued)																	
SOUTH HARBOR	738,032	72,054	73,447	6,810	2,188	---	18,974	---	---	18,974	45	1,663	---	103,127	---	146,985	250,112
COUNTY TOTAL	4,973,703	562,051	480,894	24,151	45,012	---	307,261	12,086	5,381	324,728	9,013	25,210	11,228	920,236	10,000	148,985	1,079,221
MORRISON																	
AGRAM	203,661	38,289	38,765	---	---	---	4,714	---	---	4,714	---	218	1,603	45,300	---	---	45,300
BELLE PRAIRIE	764,187	56,771	57,851	888	2,197	---	45,522	102	---	45,624	4,248	4,430	1,122	116,360	---	---	116,360
BELLEVUE	778,897	82,314	85,784	---	13	---	23,064	---	---	23,064	3,572	5,129	1,456	119,018	---	667	119,685
BUCKMAN	244,710	26,067	26,067	---	---	9,487	11,593	13,251	---	34,331	---	5,580	2,344	68,322	---	---	68,322
BUH	159,585	13,967	13,967	---	---	---	45,378	14,801	---	60,179	---	12,282	3,389	89,817	---	---	89,817
CULDRUM	173,616	31,185	30,856	---	13	3,421	51,801	---	---	55,222	5,953	1,922	9,135	103,101	---	---	103,101
CUSHING	332,813	28,753	28,276	---	12	---	3,268	---	---	3,268	9,368	449	---	41,373	---	---	41,373
DARLING	306,589	39,740	40,621	---	12	---	11,290	---	---	11,290	---	6,913	---	58,836	---	---	58,836
ELMDALE	283,852	48,799	---	---	---	---	---	---	---	Failed to report in time for this publication.	---	---	---	---	---	---	---
GRANITE	124,868	25,383	25,383	---	---	---	10,101	15,648	---	25,749	---	1,191	1,048	53,371	---	---	53,371
GREEN PRAIRIE	225,174	21,099	23,388	---	75	---	9,340	6,705	---	16,045	---	108	2,361	41,977	5,000	---	46,977
HILLMAN	54,893	12,754	---	---	---	---	---	---	---	Failed to report in time for this publication.	---	---	---	---	---	---	---
LAKIN	101,270	29,047	30,150	---	38	---	24,582	38	---	24,620	8,961	209	17	63,995	---	---	63,995
LEIGH	67,435	5,808	5,874	---	---	---	6,201	4,635	---	10,836	---	335	---	17,045	---	---	17,045
LITTLE FALLS	815,290	75,520	80,791	22,100	6,503	---	44,640	13,195	---	57,835	1,957	6,824	---	176,010	---	---	176,010
MORRILL	150,085	22,345	22,345	---	---	---	16,695	5,382	---	22,077	3,491	---	---	47,913	---	---	47,913
MOTLEY	79,491	11,169	13,308	---	4	---	3,014	---	---	3,014	22	---	---	16,348	---	---	16,348
MOUNT MORRIS	48,180	4,179	4,229	---	---	---	2,408	---	---	2,408	---	430	347	7,414	---	---	7,414
PARKER	167,833	19,419	19,419	---	75	---	33,018	2,018	---	35,036	---	---	3,468	57,998	---	---	57,998
PIERZ	232,482	39,496	38,599	---	396	---	22,042	7,206	---	29,248	---	589	912	69,744	---	---	69,744
PIKE CREEK	332,451	42,540	43,237	---	15	---	26,379	6,207	---	32,586	15,154	2,555	254	93,801	---	---	93,801
PLATTE	100,060	9,087	9,078	---	---	3,787	22,738	32	---	26,557	---	1,200	16	36,851	---	---	36,851
PULASKI	190,025	26,041	25,844	---	---	---	15,188	---	---	15,188	---	901	12,253	54,186	---	---	54,186
RAIL PRAIRIE	149,858	16,105	16,431	---	50	---	5,573	---	---	5,573	---	1,630	38,379	62,063	---	---	62,063
RICHARDSON	336,263	66,620	62,061	---	722	---	15,265	12,494	---	27,759	---	598	8,132	99,272	---	---	99,272
RIPLEY	195,516	40,040	38,939	---	---	19,865	23,599	10,966	---	54,430	---	545	67	93,981	---	---	93,981
ROHING	76,724	13,567	13,284	---	---	---	4,352	---	---	4,352	---	2,120	---	19,756	---	---	19,756
SCANDIA VALLEY	1,489,547	180,473	---	---	---	---	---	---	---	Failed to report in time for this publication.	---	---	---	---	---	---	---
SWAN RIVER	279,358	29,744	29,130	---	---	---	34,199	---	---	34,199	4,801	11,737	4,864	84,731	---	---	84,731
SWANVILLE	181,456	34,513	35,541	---	---	---	45,355	---	---	45,355	2,006	7,899	3	90,804	---	---	90,804
TWO RIVERS	158,643	34,551	34,788	2,384	---	---	30,464	8,689	---	39,153	---	5,620	560	82,505	---	---	82,505
COUNTY TOTAL	8,804,812	1,125,385	894,006	25,372	10,125	36,560	591,783	121,369	---	749,712	59,533	81,414	91,730	1,911,892	5,000	667	1,917,559
MOWER																	
ADAMS	381,636	61,924	62,189	---	12	---	44,261	---	---	44,261	1,255	2,924	4,146	114,787	---	---	114,787
AUSTIN	657,772	92,405	92,052	---	852	---	54,476	---	---	54,476	---	2,288	4,425	154,093	---	---	154,093
BENNINGTON	365,577	36,655	37,111	---	---	---	24,445	---	---	24,445	51	1,562	1,336	64,505	---	24,890	89,395
CLAYTON	423,539	54,714	55,986	---	---	---	19,230	1,554	---	20,784	592	463	1,684	79,509	---	---	79,509
DEXTER	335,496	43,227	43,473	---	---	---	22,942	---	---	22,942	---	653	96,685	163,753	50,830	33,059	247,642
FRANKFORD	323,616	58,169	62,700	---	---	---	21,871	4,852	---	26,723	---	775	1,885	92,083	---	---	92,083
GRAND MEADOW	432,996	51,152	51,152	---	---	---	14,232	9,305	---	23,537	188	688	2,994	78,559	---	---	78,559
LANSING	580,206	149,736	137,823	---	278	---	51,048	18,463	---	69,511	---	1,717	1,119	210,448	---	---	210,448
LE ROY	306,115	36,198	36,198	---	---	---	31,617	14,464	---	46,081	---	3,791	---	86,070	---	---	86,070
LODI	525,747	69,909	70,277	---	---	---	23,851	236	---	24,087	311	804	---	95,479	---	---	95,479
LYLE	351,374	68,684	68,684	---	---	---	56,368	2,314	---	58,682	2,750	439	3,841	134,396	42,500	---	176,896
MARSHALL	355,500	54,540	58,062	---	---	---	22,815	11,532	---	34,347	1,137	3,952	44	97,542	---	---	97,542
NEVADA	314,678	80,016	80,016	---	---	---	14,920	31,702	1,766	48,388	---	859	335	129,598	---	---	129,598
PLEASANT VALLEY	312,110	30,698	30,538	---	4	---	29,753	---	---	29,753	5,732	1,281	---	67,308	---	---	67,308
RACINE	350,386	84,916	84,916	---	---	---	71,006	15,639	---	86,645	---	1,944	13,217	186,722	---	---	186,722

Table 3
Classification of Revenues
For the Year Ended December 31, 1997

Name of Town	Taxable Tax	Tax Levy Payable				INTERGOVERNMENTAL REVENUES					Charges	Interest	All	Total	Other Sources		Total
	Capacity	1997	Taxes	Special Assessments	Licenses and Permits	Federal Grants	State Grants	County Grants	Local Units Grants	Total	For Services	Earnings	Other Revenues	Revenues	Borrowing	Transfers In	Other Sources
MOWER (continued)																	
RED ROCK	451,216	59,206	59,206	---	---	---	19,658	16,136	---	35,794	---	202	1,870	97,072	---	---	97,072
SARGEANT	340,084	34,463	34,482	---	---	---	26,263	---	---	26,263	1,430	1,951	504	64,630	---	---	64,630
UDOLPHO	355,158	45,600	45,600	---	---	---	44,892	11,438	---	56,330	---	704	2,233	104,867	---	---	104,867
WALTHAM	308,647	32,877	32,877	---	---	5,443	44,389	8,955	---	58,787	491	591	120	92,866	---	---	92,866
WINDOM	367,144	76,631	76,877	---	13	---	23,966	24,025	---	47,991	2,401	4,636	7	131,925	---	---	131,925
COUNTY TOTAL	7,838,997	1,221,720	1,220,219	---	1,159	5,443	662,003	170,615	1,766	839,827	16,338	32,224	136,445	2,246,212	93,330	57,949	2,397,491
MURRAY																	
BELFAST	314,998	14,991	14,991	---	---	5,082	19,636	6,998	---	31,716	---	1,180	2,042	49,929	---	---	49,929
BONDIN	371,300	23,916	23,659	---	---	14,034	8,584	15,128	---	37,746	---	1,408	181	62,994	---	---	62,994
CAMERON	200,850	36,294	36,294	---	---	---	23,676	38,951	---	62,627	---	147	792	98,473	10,053	---	108,526
CHANARAMBIE	195,661	22,500	22,500	---	---	22,124	12,756	10,394	---	45,274	---	118	271	68,163	34,135	---	102,298
DES MOINES RIVER	263,219	20,000	20,000	250	---	---	18,446	29,517	---	47,963	---	245	---	68,458	---	---	68,458
DOVRAY	343,954	31,220	31,220	---	30	14,196	13,854	12,318	---	40,368	2	306	22,522	94,448	---	---	94,448
ELLSBOROUGH	168,569	13,995	13,995	---	---	26,080	14,931	11,391	---	52,402	---	1,191	---	67,588	---	---	67,588
FENTON	279,432	13,693	11,351	---	12	14,399	19,925	2,738	---	37,062	4	3,363	---	51,792	---	---	51,792
HOLLY	411,842	33,824	33,924	---	---	13,938	17,658	---	---	31,596	2,461	4,315	339	72,635	---	---	72,635
IONA	282,539	16,733	16,734	---	---	19,956	24,068	12,337	---	56,361	---	3,232	---	76,327	26,500	2,705	105,532
LAKE SARAH	413,737	31,767	31,739	---	---	36,949	24,706	---	---	61,655	---	748	242	94,384	---	---	94,384
LEEDS	234,579	18,429	18,429	---	514	26,949	17,616	10,792	---	55,357	4	---	---	74,304	---	---	74,304
LIME LAKE	330,854	29,160	30,719	---	---	37,239	26,900	---	---	64,139	---	484	191	95,533	20,345	---	115,878
LOWVILLE	251,290	35,311	---	---	---	---	---	---	---	Failed to report in time for this publication.	---	---	---	---	---	---	---
MASON	393,774	40,637	40,949	---	190	---	36,060	---	---	36,060	4	4,116	1,318	82,637	---	---	82,637
MOULTON	200,636	11,669	11,669	---	---	14,629	13,848	12,818	---	41,295	---	1,894	193	55,051	---	---	55,051
MURRAY	304,584	30,315	28,263	---	84	18,991	24,844	3,281	---	47,116	181	---	1,004	76,648	50,415	---	127,063
SHETEK	546,469	58,767	59,032	---	42	28,162	18,817	650	---	47,629	---	211	1,700	108,614	---	---	108,614
SKANDIA	214,416	26,232	27,704	---	---	14,631	9,242	9,018	---	32,891	---	284	485	61,364	---	---	61,364
SLAYTON	334,581	28,821	32,817	3,044	---	11,787	17,029	13,745	---	42,561	---	518	568	79,508	---	---	79,508
COUNTY TOTAL	6,057,284	538,274	504,602	3,294	872	319,146	362,596	190,076	---	871,818	2,656	23,760	31,848	1,438,850	141,448	2,705	1,583,003
NICOLLET																	
BELGRADE	881,307	126,063	124,633	---	---	---	122,446	27,465	---	149,911	643	3,663	942	279,792	110,000	182,339	572,131
BERNADOTTE	438,069	27,380	27,045	---	---	3,685	15,143	57	---	18,885	4,476	2,419	552	53,377	---	---	53,377
BRIGHTON	171,955	20,155	22,873	---	---	2,313	9,516	---	---	11,829	2	1,083	856	36,643	2,500	---	39,143
COURTLAND	469,787	44,624	44,819	---	---	16,837	43,689	---	---	60,526	---	100	272	105,717	2,173	---	107,890
GRANBY	298,030	28,679	34,217	---	---	---	7,807	5,515	---	13,322	---	175	1,074	48,788	12,225	---	61,013
LAFAYETTE	763,352	69,961	69,961	3,098	48	---	35,521	11,581	16,096	63,198	15,361	280	---	151,946	---	---	151,946
LAKE PRAIRIE	759,228	69,334	68,947	---	18	12,817	26,445	---	---	39,262	1,566	462	51	110,306	---	33,864	144,170
NEW SWEDEN	457,690	20,477	20,558	---	---	3,312	15,549	---	---	18,861	239	1,039	81	40,778	6,000	---	46,778
NICOLLET	402,385	45,562	---	---	---	---	---	---	---	Failed to report in time for this publication.	---	---	---	---	---	---	---
OSHAWA	469,873	50,220	50,278	---	---	10,188	33,320	---	---	43,508	1,043	7,245	2,481	104,555	130,000	---	234,555
RIDGELY	151,895	25,690	25,690	---	13	18,480	3,379	3,222	---	25,081	---	447	322	51,553	---	---	51,553
TRAVERSE	358,013	8,353	8,336	---	---	---	20,979	---	---	20,979	---	3,074	---	32,389	---	---	32,389
WEST NEWTON	440,093	44,068	44,068	---	13	19,981	17,958	6,446	---	44,385	4,749	240	6,638	100,093	---	---	100,093
COUNTY TOTAL	6,061,677	580,566	541,425	3,098	92	87,613	351,752	54,286	16,096	509,747	28,079	20,227	13,269	1,115,937	262,898	216,203	1,595,038
NOBLES																	
BIGELOW	355,617	22,962	23,069	---	---	---	13,842	16,939	1,303	32,084	120	442	4	55,719	---	---	55,719
BLOOM	347,537	22,711	23,101	---	---	---	14,782	---	---	14,782	---	474	---	38,357	---	---	38,357
DEWALD	395,009	28,970	28,993	---	---	---	27,012	10,968	---	37,980	---	1,811	709	69,493	---	---	69,493
ELK	423,280	42,861	43,193	---	---	29,803	36,265	---	---	66,068	---	846	737	110,844	---	---	110,844
GRAHAM LAKES	310,122	28,318	---	---	---	---	---	---	---	Failed to report in time for this publication.	---	---	---	---	---	---	---
NOBLES (continued)																	

**Table 3
Classification of Revenues
For the Year Ended December 31, 1997**

Name of Town	Taxable Tax	Tax Levy Payable	Special and Licenses			INTERGOVERNMENTAL REVENUES					Charges For	Interest	All Other	Total Revenues	Other Sources		Total Revenues & Other Sources
	Capacity	1997	Taxes	Assessments	Permits	Federal Grants	State Grants	County Grants	Local Units Grants	Total	Services	Earnings	Revenues	Revenues	Borrowing	Transfers In	Other Sources
GRAND PRAIRIE	317,727	24,513	24,538	---	---	14,790	16,187	12,490	---	43,467	714	2,725	---	71,444	---	---	71,444
HERSEY	384,433	33,426	33,426	---	---	---	12,871	11,368	---	24,239	4	---	---	57,669	---	---	57,669
INDIAN LAKE	341,346	30,039	29,973	---	---	---	43,945	---	---	43,945	---	4,008	536	78,462	---	---	78,462
LARKIN	313,015	23,698	23,896	---	---	14,802	25,375	---	---	40,177	---	1,353	2,443	67,869	---	---	67,869
LEOTA	314,531	18,762	18,762	---	36	8,587	16,787	15,339	---	40,713	4	973	1,475	61,963	6,000	---	67,963
LISMORE	281,402	29,015	29,015	---	---	---	19,166	22,613	---	41,779	---	---	160	70,954	---	---	70,954
LITTLE ROCK	337,636	40,598	40,651	---	---	27,330	39,136	---	---	66,466	---	1,356	75	108,548	---	---	108,548
LORAIN	444,668	31,096	31,534	---	---	---	23,458	---	---	23,458	---	1,722	13,419	70,133	---	---	70,133
OLNEY	334,874	27,999	27,999	---	---	10,978	4,307	7,874	---	23,159	---	1,124	6,723	59,005	71,355	---	130,360
RANSOM	329,843	17,660	17,409	---	32	7,739	24,413	---	---	32,152	11	2,122	270	51,996	---	---	51,996
SEWARD	355,626	33,863	33,863	---	---	---	24,292	17,033	---	41,325	---	1,544	---	76,732	---	---	76,732
SUMMIT LAKE	378,863	23,672	24,718	---	---	---	19,336	26,393	---	45,729	---	2,206	6,815	79,468	---	---	79,468
WESTSIDE	287,878	44,095	44,220	---	---	20,814	34,948	---	---	55,762	---	953	1,598	102,533	---	67,450	169,983
WILMONT	309,275	35,257	35,384	---	20	8,015	25,240	---	---	33,255	---	1,070	4,426	74,155	---	---	74,155
WORTHINGTON	428,009	25,334	25,180	---	20	8,452	17,782	---	---	26,234	---	---	---	51,434	---	---	51,434
COUNTY TOTAL	6,990,691	584,849	558,924	---	108	151,310	439,144	141,017	1,303	732,774	853	24,729	39,390	1,356,778	77,355	67,450	1,501,583
NORMAN																	
ANTHONY	250,103	16,744	15,661	---	---	17,774	12,162	---	---	29,936	248	236	3,349	49,430	---	---	49,430
BEAR PARK	132,999	14,254	14,125	---	---	14,911	22,206	768	---	37,885	---	219	1,575	53,804	---	---	53,804
FLOM	153,410	20,195	20,195	---	54	---	24,284	25,914	---	50,198	4	4,190	349	74,990	---	---	74,990
FOSSUM	99,717	13,452	13,485	---	---	---	12,494	7,683	---	20,177	---	168	655	34,485	---	---	34,485
GOOD HOPE	183,780	14,795	14,501	---	---	---	14,724	---	---	14,724	---	331	---	29,556	---	7,264	36,820
GREEN MEADOW	147,261	9,798	10,809	---	---	1,751	10,435	---	---	12,186	---	583	800	24,378	---	---	24,378
HALSTAD	326,918	10,880	10,292	---	---	34,596	17,460	---	---	52,056	2,084	5,378	350	70,160	33,000	---	103,160
HEGNE	263,270	10,629	11,044	---	---	---	8,437	6,168	---	14,605	---	1,606	---	27,255	---	---	27,255
HENDRUM	345,079	33,583	33,583	352	---	---	11,661	11,791	---	23,452	---	218	827	58,432	---	---	58,432
HOME LAKE	96,825	8,250	7,680	---	---	---	15,991	9,290	---	25,281	---	2,034	---	34,995	---	---	34,995
LAKE IDA	129,137	6,819	---	---	---	---	---	---	Failed to report in time for this publication.	---	---	---	---	---	---	---	---
LEE	317,489	29,193	30,897	---	---	---	20,763	7,761	---	28,524	---	2,984	---	62,405	---	---	62,405
LOCKHART	230,808	12,540	12,309	---	---	1,640	7,610	---	---	9,250	---	689	108	22,356	---	---	22,356
MARY	274,052	9,589	9,445	---	---	---	10,095	5,427	---	15,522	---	855	306	26,128	---	---	26,128
MCDONALDSVILLE	390,957	15,568	15,619	---	12	16,192	14,718	---	---	30,910	---	4,535	144	51,220	---	---	51,220
PLEASANT VIEW	265,356	12,358	---	---	---	---	---	---	Failed to report in time for this publication.	---	---	---	---	---	---	---	---
ROCKWELL	91,026	7,275	7,895	---	---	---	10,451	7,195	---	17,646	---	517	315	26,373	---	---	26,373
SHELLY	253,236	15,200	15,216	---	---	28,929	15,412	---	---	44,341	---	756	---	60,313	---	---	60,313
SPRING CREEK	103,594	7,513	3,477	---	---	---	9,896	---	---	9,896	---	1,528	5,816	20,717	---	---	20,717
STRAND	91,979	9,390	8,918	---	---	3,126	8,369	---	---	11,495	3,172	408	161	24,154	---	---	24,154
SUNDAL	106,631	13,320	13,320	---	---	7,357	14,084	---	---	21,441	4	631	217	35,613	---	9,987	45,600
WAUKON	136,518	9,411	9,380	---	---	---	14,094	6,197	---	20,291	---	403	---	30,074	---	---	30,074
WILD RICE	105,839	11,846	11,424	---	---	8,125	21,693	---	---	29,818	4	1,667	937	43,850	---	---	43,850
WINCHESTER	260,197	15,375	---	---	---	---	---	---	Failed to report in time for this publication.	---	---	---	---	---	---	---	---
COUNTY TOTAL	4,756,181	327,977	289,275	352	66	134,401	297,039	88,194	---	519,634	5,516	29,936	15,909	860,688	33,000	17,251	910,939
OLMSTED																	
CASCADE	2,091,780	318,975	347,081	---	---	---	70,911	---	---	70,911	1,600	7,293	19,326	446,211	---	---	446,211
DOVER	328,473	56,487	56,487	---	---	---	24,821	7,239	---	32,060	---	775	2,621	91,943	---	---	91,943
ELMIRA	305,454	45,770	45,770	---	---	---	27,919	6,824	---	34,743	---	345	52	80,910	---	---	80,910
EYOTA	364,763	76,385	76,385	---	---	---	23,549	5,712	10,519	39,780	799	3,405	5,972	126,341	36,350	---	162,691
FARMINGTON	362,568	59,570	59,570	---	3	---	46,356	5,752	---	52,108	621	1,236	---	113,538	---	---	113,538
HAVERHILL	1,215,255	90,830	91,746	---	---	---	45,281	120	81	45,482	2,423	3,068	---	142,719	49,833	---	192,552
HIGH FOREST	695,763	99,027	78,128	---	5,674	---	15,408	---	---	15,408	23,686	2,223	2,172	127,291	---	---	127,291
KALMAR	994,178	95,221	94,213	---	---	---	22,615	---	---	22,615	48,070	2,940	431	168,269	---	---	168,269
OLMSTED (continued)																	
MARION	2,460,233	356,586	356,692	---	---	---	131,578	---	---	131,578	---	20,700	1,466	510,436	---	---	510,436

Table 3
Classification of Revenues
For the Year Ended December 31, 1997

Name of Town	Taxable Tax	Tax Levy Payable	Special			Licenses and	INTERGOVERNMENTAL REVENUES					Charges	Interest	All Other	Total	Other Sources		Total
	Capacity	1997	Taxes	Assessments	Permits	Federal	State	County	Local Units	Total	For Services	Earnings	Revenues	Revenues	Borrowing	Transfers In	Other Sources	
NEW HAVEN	560,876	67,170	68,151	---	9	---	43,693	---	---	43,693	19,511	6,741	3,148	141,253	---	---	141,253	
ORION	306,033	41,610	38,794	---	---	---	23,748	10,083	---	33,831	530	1,248	41	74,444	---	---	74,444	
ORONOCO	1,079,774	120,784	135,211	70,050	161	---	25,180	---	---	25,180	4,097	5,855	27	240,581	---	7,069	247,650	
PLEASANT GROVE	414,334	47,798	46,826	---	105	---	18,328	7,444	---	25,772	4	404	2,711	75,822	---	---	75,822	
QUINCY	266,796	23,425	23,425	---	---	---	26,966	6,787	---	33,753	1,533	490	---	59,201	---	---	59,201	
ROCHESTER	2,378,859	310,085	312,870	---	---	---	120,814	16,355	---	137,169	---	14,495	26,440	490,974	---	---	490,974	
ROCK DELL	353,361	43,643	44,067	---	962	---	34,984	---	---	34,984	1,520	2,254	2,205	85,992	---	---	85,992	
SALEM	568,368	66,584	66,584	5,349	---	---	39,537	3,834	5,923	49,294	---	8,868	6,957	134,052	---	---	134,052	
VIOLA	399,674	50,291	50,331	---	---	---	31,602	6,649	---	38,251	---	2,702	6,461	97,745	---	---	97,745	
COUNTY TOTAL	15,146,542	1,970,241	1,992,331	75,399	6,914	---	773,290	76,799	16,523	866,612	104,394	82,042	80,030	3,207,722	86,183	7,069	3,300,974	
OTTER TAIL																		
AASTAD	176,083	26,119	30,684	---	---	13,608	25,804	12,353	---	51,765	---	571	1,000	84,020	---	---	84,020	
AMOR	697,068	84,449	82,667	---	---	---	11,941	19,604	---	31,545	---	396	3,293	117,901	---	---	117,901	
AURDAL	507,034	46,906	47,151	---	140	16,444	60,480	---	31,880	108,804	4	321	156	156,576	---	---	156,576	
BLOWERS	78,404	17,009	17,009	---	---	3,254	28,355	7,638	---	39,247	---	2,825	---	59,081	---	---	59,081	
BLUFFTON	126,537	16,522	16,532	---	---	---	26,691	3,853	---	30,544	---	2,131	166	49,373	---	---	49,373	
BUSE	334,481	25,381	25,381	10,944	370	---	29,767	---	---	29,767	8,380	789	243	75,874	52,359	16,659	144,892	
BUTLER	91,978	11,351	11,351	---	---	2,609	8,605	10,032	---	21,246	4	239	---	32,840	---	---	32,840	
CANDOR	250,311	59,034	59,876	---	107	15,075	43,705	3,015	---	61,795	2,571	1,414	---	125,763	---	40,200	165,963	
CARLISLE	263,992	14,953	15,567	---	---	23,443	9,304	---	---	32,747	---	1,074	3,440	52,828	10,000	---	62,828	
CLITHERALL	490,053	43,232	42,680	---	120	28,906	32,930	10,365	---	72,201	---	2,705	257	117,963	---	---	117,963	
COMPTON	240,078	27,288	27,288	---	242	4,673	22,837	11,318	---	38,828	850	1,899	1,289	70,396	---	---	70,396	
CORLISS	242,420	44,140	44,140	---	10	---	18,383	18,400	---	36,783	245	874	---	82,052	---	---	82,052	
DANE PRAIRIE	447,462	39,274	40,779	7,096	54	8,426	30,542	---	---	38,968	1,825	2,444	5	91,171	---	---	91,171	
DEAD LAKE	336,813	41,121	44,316	---	74	---	20,039	13,745	---	33,784	18,381	1,947	956	99,458	---	13,400	112,858	
DEER CREEK	99,333	12,927	12,927	---	---	---	13,717	14,828	---	28,545	---	1,029	1,194	43,695	---	---	43,695	
DORA	533,899	81,046	83,511	---	125	---	30,385	---	---	30,385	6	6,211	8,632	128,870	---	---	128,870	
DUNN	1,829,122	155,146	155,621	---	310	---	24,121	14,567	---	38,688	---	16,359	14,099	225,077	---	---	225,077	
EAGLE LAKE	342,738	84,587	83,952	39,065	15	---	36,253	6,985	---	43,238	---	1,485	2,789	170,544	350,000	---	520,544	
EASTERN	87,530	21,456	23,703	---	---	2,277	31,220	455	---	33,952	6	5,114	1,515	64,290	---	---	64,290	
EDNA	694,184	129,396	132,492	31,113	---	28,738	25,166	3,380	---	57,284	---	1,000	402	222,291	---	---	222,291	
EFFINGTON	99,509	28,054	---	---	---	---	---	---	---	---	---	---	---	---	---	---	---	
ELIZABETH	353,408	77,174	82,291	---	64	27,597	37,525	---	---	65,122	4,661	1,617	132	153,887	125,243	---	279,130	
ELMO	103,991	26,131	24,478	---	12	---	11,941	---	---	11,941	---	3,801	240	40,472	---	---	40,472	
ERHARDS GROVE	127,997	35,697	41,782	---	---	---	57,516	---	---	57,516	---	1,157	419	100,874	---	---	100,874	
EVERTS	930,497	55,365	55,365	4,073	193	15,760	30,604	---	---	46,364	---	784	197	106,976	---	---	106,976	
FERGUS FALLS	446,532	60,786	63,771	39,378	618	18,427	49,952	---	---	68,379	688	---	5,738	178,572	---	---	178,572	
FOLDEN	95,893	24,919	26,234	---	---	---	31,752	18,589	---	50,341	---	821	437	77,833	---	---	77,833	
FRIBERG	273,972	25,017	26,047	220	110	9,034	38,262	---	---	47,296	13	6,020	4,828	84,534	---	---	84,534	
GIRARD	904,426	81,416	81,416	46,341	286	9,184	19,913	11,757	---	40,854	7,307	3,298	1,539	181,041	---	---	181,041	
GORMAN	240,345	45,228	49,990	---	---	---	24,215	27,474	---	51,689	---	714	515	102,908	---	---	102,908	
HENNING	165,867	47,305	48,051	---	642	10,011	13,008	14,095	---	37,114	1,618	517	10,082	98,024	---	---	98,024	
HOBART	539,641	76,953	---	---	---	---	---	---	---	---	---	---	---	---	---	---	---	
HOMESTEAD	88,374	10,483	10,496	---	---	---	36,041	193	---	36,234	4	1,707	350	48,791	---	---	48,791	
INMAN	96,799	8,361	10,178	---	60	---	26,166	7,165	---	33,331	250	3,462	2,274	49,555	---	---	49,555	
LEAF LAKE	278,406	32,897	33,857	398	64	4,455	19,612	---	---	24,067	950	2,282	---	61,618	---	---	61,618	
LEAF MOUNTAIN	123,080	25,984	26,115	---	55	9,307	31,047	---	---	40,354	2,025	2,740	944	72,233	---	---	72,233	
LIDA	669,174	120,378	122,469	43,962	20	---	43,296	---	---	43,296	---	712	8,492	218,951	50,000	47,762	316,713	
MAINE	616,789	45,156	46,579	---	60	---	38,813	---	---	38,813	4,019	159	3,731	93,361	---	---	93,361	
MAPLEWOOD	110,056	22,359	27,126	---	---	5,409	22,359	8,214	---	35,982	8,232	356	166	71,862	---	---	71,862	
NEWTON	201,977	29,311	30,003	---	---	2,596	14,823	11,861	---	29,280	2	5,261	77	64,623	---	---	64,623	
OTTER TAIL (continued)																		
NIDAROS	280,738	19,289	---	---	---	---	---	---	---	---	---	---	---	---	---	---	---	
NORWEGIAN GROVE	147,858	27,836	30,492	---	---	---	24,703	17,065	---	41,768	2,638	5,363	13	80,274	---	---	80,274	

Table 3
Classification of Revenues
For the Year Ended December 31, 1997

Name of Town	Taxable Tax	Tax Levy Payable	Licenses and			INTERGOVERNMENTAL REVENUES					Charges	Interest	All Other	Total Revenues	Other Sources		Total Revenues & Other Sources
	Capacity	1997	Taxes	Assessments	Permits	Federal Grants	State Grants	County Grants	Local Units Grants	Total	For Services	Earnings	Revenues	Revenues	Borrowing	Transfers In	Other Sources
OAK VALLEY	93,013	13,305	12,995	---	---	---	20,408	10,140	---	30,548	---	2,731	614	46,888	---	---	46,888
ORWELL	172,603	10,518	11,636	---	---	16,456	7,880	7,344	---	31,680	---	3,286	763	47,365	---	---	47,365
OSCAR	187,224	20,447	20,447	---	---	6,537	20,040	9,175	---	35,752	652	1,797	1,592	60,240	---	---	60,240
OTTERTAIL	693,461	61,988	61,988	3,439	49	4,754	6,735	8,480	---	19,969	---	6,196	14,733	106,374	---	---	106,374
OTTO	211,042	34,879	35,356	---	13	10,040	29,291	---	---	39,331	6,181	2,500	1,178	84,559	---	8,203	92,762
PADDOCK	83,490	13,496	---	---	---	---	---	---	---	---	---	---	---	---	---	---	---
PARKERS PRAIRIE	136,273	23,666	24,086	---	---	9,743	8,158	10,080	---	27,981	---	2,452	1,366	55,885	---	---	55,885
PELICAN	287,748	48,336	53,489	---	50	---	26,211	13,047	---	39,258	29,295	732	---	122,824	---	51,000	173,824
PERHAM	398,753	37,499	---	---	---	---	---	---	---	---	---	---	---	---	---	---	---
PINE LAKE	345,403	47,458	---	---	---	---	---	---	---	---	---	---	---	---	---	---	---
RUSH LAKE	496,588	80,969	80,969	1,759	76	---	36,734	9,280	---	46,014	---	775	3,866	133,459	40,000	---	173,459
SCAMBLER	579,129	72,014	75,277	---	246	27,439	31,907	5,462	---	64,808	4	1,111	---	141,446	---	---	141,446
STAR LAKE	288,884	41,117	42,772	---	59	---	10,609	18,094	---	28,703	7,189	1,998	4,443	85,164	---	---	85,164
ST. OLAF	160,500	31,053	31,846	---	---	12,038	39,999	---	---	52,037	---	1,197	9,115	94,195	---	---	94,195
SVERDRUP	320,909	38,030	38,578	---	97	---	17,993	11,780	---	29,773	47,971	690	18,965	136,074	24,912	8,265	169,251
TORDENSKJOLD	252,370	23,077	23,155	---	150	---	16,339	17,072	---	33,411	---	2,449	4,810	63,975	---	---	63,975
TRONDHIEM	176,537	14,942	15,407	---	---	7,868	23,236	---	---	31,104	---	780	171	47,462	---	---	47,462
TUMULI	271,542	33,313	37,635	4,185	80	14,370	20,241	---	---	34,611	---	468	3,630	80,609	---	---	80,609
WESTERN	204,457	19,979	21,562	---	---	9,881	21,865	---	---	31,746	---	2,878	1,625	57,811	---	---	57,811
WOODSIDE	93,698	10,164	10,695	---	---	---	39,158	8,887	---	48,045	74	2,394	26,745	87,953	---	---	87,953
COUNTY TOTAL	20,218,473	2,583,686	2,432,260	231,973	4,571	378,359	1,478,597	395,792	31,880	2,284,628	156,045	126,032	173,226	5,408,735	652,514	185,489	6,246,738
PENNINGTON																	
BLACK RIVER	66,242	3,743	7,015	---	---	---	2,958	---	---	2,958	---	150	---	10,123	---	---	10,123
BRAY	86,036	3,667	---	---	---	---	---	---	---	---	---	---	---	---	---	---	---
CLOVER LEAF	65,288	5,470	5,338	---	---	---	6,857	---	---	6,857	---	29	292	12,516	---	---	12,516
DEER PARK	35,224	3,044	3,080	---	---	---	6,123	261	---	6,384	1,725	602	---	11,791	---	---	11,791
GOODRIDGE	53,146	6,313	---	---	---	---	---	---	---	---	---	---	---	---	---	---	---
HICKORY	37,067	7,305	6,935	---	---	---	7,325	478	---	7,803	---	98	7	14,843	---	---	14,843
HIGHLANDING	67,037	3,991	3,991	---	---	---	11,584	3,402	---	14,986	---	679	---	19,656	---	---	19,656
KRATKA	158,953	14,096	13,829	---	---	841	4,615	---	---	5,456	---	577	238	20,100	3,200	---	23,300
MAYFIELD	135,775	15,306	---	---	---	---	---	---	---	---	---	---	---	---	---	---	---
NORDEN	168,689	14,306	17,235	---	142	2,337	12,138	---	---	14,475	---	1,896	---	33,748	---	---	33,748
NORTH	281,300	50,971	50,971	---	1,513	---	15,690	1,828	---	17,518	559	555	2,674	73,790	---	---	73,790
NUMEDAL	101,231	8,216	8,205	---	---	6,034	8,865	---	---	14,899	---	417	252	23,773	---	---	23,773
POLK CENTRE	50,200	2,367	5,512	---	---	---	5,466	---	---	5,466	---	229	1,396	12,603	---	---	12,603
REINER	45,182	11,153	11,604	---	---	196	6,465	---	---	6,661	---	---	925	19,190	---	---	19,190
RIVER FALLS	171,419	10,453	10,290	---	---	---	5,551	2,288	---	7,839	---	540	17	18,686	---	---	18,686
ROCKSBURY	421,252	32,955	33,148	9,811	125	8,189	20,369	---	---	28,558	354	4,826	325	77,147	93,347	---	170,494
SANDERS	151,230	5,635	5,635	---	45	478	10,578	5,521	---	16,577	---	2,390	11	24,658	---	---	24,658
SILVERTON	242,284	13,534	---	---	---	---	---	---	---	---	---	---	---	---	---	---	---
SMILEY	196,520	25,263	25,539	---	---	2,083	13,820	---	---	15,903	---	1,487	305	43,234	---	---	43,234
STAR	45,843	3,632	3,509	---	8	2,010	16,960	401	---	19,371	---	---	2,122	25,010	---	---	25,010
WYANDOTTE	50,846	2,405	2,364	---	---	---	6,466	---	---	6,466	---	1,261	741	10,832	---	---	10,832
COUNTY TOTAL	2,630,764	243,825	214,200	9,811	1,833	22,168	161,830	14,179	---	198,177	2,638	15,736	9,305	451,700	93,347	3,200	548,247
PINE																	
ARLONE	119,345	12,501	12,501	174	---	---	13,178	4,344	---	17,522	2	---	---	30,199	---	---	30,199
ARNA	89,675	20,174	20,174	3,273	300	---	9,572	---	---	9,572	2,876	745	---	36,940	---	---	36,940
BARRY	317,769	16,340	17,034	---	---	---	8,101	---	---	8,101	6	764	50	25,955	---	---	25,955
BIRCH CREEK	120,165	16,023	16,704	---	---	---	12,076	---	---	12,076	---	1,208	2,578	32,566	---	---	32,566
PINE (continued)																	
BREMEN	155,513	31,765	29,383	---	660	---	11,325	---	---	11,325	3,572	8	2	44,950	---	---	44,950
BROOK PARK	126,944	28,807	28,935	---	600	---	17,255	---	---	17,255	---	388	2,387	49,565	---	9,153	58,718
BRUNO	83,011	8,948	10,201	---	---	---	3,096	195	---	3,291	---	270	74	13,836	---	---	13,836

Table 3
Classification of Revenues
For the Year Ended December 31, 1997

Name of Town	Taxable Tax	Tax Levy Payable	Special and Licenses			INTERGOVERNMENTAL REVENUES					Charges	Interest	All Other	Total	Other Sources		Total
	Capacity	1997	Taxes	Assessments	Permits	Federal Grants	State Grants	County Grants	Local Units Grants	Total	For Services	Earnings	Revenues	Revenues	Borrowing	Transfers In	Other Sources
CHENGWATANA	426,174	60,994	60,994	---	6,521	---	24,100	4,029	---	28,129	2,757	1,930	1,028	101,359	131,500	---	232,859
CLOVER	152,524	15,695	15,695	---	20	---	7,015	5,542	---	12,557	---	543	734	29,549	---	---	29,549
CROSBY	43,221	3,935	3,935	---	---	---	4,640	---	---	4,640	---	1,526	---	11,525	---	---	11,525
DANFORTH	69,789	5,293	5,293	---	15	---	3,162	5,623	---	8,785	420	646	192	15,351	---	---	15,351
DELL GROVE	351,148	39,574	40,530	750	594	---	15,851	---	---	15,851	---	1,056	4,408	63,189	---	---	63,189
FINLAYSON	196,935	21,411	23,096	---	162	---	20,071	---	---	20,071	5,485	804	9	49,627	---	---	49,627
FLEMING	60,533	9,883	9,883	---	---	---	3,484	3,700	---	7,184	---	1,044	---	18,111	---	---	18,111
HINCKLEY	259,902	41,233	42,942	---	---	---	86,436	---	---	86,436	10,303	14,848	1,584	156,113	---	---	156,113
KERRICK	113,557	12,366	13,712	---	81	---	8,538	---	---	8,538	---	2,871	---	25,202	---	---	25,202
KETTLE RIVER	209,535	49,889	53,560	---	2,670	---	35,007	---	---	35,007	3,252	1,427	2,131	98,047	---	---	98,047
MISSION CREEK	206,481	16,750	17,688	---	24	---	19,324	---	---	19,324	3,414	1,268	2,973	44,691	---	---	44,691
MUNCH	90,915	16,132	18,175	---	1,363	---	15,452	---	---	15,452	1,225	2,076	1,047	39,338	---	---	39,338
NEW DOSEY	97,739	12,914	16,661	10,675	---	---	5,840	---	---	5,840	12,812	797	97	46,882	---	---	46,882
NICKERSON	83,972	10,472	14,687	---	210	---	14,173	229	---	14,402	---	1,349	57	30,705	---	5,000	35,705
NORMAN	107,255	41,962	41,860	389	238	---	21,092	811	---	21,903	79	625	---	65,094	25,560	---	90,654
OGEMA	119,581	11,992	13,103	---	24	---	7,797	1,673	---	9,470	350	132	8	23,087	---	---	23,087
PARK	32,192	5,326	5,326	---	20	---	1,415	2,761	---	4,176	6	168	---	9,696	---	---	9,696
PARTRIDGE	137,810	27,016	27,930	---	---	---	32,057	---	---	32,057	---	694	98	60,779	---	1,500	62,279
PINE CITY	681,065	92,931	95,062	---	3,010	---	40,349	---	---	40,349	6,849	543	4,940	150,753	---	---	150,753
PINE LAKE	389,327	63,386	65,549	---	5,545	---	22,693	---	---	22,693	3,613	951	44	98,395	---	---	98,395
POKEGAMA	1,224,502	138,968	142,743	208,417	44	---	40,891	---	---	40,891	---	13,721	84,809	490,625	3,604,400	---	4,095,025
ROYALTON	282,404	32,491	24,512	---	2,600	---	35,793	---	---	35,793	3,433	1,231	---	67,569	---	8,000	75,569
SANDSTONE	245,080	32,121	36,516	---	---	---	13,034	---	---	13,034	4,641	---	2,912	57,103	20,000	---	77,103
STURGEON LAKE	111,766	28,273	30,643	---	225	---	16,284	---	---	16,284	1,339	313	---	48,804	---	---	48,804
WILMA	57,685	7,280	8,316	---	28	---	6,380	---	---	6,380	1,250	107	6,127	22,208	16,000	---	38,208
WINDEMERE	1,075,539	92,861	96,694	3,907	10,234	---	27,664	---	---	27,664	5,677	1,886	8,556	154,618	29,800	---	184,418
COUNTY TOTAL	7,839,053	1,025,706	1,061,461	227,585	35,188	---	603,145	28,907	---	632,052	73,361	55,939	126,845	2,212,431	3,827,260	23,653	6,063,344
PIPESTONE																	
AETNA	172,763	18,494	18,494	---	---	---	19,334	13,337	---	32,671	---	4,009	3,632	58,806	---	---	58,806
ALTONA	208,255	5,740	5,740	---	---	---	5,674	13,935	---	19,609	---	5,875	4	31,228	9,200	---	40,428
BURKE	200,580	13,230	13,085	---	---	3,102	19,389	---	---	22,491	---	4,148	91	39,815	---	---	39,815
EDEN	293,629	22,753	22,830	---	---	---	38,725	3,459	---	42,184	---	4,225	---	69,239	---	---	69,239
ELMER	250,494	15,355	15,355	---	---	7,820	9,722	8,674	---	26,216	---	7,620	---	49,191	---	---	49,191
FOUNTAIN PRAIRIE	229,661	22,582	22,582	---	---	---	7,330	15,574	---	22,904	---	---	5,682	51,168	---	---	51,168
GRANGE	336,443	17,848	17,848	---	---	17,351	10,627	8,060	---	36,038	---	1,076	92	55,054	---	---	55,054
GRAY	334,728	18,750	18,718	---	---	12,549	16,456	---	---	29,005	---	2,025	4	49,752	---	---	49,752
OSBORNE	219,386	18,801	15,549	---	---	---	33,916	---	---	33,916	---	6,213	3,234	58,912	---	---	58,912
ROCK	146,853	17,194	17,194	---	---	8,314	11,181	8,749	---	28,244	4	1,673	1,138	48,253	---	---	48,253
SWEET	422,955	15,789	15,789	---	---	6,218	6,911	9,379	---	22,508	---	3,429	14	41,740	---	---	41,740
TROY	320,791	15,157	15,157	---	---	13,067	6,201	8,378	---	27,646	---	2,583	24	45,410	---	---	45,410
COUNTY TOTAL	3,136,538	201,693	198,341	---	---	68,421	185,466	89,545	---	343,432	4	42,876	13,915	598,568	9,200	---	607,768
POLK																	
ANDOVER	384,322	38,367	38,504	---	---	---	54,650	---	---	54,650	---	2,375	474	96,003	---	---	96,003
ANGUS	271,225	24,505	24,236	---	---	11,723	2,838	23,449	---	38,010	---	---	4,019	66,265	---	---	66,265
BADGER	76,638	12,864	12,864	---	---	---	24,072	13,831	---	37,903	---	1,026	207	52,000	---	---	52,000
BELGIUM	123,500	19,766	19,237	---	---	---	10,351	20,697	---	31,048	---	334	164	50,783	---	---	50,783
BRANDSVOLD	101,973	12,084	12,188	---	---	12,621	21,597	---	---	34,218	---	2,876	1,349	50,631	---	---	50,631
BRANDT	116,004	9,074	9,074	---	---	3,798	4,187	6,445	---	14,430	---	126	---	23,630	---	---	23,630
POLK (continued)																	
BRISLET	149,750	9,801	9,632	---	---	---	8,624	9,250	---	17,874	---	800	1,109	29,415	---	---	29,415
BYGLAND	300,476	15,979	15,906	---	---	11,026	11,844	12,036	---	34,906	---	6,835	---	57,647	---	---	57,647
CHESTER	185,376	13,572	13,572	---	---	---	6,217	7,903	---	14,120	---	909	36	28,637	---	---	28,637
COLUMBIA	97,973	46,553	46,087	---	---	---	41,265	---	---	41,265	4	2,237	1,195	90,788	---	---	90,788

**Table 3
Classification of Revenues
For the Year Ended December 31, 1997**

Name of Town	Taxable Tax	Tax Levy Payable	Special Taxes	Assessments	Licenses and Permits	INTERGOVERNMENTAL REVENUES					Charges For Services	Interest Earnings	All Other Revenues	Total Revenues	Other Sources		Total Revenues & Other Sources
	Capacity	1997				Taxes	Federal Grants	State Grants	County Grants	Local Units Grants					Total	Borrowing	
CROOKSTON	287,817	34,089	34,723	---	60	12,900	11,161	23,994	---	48,055	---	217	3,439	86,494	---	10,000	96,494
EDEN	160,548	17,787	17,764	---	---	2,698	18,725	---	---	21,423	3,000	303	---	42,490	---	---	42,490
ESTHER	157,478	16,011	15,892	---	---	17,169	16,740	8,415	---	42,324	6	1,774	13	60,009	---	20,000	80,009
EUCLID	312,234	29,307	29,307	---	325	38,941	13,561	10,617	---	63,119	125	122	196	93,194	---	---	93,194
FAIRFAX	311,521	29,224	29,224	---	---	---	21,234	15,448	---	36,682	---	695	---	66,601	---	---	66,601
FANNY	305,863	28,531	28,218	---	---	18,971	11,493	9,953	---	40,417	---	1,024	367	70,026	---	---	70,026
FARLEY	189,486	22,030	21,452	---	---	13,577	8,033	5,955	---	27,565	5,228	1,765	---	56,010	---	---	56,010
FISHER	362,981	20,331	20,331	---	45	---	4,389	25,599	---	29,988	---	5,998	---	56,362	---	---	56,362
GARDEN	101,258	38,489	41,374	---	---	---	29,317	17,095	---	46,412	---	3,579	492	91,857	---	---	91,857
GARFIELD	144,013	21,692	15,731	---	5	8,022	35,281	---	---	43,303	11,405	313	---	70,757	---	---	70,757
GENTILLY	120,930	19,437	18,665	---	300	---	24,215	5,656	---	29,871	---	467	31	49,334	---	---	49,334
GODFREY	234,356	25,370	25,370	---	---	---	7,523	17,730	---	25,253	889	187	---	51,699	---	---	51,699
GRAND FORKS	221,852	19,457	19,457	---	---	---	8,121	6,876	2,368	17,365	---	196	---	37,018	---	---	37,018
GROVE PARK-TILDEN	282,583	40,528	40,528	---	---	---	23,492	20,417	---	43,909	---	2,441	---	86,878	---	---	86,878
GULLY	487,416	35,324	35,324	---	---	---	12,409	36,972	---	49,381	4	3,336	13	88,058	---	1,370	89,428
HAMMOND	274,810	51,340	50,736	---	---	2,711	12,728	10,138	---	25,577	---	---	1,520	77,833	---	---	77,833
HELGELAND	91,576	9,443	9,889	---	---	---	18,360	---	---	18,360	4	221	34	28,508	---	---	28,508
HIGDEM	141,885	28,289	28,289	---	---	---	34,239	7,819	---	42,058	---	686	---	71,033	---	---	71,033
HILL RIVER	78,443	17,943	18,860	---	---	11,215	23,523	---	---	34,738	4	5,914	4,800	64,316	---	---	64,316
HUBBARD	281,925	20,036	19,906	---	---	---	8,099	12,592	---	20,691	---	10,979	4	51,580	---	---	51,580
HUNTSVILLE	514,151	47,102	47,935	---	2,939	---	37,838	18,335	---	56,173	2,642	7,314	42	117,045	---	---	117,045
JOHNSON	132,288	17,561	18,260	---	---	---	16,727	2,771	---	19,498	---	149	95	38,002	---	---	38,002
KERTSONVILLE	114,582	13,049	13,209	---	---	---	5,377	6,545	---	11,922	---	1,151	11	26,293	---	---	26,293
KEYSTONE	363,104	29,938	16,473	---	---	12,051	11,715	---	---	23,766	---	3,237	---	43,476	---	---	43,476
KING	97,199	20,410	20,369	---	---	8,909	8,947	---	---	17,856	6,358	81	---	44,664	6,000	---	50,664
KNUTE	200,615	8,192	8,609	---	75	---	36,023	3,196	---	39,219	---	3,183	330	51,416	---	---	51,416
LESSOR	72,506	10,657	10,003	---	---	---	18,644	18,235	---	36,879	---	1,705	851	49,438	---	---	49,438
LIBERTY	117,710	16,863	17,962	---	---	6,438	22,967	---	---	29,405	---	365	26,094	73,826	---	---	73,826
LOWELL	637,783	46,775	---	---	---	---	---	---	---	---	---	---	---	---	---	---	---
NESBIT	357,786	4,837	4,830	---	---	2,693	62,862	9,789	---	75,344	---	22,630	315	103,119	50,000	52,853	205,972
NORTHLAND	284,351	20,586	---	---	---	---	---	---	---	---	---	---	---	---	---	---	---
ONSTAD	100,248	11,983	---	---	---	---	---	---	---	---	---	---	---	---	---	---	---
PARNELL	153,139	27,043	26,724	---	5	---	16,195	---	---	16,195	4	222	7	43,157	---	---	43,157
QUEEN	58,773	13,572	13,777	---	---	7,094	29,630	---	---	36,724	303	4,010	27	54,841	---	---	54,841
REIS	194,866	16,887	17,267	---	---	---	9,519	9,249	---	18,768	---	714	1,007	37,756	---	---	37,756
RHINEHART	64,172	8,933	8,933	---	---	---	6,373	6,104	---	12,477	---	177	---	21,587	---	---	21,587
ROOME	393,063	20,180	20,180	---	---	781	18,442	12,999	---	32,222	---	265	2,038	54,705	---	---	54,705
ROSEBUD	144,523	16,539	16,870	---	---	1,012	20,305	12,727	---	34,044	---	1,392	600	52,906	---	---	52,906
RUSSIA	229,971	24,106	25,795	---	---	---	22,723	---	---	22,723	---	---	---	48,518	---	---	48,518
SANDSVILLE	166,925	26,061	24,000	---	---	6,000	21,142	---	1,344	28,486	---	1,560	400	54,446	---	---	54,446
SCANDIA	232,721	16,152	16,152	---	---	3,942	3,940	4,158	---	12,040	---	---	---	28,192	---	---	28,192
SLETTEN	133,814	23,454	23,454	---	---	---	31,230	9,870	---	41,100	---	7,288	1,057	72,899	---	---	72,899
SULLIVAN	386,750	29,045	17,017	---	215	---	48,470	---	---	48,470	---	1,773	18	67,493	---	---	67,493
TABOR	369,687	24,277	24,891	---	---	34,413	15,505	---	---	49,918	---	5,534	461	80,804	---	---	80,804
TYNSID	140,761	8,826	8,826	---	---	4,046	2,208	3,213	---	9,467	---	474	---	18,767	---	---	18,767
VINELAND	387,127	25,125	25,267	---	---	---	33,996	1,976	---	35,972	---	8,925	669	70,833	---	---	70,833
WINGER	283,639	29,913	29,062	---	---	185	7,369	19,794	---	27,348	---	5,925	623	62,958	---	---	62,958
WOODSIDE	561,696	94,023	94,525	---	136	10,095	29,092	---	---	39,187	446	2,959	765	138,018	10,000	---	148,018
COUNTY TOTAL	13,250,162	1,379,312	1,272,730	---	4,105	263,031	1,065,527	467,848	3,712	1,800,118	30,422	138,768	54,872	3,301,015	66,000	84,223	3,451,238

Table 3
Classification of Revenues
For the Year Ended December 31, 1997

Name of Town	Taxable Tax Capacity	Tax Levy Payable 1997	Special Licenses and			INTERGOVERNMENTAL REVENUES					Charges For Services	Interest Earnings	All Other Revenues	Total Revenues	Other Sources		Total Revenues & Other Sources
			Taxes	Assessments	Permits	Federal Grants	State Grants	County Grants	Local Units Grants	Total					Borrowing	Transfers In	
POPE																	
BANGOR	144,992	15,406	15,406	---	---	11,236	10,272	8,370	---	29,878	---	508	1,241	47,033	4,000	---	51,033
BARSNESS	124,347	14,020	14,132	---	---	10,610	8,562	9,742	---	28,914	---	1,266	1,332	45,644	---	---	45,644
BEN WADE	189,363	15,828	15,449	---	---	11,972	22,052	1,149	---	35,173	---	2,192	488	53,302	---	408	53,710
BLUE MOUNDS	128,790	15,921	15,782	---	---	---	14,345	16,933	---	31,278	---	160	20	47,240	---	---	47,240
CHIPPEWA FALLS	114,859	10,420	9,901	2,093	---	---	16,614	25,287	---	41,901	2	781	---	54,678	---	---	54,678
GILCHRIST	196,442	30,356	30,790	28,306	13	4,367	21,504	873	1,955	28,699	---	449	2,208	90,465	15,000	---	105,465
GLENWOOD	925,710	56,755	57,132	---	1,245	15,803	12,136	25,700	---	53,639	---	12,113	5,619	119,748	---	---	119,748
GROVE LAKE	126,588	19,669	19,701	---	---	255	17,430	7,836	---	25,521	---	2,295	910	48,427	---	---	48,427
HOFF	158,669	12,558	12,778	---	---	22,135	22,125	1,066	---	45,326	---	170	874	59,148	---	---	59,148
LAKE JOHANNA	95,148	11,026	13,226	---	---	---	17,153	---	---	17,153	---	2,122	5,502	38,003	---	---	38,003
LANGHEI	121,907	16,002	---	---	---	---	---	---	---	Failed to report in time for this publication.							
LEVEN	415,682	46,841	48,290	---	17	7,175	10,248	14,294	---	31,717	8	2,187	1,836	84,055	---	---	84,055
MINNEWASKA	288,128	36,183	36,183	913	157	3,610	8,039	26,054	---	37,703	---	799	67	75,822	---	---	75,822
NEW PRAIRIE	174,180	19,374	20,196	---	---	17,155	24,134	1,898	---	43,187	---	3,201	939	67,523	---	---	67,523
NORA	182,890	19,783	20,614	---	---	---	8,975	46,838	---	55,813	---	1,790	3,996	82,213	---	---	82,213
RENO	189,614	17,411	18,065	---	75	8,531	18,292	1,172	---	27,995	---	1,459	---	47,594	---	---	47,594
ROLLING FORKS	104,299	14,034	13,891	---	64	10,041	29,132	951	848	40,972	---	169	3,855	58,951	29,844	---	88,795
WALDEN	151,342	16,837	16,837	---	10	16,976	6,620	9,203	---	32,799	---	816	47	50,509	---	---	50,509
WESTPORT	183,024	15,526	16,129	---	---	87	36,773	9,619	---	46,479	265	1,790	371	65,034	---	---	65,034
WHITE BEAR LAKE	281,825	23,304	18,976	4,707	140	18,058	11,657	11,358	---	41,073	---	1,963	15,840	82,699	---	---	82,699
COUNTY TOTAL	4,297,799	427,254	413,478	36,019	1,721	158,011	316,063	218,343	2,803	695,220	275	26,230	45,145	1,218,088	48,844	408	1,267,340
RAMSEY																	
WHITE BEAR	7,712,622	941,068	2,291,999	968,520	245,364	---	209,801	25,374	43,451	278,626	1,716,023	339,482	73,080	5,913,094	---	1,514,920	7,428,014
RED LAKE																	
BROWNS CREEK	30,576	5,856	5,856	---	---	---	5,774	2,633	---	8,407	238	332	27	14,860	---	---	14,860
EMARDVILLE	444,661	22,740	22,740	---	---	---	3,696	8,705	---	12,401	---	1,453	8,096	44,690	---	---	44,690
EQUALITY	331,043	18,217	18,217	---	---	1,199	5,117	6,565	---	12,881	---	514	1,119	32,731	---	---	32,731
GARNES	170,518	3,269	3,834	---	---	1,813	16,949	---	---	18,762	---	1,124	21	23,741	---	---	23,741
GERVAIS	79,795	27,478	---	---	---	---	---	---	---	Failed to report in time for this publication.							
LAKE PLEASANT	100,811	7,950	7,950	---	---	1,765	12,660	11,012	---	25,437	---	1,070	380	34,837	---	---	34,837
LAMBERT	106,841	11,676	11,676	---	---	7,070	15,710	7,989	---	30,769	---	1,680	---	44,125	---	---	44,125
LOUISVILLE	92,995	17,795	17,795	---	---	---	6,732	10,910	---	17,642	4	510	171	36,122	---	---	36,122
POPLAR RIVER	85,285	12,497	12,497	---	83	---	20,268	---	---	20,268	---	382	383	33,613	---	---	33,613
RED LAKE FALLS	107,291	14,381	14,919	---	295	1,076	11,646	1,020	---	13,742	---	1,784	---	30,740	---	---	30,740
RIVER	40,702	3,515	3,515	---	---	421	1,494	1,836	---	3,751	---	123	1,006	8,395	---	---	8,395
TERREBONNE	95,209	25,372	25,343	---	---	11,709	19,516	---	---	31,225	---	488	160	57,216	---	---	57,216
WYLIE	26,272	2,953	3,107	---	---	1,654	6,082	---	---	7,736	4	237	67	11,151	---	---	11,151
COUNTY TOTAL	1,711,999	173,699	147,449	---	378	26,707	125,644	50,670	---	203,021	246	9,697	11,430	372,221	---	---	372,221
REDWOOD																	
BROOKVILLE	382,323	25,371	25,707	---	---	---	41,274	1,982	---	43,256	---	5,668	397	75,028	---	---	75,028
CHARLESTOWN	269,236	23,924	23,784	---	130	---	27,129	---	---	27,129	---	1,044	---	52,087	---	---	52,087
DELHI	263,178	27,684	27,950	---	---	42,989	7,663	649	---	51,301	---	215	---	79,466	---	---	79,466
GALES	274,209	25,065	25,183	---	---	26,427	20,631	---	---	47,058	---	3,692	500	76,433	---	---	76,433
GRANITE ROCK	309,953	17,869	17,764	---	---	---	39,451	273	---	39,724	22	5,553	4	63,067	---	---	63,067
HONNER	168,582	23,023	25,419	6,536	199	---	6,680	5,638	---	12,318	---	6,804	---	51,276	---	---	51,276
JOHNSONVILLE	318,494	15,443	15,612	---	---	37,082	32,640	15	---	69,737	---	2,323	---	87,672	---	---	87,672
KINTIRE	327,692	20,834	20,834	---	---	---	29,564	10,432	---	39,996	---	2,835	---	63,665	---	---	63,665
LAMBERTON	295,516	19,915	19,947	---	---	10,130	17,737	---	---	27,867	240	6,498	289	54,841	---	215	55,056
MORGAN	437,315	24,533	24,553	---	---	25,068	18,216	---	---	43,284	---	686	4	68,527	---	---	68,527
NEW AVON	397,520	30,569	31,004	---	---	31,556	25,544	---	---	57,100	---	1,551	439	90,094	---	---	90,094

**Table 3
Classification of Revenues
For the Year Ended December 31, 1997**

Name of Town	Taxable Tax	Tax Levy	Special Taxes	Assessments	Licenses and Permits	INTERGOVERNMENTAL REVENUES					Charges For Services	Interest Earnings	All Other Revenues	Total Revenues	Other Sources		Total Revenues & Other Sources
	Capacity	Payable 1997				Federal Grants	State Grants	County Grants	Local Units Grants	Total					Borrowing	Transfers In	
REDWOOD (continued)																	
NORTH HERO	324,599	34,512	34,273	---	---	14,473	21,648	---	---	36,121	---	442	991	71,827	15,000	---	86,827
PAXTON	476,022	24,487	24,340	---	---	33,919	22,203	---	---	56,122	104	5,091	19,667	105,324	---	50,000	155,324
REDWOOD FALLS	338,629	21,398	21,274	---	---	13,870	16,633	---	---	30,503	---	2,234	---	54,011	---	---	54,011
SHERIDAN	305,425	27,513	27,616	381	---	27,829	32,504	---	---	60,333	---	705	82	89,117	---	---	89,117
SHERMAN	217,564	26,630	26,630	---	---	10,000	8,675	8,173	---	26,848	---	282	13	53,773	---	---	53,773
SPRINGDALE	314,075	28,295	---	---	---	---	---	---	---	---	---	---	---	---	---	---	---
SUNDOWN	378,255	21,281	21,196	---	---	8,729	27,447	---	---	36,176	---	2,669	2,610	62,651	---	---	62,651
SWEDES FOREST	107,147	18,288	18,288	---	---	---	15,395	5,248	---	20,643	---	3,661	24	42,616	---	---	42,616
THREE LAKES	395,620	20,615	---	---	---	---	---	---	---	---	---	---	---	---	---	---	---
UNDERWOOD	324,275	23,744	23,873	---	---	28,013	19,179	---	---	47,192	---	3,816	13	74,894	---	---	74,894
VAIL	330,992	31,769	31,964	---	---	15,023	20,181	314	---	35,518	574	80	---	68,136	---	---	68,136
VESTA	296,912	41,436	41,436	---	---	---	4,342	10,654	---	14,996	18,071	1,143	241	75,887	---	35,000	110,887
WATERBURY	334,786	30,385	30,572	---	---	---	36,483	11,303	---	47,786	---	3,681	505	82,544	---	---	82,544
WESTLINE	342,884	31,816	31,992	---	---	---	57,311	---	---	57,311	40	1,009	48	90,400	---	---	90,400
WILLOW LAKE	365,539	23,377	23,754	---	---	14,114	19,279	---	---	33,393	---	2,914	3,332	63,393	---	---	63,393
COUNTY TOTAL	8,296,742	659,776	614,965	6,917	329	339,222	567,809	54,681	---	961,712	19,051	64,596	29,159	1,696,729	15,000	85,215	1,796,944
RENVILLE																	
BANDON	463,195	37,949	37,949	---	---	27,292	12,280	9,030	---	48,602	---	709	191	87,451	18,390	---	105,841
BEAVER FALLS	257,007	20,866	21,279	---	---	---	7,525	---	---	7,525	---	2,279	12,202	43,285	---	---	43,285
BIRCH COOLEY	477,789	37,889	37,889	---	100	---	25,950	9,413	---	35,363	---	1,952	18	75,322	---	---	75,322
BIRD ISLAND	472,099	34,544	34,544	---	---	22,212	8,610	8,124	---	38,946	---	4,997	4	78,491	---	---	78,491
BOON LAKE	424,563	20,994	23,290	---	---	5,758	17,476	11,814	---	35,048	---	742	152	59,232	---	---	59,232
BROOKFIELD	430,907	27,432	25,302	---	---	12,046	24,677	9,333	---	46,056	---	302	12,664	84,324	---	---	84,324
CAIRO	407,184	32,257	31,925	---	---	19,852	24,828	---	---	44,680	4	634	---	77,243	---	---	77,243
CAMP	258,594	29,862	29,862	---	---	26,409	18,210	13,503	---	58,122	377	401	---	88,762	---	---	88,762
CROOKS	446,163	34,408	34,510	---	---	6,510	21,023	---	---	27,533	296	1,257	9	63,605	---	---	63,605
EMMET	1,072,196	35,544	35,544	---	---	25,516	6,472	10,215	---	42,203	---	719	93	78,559	---	---	78,559
ERICSON	379,496	39,620	39,370	---	---	18,959	11,404	26,138	---	56,501	---	416	851	97,138	---	---	97,138
FLORA	368,801	25,093	24,899	---	---	---	39,279	2,320	---	41,599	---	845	549	67,892	---	---	67,892
HAWK CREEK	247,273	36,584	37,335	---	---	---	14,476	29,670	---	44,146	4	759	773	83,017	---	---	83,017
HECTOR	461,320	20,482	20,482	---	---	15,131	16,603	22,542	---	54,276	---	3,539	6,338	84,635	---	---	84,635
HENRYVILLE	423,713	37,032	37,452	---	---	46,501	20,204	---	---	66,705	---	2,104	---	106,261	---	---	106,261
KINGMAN	538,504	37,556	38,047	---	---	---	2,808	8,305	---	11,113	---	1,269	11,409	61,838	---	12,900	74,738
MARTINSBURG	478,948	19,470	18,645	---	---	14,895	15,909	9,283	---	40,087	2	486	1,806	61,026	---	---	61,026
MELVILLE	522,307	37,147	---	---	---	---	---	---	---	---	---	---	---	---	---	---	---
NORFOLK	514,825	36,491	36,491	---	---	---	42,415	12,760	---	55,175	---	242	9	91,917	30,000	---	121,917
OSCEOLA	438,730	33,892	29,253	---	---	23,582	29,095	---	---	52,677	---	103	90	82,123	---	---	82,123
PALMYRA	446,671	37,722	37,722	---	---	---	23,870	20,229	---	44,099	4	1,979	22	83,826	---	---	83,826
PRESTON LAKE	372,119	37,968	36,697	---	---	17,634	31,229	---	---	48,863	2	241	---	85,803	---	---	85,803
SACRED HEART	465,175	57,049	57,049	---	10	---	19,440	44,182	---	63,622	---	2,010	9	122,700	---	---	122,700
TROY	456,189	34,858	34,684	---	---	---	16,842	38,895	---	55,737	---	---	33	90,454	18,246	---	108,700
WANG	356,680	45,798	45,798	---	---	34,922	22,223	---	---	57,145	---	1,628	4,521	109,092	---	---	109,092
WELLINGTON	431,802	26,111	26,006	---	---	---	27,505	17,900	---	45,405	4	1,035	231	72,681	---	---	72,681
WINFIELD	461,877	23,749	23,827	---	---	---	19,190	20,086	---	39,276	---	359	126	63,588	---	---	63,588
COUNTY TOTAL	12,074,127	898,367	855,851	---	110	317,219	519,543	323,742	---	1,160,504	693	31,007	52,100	2,100,265	66,636	12,900	2,179,801
RICE																	
BRIDGEWATER	1,379,278	112,811	125,353	17,301	250	---	33,802	13,306	---	47,108	---	1,691	---	191,703	---	---	191,703
CANNON CITY	581,702	61,276	---	---	---	---	---	---	---	---	---	---	---	---	---	---	---
ERIN	431,416	37,419	36,565	---	---	---	27,811	---	---	27,811	---	3,649	1,441	69,466	---	7,500	76,966
FOREST	734,309	48,341	49,229	---	377	---	30,951	---	---	30,951	6,158	1,618	47,019	135,352	36,600	---	171,952
MORRISTOWN	399,766	58,694	57,994	---	7	---	40,870	---	---	40,870	835	1,829	2,875	104,410	---	---	104,410

Table 3
Classification of Revenues
For the Year Ended December 31, 1997

Name of Town	Taxable Tax Capacity	Tax Levy Payable 1997	Taxes	Special Assessments	Licenses and Permits	INTERGOVERNMENTAL REVENUES					Charges For Services	Interest Earnings	All Other Revenues	Total Revenues	Other Sources		Total Revenues & Other Sources			
						Federal Grants	State Grants	County Grants	Local Units Grants	Total					Borrowing	Transfers In				
RICE (continued)																				
NORTHFIELD	616,457	129,000	129,476	---	---	---	38,322	---	---	38,322	3,923	2,882	5,229	179,832	---	---	179,832			
RICHLAND	409,861	45,118	44,161	---	---	---	28,819	---	---	28,819	6	757	9	73,752	---	---	73,752			
SHIELDSVILLE	724,399	50,609	51,687	---	54	---	28,982	---	---	28,982	---	3,564	10,013	94,300	---	25,000	119,300			
WALCOTT	612,074	76,736	78,883	---	---	---	29,999	---	---	29,999	---	5,216	2,240	116,338	---	---	116,338			
WARSAW	1,081,477	85,209	88,736	13,029	26	---	23,553	---	---	23,553	---	1,574	8,997	135,915	---	---	135,915			
WEBSTER	1,018,456	174,268	170,303	---	63	---	76,623	---	---	76,623	---	1,672	1,370	250,031	---	---	250,031			
WELLS	1,115,120	112,527	113,755	1,859	23	---	29,654	---	---	29,654	---	2,005	5,966	153,262	---	---	153,262			
WHEATLAND	608,478	63,118	64,091	---	---	---	56,733	---	---	56,733	514	1,365	84	122,787	---	---	122,787			
WHEELING	385,806	74,607	75,436	---	---	---	28,673	---	---	28,673	1,532	337	356	106,334	28,000	---	134,334			
COUNTY TOTAL	10,098,599	1,129,733	1,085,669	32,189	800	---	474,792	13,306	---	488,098	12,968	28,159	85,599	1,733,482	64,600	32,500	1,830,582			
ROCK																				
BATTLE PLAIN	259,043	19,501	19,501	---	---	7,710	7,747	10,807	---	26,264	---	638	1,368	47,771	---	---	47,771			
BEAVER CREEK	352,783	89,558	90,222	---	18	5,960	69,458	16,265	---	91,683	105	400	591	183,019	27,600	---	210,619			
CLINTON	408,910	56,000	---	---	---	---	---	---	Failed to report in time for this publication.									---	---	---
DENVER	260,311	24,048	23,921	---	---	5,285	21,488	---	---	26,773	---	950	4	51,648	---	---	51,648			
KANARANZI	402,935	31,961	36,896	---	---	21,474	20,065	2,000	---	43,539	---	5,176	1,187	86,798	---	---	86,798			
LUVERNE	484,480	28,182	28,182	---	8	---	12,427	15,471	---	27,898	6	4,289	19,337	79,720	---	---	79,720			
MAGNOLIA	432,128	43,251	43,251	---	---	---	9,637	31,037	---	40,674	---	1,538	5,147	90,610	---	---	90,610			
MARTIN	645,959	65,494	65,110	---	---	28,139	24,695	17,820	---	70,654	2,426	421	4,153	142,764	---	---	142,764			
MOUND	294,911	19,544	19,544	---	---	---	16,622	24,459	---	41,081	263	2,922	---	63,810	---	---	63,810			
ROSE DELL	316,166	24,963	25,431	---	---	---	47,382	---	---	47,382	---	7,367	1,687	81,867	---	---	81,867			
SPRINGWATER	451,944	30,942	31,264	---	---	13,910	38,162	---	---	52,072	---	1,095	120	84,551	---	---	84,551			
VIENNA	273,381	22,595	22,336	---	---	---	4,314	19,126	---	23,440	---	1,505	1,605	48,886	---	---	48,886			
COUNTY TOTAL	4,582,951	456,039	405,658	---	26	82,478	271,997	136,985	---	491,460	2,800	26,301	35,199	961,444	27,600	---	989,044			
ROSEAU																				
BARNETT	72,318	7,959	8,161	---	---	---	21,301	---	---	21,301	---	---	---	29,462	---	---	29,462			
BARTO	106,531	16,072	16,072	---	---	29,220	15,161	10,221	---	54,602	---	---	---	70,674	---	---	70,674			
BEAVER	39,090	972	982	---	12	124	5,283	---	---	5,407	---	1,149	---	7,550	---	---	7,550			
CEDARBEND	132,432	11,615	---	---	---	---	---	---	Failed to report in time for this publication.									---	---	---
DEER	98,326	9,599	9,599	---	---	---	9,023	2,128	---	11,151	---	464	2,170	23,384	---	---	23,384			
DEWEY	84,230	4,929	---	---	---	---	---	---	Failed to report in time for this publication.									---	---	---
DIETER	101,796	8,768	8,977	---	---	8,989	14,763	214	---	23,966	11	---	251	33,205	---	---	33,205			
ENSTROM	154,976	12,413	12,413	---	12	---	15,634	7,132	---	22,766	---	1,679	3,510	40,380	---	---	40,380			
FALUN	112,584	14,642	15,099	---	4	---	15,676	556	---	16,232	---	1,017	242	32,594	---	---	32,594			
GOLDEN VALLEY	60,572	17,058	15,870	---	---	---	11,812	---	---	11,812	---	---	2,520	30,202	---	---	30,202			
GRIMSTAD	82,668	7,487	7,270	---	12	---	19,172	559	---	19,731	---	889	382	28,284	---	---	28,284			
HEREIM	118,871	12,156	12,972	---	---	---	26,126	---	---	26,126	---	1,095	1,762	41,955	---	---	41,955			
HUSS	54,952	5,964	5,792	---	---	8,420	12,274	---	---	20,694	6	81	874	27,447	---	---	27,447			
JADIS	260,043	18,424	---	---	---	---	---	---	Failed to report in time for this publication.									---	---	---
LAKE	1,110,869	109,187	113,109	93,087	1,660	---	36,792	2,437	---	39,229	2,917	850	3,139	253,991	---	20,000	273,991			
LAONA	154,701	12,504	---	---	---	---	---	---	Failed to report in time for this publication.									---	---	---
LIND	65,105	4,993	4,889	---	---	---	7,529	---	---	7,529	---	451	8	12,877	---	---	12,877			
MALUNG	165,127	11,017	11,017	---	295	---	22,508	2,872	---	25,380	---	2,380	---	39,072	---	---	39,072			
MICKINOCK	117,670	9,017	8,595	---	16	860	17,894	---	---	18,754	---	3,866	---	31,231	---	---	31,231			
MOOSE	80,174	6,095	6,499	---	---	---	11,711	---	---	11,711	2	1,590	748	20,550	---	---	20,550			
MORANVILLE	349,241	16,477	16,753	---	827	2,033	27,510	---	---	29,543	486	9,187	8	56,804	---	---	56,804			
NERESON	62,066	6,924	6,924	---	---	---	16,604	1,164	---	17,768	---	1,367	26,613	52,672	---	---	52,672			
PALMVILLE	36,385	2,467	2,914	---	---	---	4,143	124	---	4,267	---	667	260	8,108	---	---	8,108			
POHLITZ	53,883	2,073	---	---	---	---	---	---	Failed to report in time for this publication.									---	---	---
POLONIA	81,452	10,451	10,099	---	---	15,493	13,258	264	---	29,015	---	1,417	79	40,610	---	---	40,610			
POPLAR GROVE	31,079	5,288	5,677	---	---	---	9,113	361	---	9,474	---	---	2,621	17,772	---	---	17,772			

Table 3
Classification of Revenues
For the Year Ended December 31, 1997

Name of Town	Taxable Tax Capacity	Tax Levy Payable 1997	Special			Licenses and Permits	INTERGOVERNMENTAL REVENUES					Charges For Services	Interest Earnings	All Other Revenues	Total		Total Revenues & Other Sources	
			Taxes	Assessments			Federal Grants	State Grants	County Grants	Local Units Grants	Total				Borrowing	Transfers In		
ROSEAU (continued)																		
REINE	51,658	6,581	6,610	---	5	---	14,013	---	---	14,013	110	541	---	21,279	---	---	21,279	
ROSS	140,846	10,388	11,128	---	---	---	17,250	730	---	17,980	---	693	325	30,126	---	---	30,126	
SKAGEN	121,415	10,497	10,400	---	---	---	15,284	1,025	32	16,341	---	476	222	27,439	---	---	27,439	
SOLER	64,672	7,183	7,633	---	---	4,748	11,415	549	---	16,712	---	1,943	205	26,493	---	---	26,493	
SPRUCE	231,202	16,693	16,693	---	---	16,699	21,045	1,483	---	39,227	---	921	1,539	58,380	---	---	58,380	
STAFFORD	124,704	6,180	4,082	---	213	---	16,794	---	---	16,794	---	2,755	889	24,733	---	---	24,733	
STOKES	80,564	7,907	7,669	---	---	22,401	15,791	1,177	---	39,369	---	1,188	10	48,236	---	---	48,236	
COUNTY TOTAL	4,602,202	409,980	363,898	93,087	3,056	108,987	444,879	32,996	32	586,894	3,532	36,666	48,377	1,135,510	---	20,000	1,155,510	
SCOTT																		
BELLE PLAINE	564,880	67,792	57,128	---	---	---	41,493	---	---	41,493	21,245	1,309	3,732	124,907	---	---	124,907	
BLAKELEY	347,712	36,434	Failed to report in time for this publication.															
CEDAR LAKE	1,660,495	198,434	235,660	1,250	3,288	---	36,652	---	2,953	39,605	---	1,248	6,686	287,737	---	---	287,737	
CREDIT RIVER	3,033,794	238,983	275,102	86,873	3,773	---	29,396	34,393	---	63,789	13,063	30,695	17,064	490,359	---	310,162	800,521	
HELENA	1,039,014	127,146	158,415	---	2,724	---	45,726	25,921	---	71,647	900	2,263	1,731	237,680	---	---	237,680	
JACKSON	850,361	25,545	Failed to report in time for this publication.															
LOUISVILLE	901,534	20,873	65,049	15,047	1,402	---	13,296	---	---	13,296	2,559	187,230	3,352	287,935	---	---	287,935	
NEW MARKET	2,283,208	372,542	397,938	---	2,332	---	34,444	---	---	34,444	---	4,900	---	439,614	---	---	439,614	
SAND CREEK	1,059,369	82,655	98,108	19,415	1,554	---	32,269	---	---	32,269	5,774	3,380	---	160,500	---	---	160,500	
SPRING LAKE	2,830,057	238,911	Failed to report in time for this publication.															
ST. LAWRENCE	379,373	67,536	80,560	---	2,425	12	17,915	57,588	15,189	90,704	590	2,735	12,298	189,312	---	---	189,312	
COUNTY TOTAL	14,949,797	1,476,851	1,367,960	122,585	17,498	12	251,191	117,902	18,142	387,247	44,131	233,760	44,863	2,218,044	---	310,162	2,528,206	
SHERBURNE																		
BALDWIN	1,668,915	137,818	140,023	23,073	---	10,048	88,769	57,676	---	156,493	14,079	2,232	50,988	386,888	---	---	386,888	
BECKER	1,631,415	158,000	169,574	28,530	---	14,522	51,288	1,830	---	67,640	---	4,129	216	270,089	---	---	270,089	
BIG LAKE	3,018,494	430,396	435,331	3,915	17	---	191,620	---	28,122	219,742	17,341	31,532	8,740	716,618	---	---	716,618	
BLUE HILL	398,639	34,546	33,376	---	25	---	7,306	14,333	---	21,639	---	3,779	2,256	61,075	---	---	61,075	
CLEAR LAKE	1,142,536	91,607	92,737	---	---	---	72,053	11,353	---	83,406	---	19,170	4,504	199,817	---	---	199,817	
HAVEN	1,372,794	68,804	69,710	383	899	---	61,072	---	---	61,072	5,195	3,950	603	141,812	---	---	141,812	
LIVONIA	1,507,322	151,440	161,542	---	---	---	38,585	14,719	---	53,304	---	2,667	10,308	227,821	---	---	227,821	
ORROCK	1,009,437	103,960	104,905	---	75	8,016	49,157	---	---	57,173	3,370	1,605	1,648	168,776	---	---	168,776	
PALMER	1,336,225	142,694	146,131	---	480	---	66,875	---	3,346	70,221	---	6,590	1,388	224,810	---	---	224,810	
SANTIAGO	397,861	51,775	46,387	---	---	---	28,026	---	---	28,026	---	1,204	---	75,617	---	---	75,617	
COUNTY TOTAL	13,483,638	1,371,040	1,399,716	55,901	1,496	32,586	654,751	99,911	31,468	818,716	39,985	76,858	80,651	2,473,323	---	---	2,473,323	
SIBLEY																		
ALFSBORG	438,809	43,609	42,935	---	---	8,509	16,828	---	---	25,337	---	617	354	69,243	---	---	69,243	
ARLINGTON	430,105	42,530	41,341	---	75	---	26,081	16,718	---	42,799	---	1,557	854	86,626	---	---	86,626	
BISMARCK	445,277	53,576	52,815	---	---	16,868	27,109	---	---	43,977	---	5,504	13	102,309	---	---	102,309	
CORNISH	427,428	39,841	39,894	---	25	16,267	15,516	8,185	---	39,968	4	462	12	80,365	---	---	80,365	
DRYDEN	391,879	41,962	43,865	---	30	---	23,399	4,489	---	27,888	6	7,320	307	79,416	---	---	79,416	
FAXON	311,730	38,010	40,151	---	---	1,598	20,996	26,891	---	49,485	---	287	731	90,654	---	---	90,654	
GRAFTON	451,516	76,501	74,313	24,675	---	---	13,941	10,060	---	24,001	---	435	---	123,424	---	---	123,424	
GREEN ISLE	325,506	36,564	39,181	---	---	---	22,285	18,231	---	40,516	---	452	9,243	89,392	---	---	89,392	
HENDERSON	325,809	38,252	38,252	3,670	66	17,720	13,054	5,022	---	35,796	---	---	411	78,195	---	7,000	85,195	
JESSENLAND	294,175	13,463	13,300	---	---	---	22,798	11,399	---	34,197	---	---	11,331	58,828	---	---	58,828	
KELSO	367,645	31,435	31,435	---	---	---	12,956	8,823	---	21,779	4,050	121	---	57,385	---	---	57,385	
MOLTKE	435,529	55,552	54,848	---	---	38,362	18,305	---	---	56,667	4	768	7,296	119,583	---	---	119,583	
NEW AUBURN	259,051	20,404	21,042	---	25	2,940	33,282	588	---	36,810	---	2,247	5,751	65,875	---	45,600	111,475	
SEVERANCE	407,419	62,498	62,908	---	50	17,902	17,702	---	---	35,604	---	519	1	99,082	---	---	99,082	
SIBLEY	382,392	38,664	38,664	---	---	---	18,215	15,306	---	33,521	---	2,371	3,188	77,744	---	---	77,744	
SIBLEY (continued)																		

**Table 3
Classification of Revenues
For the Year Ended December 31, 1997**

Name of Town	Taxable Tax	Tax Levy Payable	Special Taxes	Assessments	Licenses and Permits	INTERGOVERNMENTAL REVENUES					Charges For Services	Interest Earnings	All Other Revenues	Total Revenues	Other Sources		Total Revenues & Other Sources
	Capacity	1997				Grants	State Grants	County Grants	Local Units Grants	Total					Borrowing	Transfers In	
TRANSIT	359,521	35,665	35,202	---	25	7,078	31,447	---	---	38,525	2,360	314	---	76,426	---	---	76,426
WASHINGTON LAKE	333,069	42,912	42,912	---	---	---	38,119	15,132	---	53,251	11,618	1,298	1,083	110,162	---	---	110,162
COUNTY TOTAL	6,386,860	711,438	713,058	28,345	296	127,244	372,033	140,844	---	640,121	18,042	24,272	40,575	1,464,709	---	52,600	1,517,309
STEARNS																	
ALBANY	325,674	127,173								Failed to report in time for this publication.							
ASHLEY	224,757	25,094	27,330	---	---	14,776	16,770	---	---	31,546	61	1,719	---	60,656	1,760	---	62,416
AVON	907,234	139,179	149,518	---	3,568	10,948	104,409	---	---	115,357	2,039	5,195	450	276,127	---	---	276,127
BROCKWAY	1,196,399	253,733	256,785	2,285	448	---	89,911	285	---	90,196	769	1,006	17,191	368,680	60,000	---	428,680
COLLEGEVILLE	1,278,719	143,358								Failed to report in time for this publication.							
CROW LAKE	160,577	20,085	19,774	---	---	4,405	23,146	---	210	27,761	---	346	636	48,517	---	---	48,517
CROW RIVER	140,993	22,422	20,458	---	5	7,554	32,245	260	---	40,059	2	83	4,488	65,095	---	---	65,095
EDEN LAKE	733,921	160,993	159,275	25,478	1,780	10,941	94,136	---	---	105,077	3,494	1,829	4,922	301,855	5,325	---	307,180
FAIR HAVEN	548,091	193,448	177,372	---	3,669	---	52,023	8,530	1,000	61,553	788	1,375	9,825	254,582	109,400	800	364,782
FARMING	259,531	89,783	89,783	---	1,015	---	64,092	16,115	---	80,207	---	1,133	4,354	176,492	---	---	176,492
GETTY	200,481	24,811	24,465	---	200	276	31,136	8,900	---	40,312	---	527	235	65,739	---	---	65,739
GROVE	238,498	30,685	30,360	---	---	4,520	41,294	---	---	45,814	1,360	10,036	459	88,029	---	---	88,029
HOLDING	345,124	138,216	138,619	---	1,629	6,181	104,493	---	---	110,674	8,637	4,039	867	264,465	---	---	264,465
KRAIN	235,360	70,999	72,165	---	39	14,905	65,524	---	---	80,429	2,802	11,041	---	166,476	---	---	166,476
LAKE GEORGE	226,228	14,667	10,042	---	6	---	25,362	8,874	---	34,236	5,739	3,663	---	53,686	---	---	53,686
LAKE HENRY	233,646	56,212	56,212	---	---	5,063	19,398	13,374	---	37,835	---	1,512	353	95,912	---	---	95,912
LE SAUK	1,026,110	111,866	111,866	---	20,867	---	118,535	48,810	---	167,345	121	8,555	3,659	312,413	---	---	312,413
LUXEMBURG	247,050	101,216	109,282	7,992	992	9,794	67,448	---	---	77,242	---	490	---	195,998	---	---	195,998
LYNDEN	798,477	204,637	195,478	3,786	9,952	---	42,809	---	---	42,809	289	8,009	11,500	271,823	---	---	271,823
MAINE PRAIRIE	776,608	180,933	169,331	385	880	27,304	86,631	---	---	113,935	13,412	3,844	132	301,919	---	5,000	306,919
MELROSE	329,939	52,292	51,902	---	334	10,001	54,966	---	---	64,967	---	3,378	272	120,853	---	---	120,853
MILLWOOD	540,854	110,108	110,108	---	---	5,778	57,342	81,076	---	144,196	---	1,852	1,465	257,621	20,384	---	278,005
MUNSON	748,131	136,930	136,930	24,061	2,644	9,684	49,129	8,825	---	67,638	---	---	3,031	234,304	---	---	234,304
NORTH FORK	136,173	32,065	23,243	---	---	5,843	31,876	---	---	37,719	325	413	1,174	62,874	---	---	62,874
OAK	233,981	72,942								Failed to report in time for this publication.							
PAYNESVILLE	1,017,568	213,801	219,013	---	3,070	---	192,392	8,586	---	200,978	---	6,504	13,578	443,143	---	---	443,143
RAYMOND	174,841	20,564	21,561	---	25	13,636	15,683	5,746	---	35,065	---	3,043	---	59,694	---	---	59,694
ROCKVILLE	886,355	194,227	170,755	18,000	7,225	---	68,506	5,257	---	73,763	7,224	1,798	2,047	280,812	---	---	280,812
SAUK CENTRE	507,124	47,259	47,259	9,253	7,366	13,428	41,736	20,655	---	75,819	59	4,969	---	144,725	---	---	144,725
SPRING HILL	223,766	24,667	23,740	---	---	12,992	52,107	260	---	65,359	4	14,826	384	104,313	---	---	104,313
ST. AUGUSTA	1,472,109	242,147	242,147	1,982	12,390	2,977	140,173	15,397	---	158,547	8,921	19,450	---	443,437	---	---	443,437
ST. JOSEPH	1,283,607	230,574	230,574	---	4,735	---	112,117	32,981	---	145,098	3,744	19,672	30,342	434,165	---	---	434,165
ST. MARTIN	152,574	35,680	35,680	---	25	4,686	64,244	7,494	---	76,424	4	1,451	1,482	115,066	---	---	115,066
ST. WENDEL	850,091	111,523	111,297	---	788	---	139,230	18,376	---	157,606	---	2,851	1,523	274,065	---	---	274,065
WAKEFIELD	1,760,120	247,226	237,166	---	7,213	---	88,388	---	---	88,388	---	918	8,355	342,040	---	---	342,040
ZION	183,209	55,498								Failed to report in time for this publication.							
COUNTY TOTAL	20,603,920	3,937,013	3,479,490	93,222	90,865	195,692	2,187,251	309,801	1,210	2,693,954	59,794	145,527	122,724	6,685,576	196,869	5,800	6,888,245
STEELE																	
AURORA	367,204	32,956	32,240	---	204	11,600	23,566	8,576	---	43,742	---	247	747	77,180	30,000	---	107,180
BERLIN	562,869	54,367	54,832	---	87	---	46,049	---	---	46,049	526	525	382	102,401	---	---	102,401
BLOOMING PRAIRIE	359,106	12,888	11,750	---	35	---	47,694	---	---	47,694	---	2,430	2,511	64,420	---	---	64,420
CLINTON FALLS	441,197	33,571	33,571	---	242	8,200	16,795	6,670	---	31,665	---	3,236	4,343	73,057	---	---	73,057
DEERFIELD	515,779	42,046	42,075	---	---	6,123	22,676	---	---	28,799	4,509	6,268	---	81,651	---	---	81,651
HAVANA	467,065	54,773	55,326	---	149	5,416	29,481	---	---	34,897	---	2,163	892	93,427	---	---	93,427
LEMOND	551,040	60,487	59,856	---	---	---	23,758	9,421	---	33,179	---	1,531	10,984	105,550	---	---	105,550
MEDFORD	360,524	53,372	53,372	---	381	---	11,655	28,421	---	40,076	304	1,200	689	96,022	---	116,032	212,054
MERIDEN	663,132	58,057	57,824	2,726	---	9,929	37,690	---	---	47,619	---	3,074	7,635	118,878	---	---	118,878
STEELE (continued)																	
MERTON	421,748	23,673	23,673	---	---	6,112	17,988	1,217	---	25,317	2,631	4,008	84	55,713	---	---	55,713

Table 3
Classification of Revenues
For the Year Ended December 31, 1997

Name of Town	Taxable Tax	Tax Levy Payable	Special			Licenses	INTERGOVERNMENTAL REVENUES					Charges	Interest	All	Total	Other Sources		Total
	Capacity	1997	Taxes	Assessments	Permits	Federal	State	County	Local Units	Total	For	Earnings	Other	Revenues	Revenues	Borrowing	Transfers In	Other Sources
OWATONNA	712,031	68,241	68,241	---	2,074	---	24,613	9,682	---	34,295	---	8,084	3,840	116,534	---	---	---	116,534
SOMERSET	501,988	40,752	40,262	---	193	---	42,303	6,940	---	49,243	4,857	155	193	94,903	7,900	---	---	102,803
SUMMIT	339,858	37,313	35,836	---	---	---	55,642	---	---	55,642	2,695	946	15,640	110,759	---	---	---	110,759
COUNTY TOTAL	6,263,541	572,496	568,858	2,726	3,365	47,380	399,910	70,927	---	518,217	15,522	33,867	47,940	1,190,495	37,900	116,032	---	1,344,427
STEVENS																		
BAKER	242,369	13,374	13,600	---	---	20,400	15,733	---	---	36,133	---	115	---	49,848	---	13,157	---	63,005
DARNEN	287,300	12,816	13,030	---	25	17,119	18,285	---	---	35,404	---	352	---	48,811	---	---	---	48,811
DONNELLY	183,307	15,601	15,727	---	---	---	15,338	---	---	15,338	---	3,081	21,943	56,089	---	---	---	56,089
ELDORADO	238,648	16,176	16,104	---	---	41,521	11,645	---	---	53,166	2,985	23	---	72,278	---	---	---	72,278
EVERGLADE	226,579	18,756	18,758	---	---	22,578	14,384	---	---	36,962	---	86	475	56,281	---	---	---	56,281
FRAMNAS	197,728	22,399	23,314	---	---	45,037	26,607	---	---	71,644	2	470	3	95,433	---	---	---	95,433
HODGES	238,125	14,341	14,346	---	128	---	37,488	---	---	37,488	---	123	1,831	53,916	---	---	---	53,916
HORTON	194,560	8,615	8,690	---	---	22,208	26,228	---	---	48,436	---	179	1,037	58,342	---	---	---	58,342
MOORE	243,157	27,443	27,491	---	---	35,476	21,586	---	---	57,062	---	70	515	85,138	---	---	---	85,138
MORRIS	391,094	17,693	17,842	---	---	134	14,892	---	---	15,026	---	1,506	15,808	50,182	---	---	---	50,182
PEPPER TON	193,188	15,625	---	---	---	---	---	---	---	---	---	---	---	---	---	---	---	---
RENDSVILLE	168,031	15,840	15,692	---	---	15,713	20,450	---	---	36,163	---	554	8	52,417	---	---	---	52,417
SCOTT	224,240	19,825	---	---	---	---	---	---	---	---	---	---	---	---	---	---	---	---
STEVENS	204,561	18,740	18,740	---	---	292	6,294	17,773	---	24,359	---	74	---	43,173	---	---	---	43,173
SWAN LAKE	185,135	14,825	15,061	---	---	6,794	14,345	3,711	---	24,850	---	272	465	40,648	---	---	---	40,648
SYNNES	191,909	11,474	11,491	---	132	29,610	14,229	---	---	43,839	---	227	374	56,063	---	20,000	---	76,063
COUNTY TOTAL	3,609,931	263,543	229,886	---	285	256,882	257,504	21,484	---	535,870	2,987	7,132	42,459	818,619	---	33,157	---	851,776
ST. LOUIS																		
ALANGO	59,042	9,282	6,620	---	---	---	9,504	---	---	9,504	---	191	---	16,315	---	---	---	16,315
ALBORN	201,712	33,334	36,940	---	45	---	35,089	---	40,000	75,089	---	385	---	112,459	---	---	---	112,459
ALDEN	50,361	21,616	21,502	---	16	---	6,731	3,922	---	10,653	---	403	---	32,574	---	---	---	32,574
ANGORA	398,312	13,303	13,400	---	12	---	2,877	---	---	2,877	6	229	350	16,964	---	---	---	16,964
ARROWHEAD	1,311,540	99,570	103,641	---	---	---	6,782	---	---	6,782	---	4,270	2,015	116,708	---	---	---	116,708
AULT	82,715	9,148	9,148	---	87	---	1,996	7,030	---	9,026	---	593	5	18,859	---	---	---	18,859
BALKAN	328,420	104,420	98,119	---	---	---	434,468	11,263	13,000	458,731	6,880	15,900	14,552	594,182	---	141,800	---	735,982
BASSETT	96,034	4,352	4,352	---	70	---	12,365	7,257	---	19,622	---	1,320	6,845	32,209	---	---	---	32,209
BEATTY	986,097	60,911	69,211	---	50	---	8,924	2,614	---	11,538	146	4	68,636	149,585	---	---	---	149,585
BIWABIK	446,323	202,005	182,985	---	267	---	168,312	---	44,573	212,885	27,651	14,894	6,556	445,238	---	---	---	445,238
BREITUNG	498,073	192,495	185,723	3,506	12	---	102,313	97,172	58,245	257,730	52,104	908	49,193	549,176	17,500	---	---	566,676
BREVATOR	344,770	48,979	50,868	---	232	---	38,815	---	---	38,815	---	203	3,331	93,449	---	---	---	93,449
CANOSIA	1,102,958	168,424	170,306	---	536	---	180,471	4,471	10,279	195,221	12,539	7,102	924	386,628	160,000	---	---	546,628
CEDAR VALLEY	127,960	14,753	14,753	---	---	---	2,684	15,625	---	18,309	254	1,120	---	34,436	---	---	---	34,436
CHERRY	300,436	32,549	27,093	---	105	---	22,133	---	---	22,133	2	1,046	7,764	58,143	23,750	---	---	81,893
CLINTON	359,577	59,685	60,861	---	350	---	28,738	---	5,000	33,738	6,581	862	12,329	114,721	---	---	---	114,721
COLVIN	130,840	36,959	39,322	---	---	---	31,207	---	---	31,207	---	4,195	14,358	89,082	---	---	---	89,082
COTTON	320,487	67,907	65,557	---	256	---	34,083	2,628	5,756	42,467	864	3,667	42,785	155,596	---	25,000	---	180,596
CULVER	111,194	21,460	23,267	4,750	12	---	12,754	445	820	14,019	---	3,387	472	45,907	---	---	---	45,907
DULUTH	754,846	145,405	142,609	---	---	---	40,191	4,484	---	44,675	---	1,657	39,151	228,092	---	---	---	228,092
EAGLES NEST	260,093	33,619	33,247	---	---	---	14,114	650	---	14,764	200	3,612	3,608	55,431	---	---	---	55,431
ELLSBURG	249,993	77,030	32,966	---	---	---	9,255	---	10,000	19,255	---	---	---	52,221	---	---	---	52,221
ELMER	47,884	5,218	5,911	---	10	---	7,434	---	---	7,434	---	470	339	14,164	---	---	---	14,164
EMBARRASS	130,087	121,888	125,298	---	49	---	89,713	---	10,032	99,745	809	1,748	12,137	239,786	---	16,000	---	255,786
FAIRBANKS	64,321	6,974	6,974	---	---	---	11,456	6,522	833	18,811	---	437	---	26,222	---	---	---	26,222
FAYAL	819,642	238,123	192,484	18,385	3,643	---	170,792	8,178	41,098	220,068	6,529	5,514	24,422	471,045	---	---	---	471,045
FIELD	139,701	12,589	14,976	---	---	---	3,777	---	---	3,777	1,150	628	---	20,531	---	---	---	20,531
ST. LOUIS (continued)																		
FINE LAKES	225,997	67,661	69,101	---	82	---	9,610	---	---	9,610	---	1,597	3,783	84,173	---	---	---	84,173
FLOODWOOD	286,487	27,688	30,313	---	15	---	4,065	---	---	4,065	---	555	---	34,948	---	20,000	---	54,948

**Table 3
Classification of Revenues
For the Year Ended December 31, 1997**

Name of Town	Taxable Tax	Tax Levy Payable	Special and Licenses			INTERGOVERNMENTAL REVENUES					Charges For	Interest Earnings	All Other Revenues	Total Revenues	Other Sources		Total Revenues & Other Sources
	Capacity	1997	Taxes	Assessments	Permits	Federal Grants	State Grants	County Grants	Local Units Grants	Total	Services				Borrowing	Transfers In	
FREDENBERG	837,451	75,228	75,228	---	268	---	40,258	17,148	---	57,406	---	6,865	6,960	146,727	---	---	146,727
FRENCH	559,678	65,124	63,274	---	72	---	64,007	8,415	20,000	92,422	7,728	10,056	2,479	176,031	---	55,000	231,031
GNESEN	1,105,074	69,332	70,652	---	8,265	---	75,328	---	---	75,328	2,225	4,887	3,580	164,937	---	---	164,937
GRAND LAKE	1,421,511	81,324	81,324	---	69	---	67,234	23,399	4,235	94,868	---	443	13,915	190,619	---	27,000	217,619
GREAT SCOTT	255,183	47,014	47,014	---	---	---	68,445	41,764	---	110,209	5,832	1,811	1,062	165,928	---	---	165,928
GREENWOOD	1,841,742	152,422	161,703	---	14,057	---	35,128	---	3,770	38,898	4,628	4,053	6,307	229,646	---	155,459	385,105
HALDEN	328,029	22,545	24,447	---	---	---	1,604	---	---	1,604	644	1,331	3	28,029	---	---	28,029
INDUSTRIAL	218,456	34,730	36,246	---	---	---	24,712	---	---	24,712	---	634	229	61,821	---	---	61,821
KELSEY	72,359	13,496	9,918	---	17	---	8,666	2,768	15,000	26,434	---	1,021	332	37,722	---	300	38,022
KUGLER	37,869	14,064	18,856	---	4	---	11,557	---	13,000	24,557	357	---	---	43,774	---	---	43,774
LAKESWOOD	802,597	76,158	79,053	---	3,274	---	75,849	4,865	---	80,714	---	7,246	8,348	178,635	---	6,308	184,943
LAVELL	1,780,358	105,361	110,250	---	---	---	2,560	---	---	2,560	---	621	2,217	115,648	---	---	115,648
LEIDING	321,925	30,405	30,405	---	60	---	14,387	18,333	---	32,720	12,861	2,432	---	78,478	---	---	78,478
LINDEN GROVE	34,196	9,044	---	---	---	---	---	---	---	---	---	---	---	---	---	---	---
MCDAVITT	178,352	15,793	16,704	---	12	---	154,981	4,858	---	159,839	100	20,355	11,534	208,544	---	57,000	265,544
MEADOWLANDS	102,646	19,041	15,292	---	---	---	14,012	---	---	14,012	---	801	3,124	33,229	---	---	33,229
MIDWAY	690,387	79,235	76,771	26,156	5,134	---	27,813	---	4,130	31,943	2,026	30,453	63,613	236,096	---	---	236,096
MORCOM	25,365	4,976	4,976	5,061	10	---	2,079	2,202	---	4,281	---	188	1,430	15,946	---	2,500	18,446
MORSE	1,281,575	90,568	95,207	---	282	5,500	31,060	---	---	36,560	1,606	14,080	2,135	149,870	---	---	149,870
NESS	26,203	3,412	3,412	---	---	---	2,167	4,448	---	6,615	---	625	200	10,852	---	---	10,852
NEW INDEPENDENCE	99,536	28,102	---	---	---	---	---	---	---	---	---	---	---	---	---	---	---
NORMANNA	173,450	31,456	31,456	---	---	---	8,496	7,123	---	15,619	---	485	2,868	50,428	---	300	50,728
NORTH STAR	138,453	29,558	29,558	4,092	---	---	5,676	7,089	9,385	22,150	145	573	---	56,518	5,000	---	61,518
NORTHLAND	101,113	21,279	23,637	---	36	---	13,688	671	---	14,359	---	983	1,897	40,912	---	---	40,912
OWENS	84,444	12,308	---	---	---	---	---	---	---	---	---	---	---	---	---	---	---
PEQUAYWAN	175,984	17,906	---	---	---	---	---	---	---	---	---	---	---	---	---	---	---
PIKE	114,975	7,614	3,726	---	34	---	14,158	---	---	6,126	20,284	---	1,838	5,431	31,313	11,325	42,638
PORTAGE	121,428	19,954	22,472	---	195	---	8,834	1,672	---	10,506	143	---	8,301	41,617	---	---	41,617
PRAIRIE LAKE	82,772	11,933	13,866	---	---	---	1,830	677	---	2,507	---	333	6	16,712	---	---	16,712
RICE LAKE	1,248,425	374,756	353,897	37,404	52,095	---	335,608	18,353	---	353,961	92,050	165,057	178,563	1,233,027	---	---	1,233,027
SANDY	131,940	15,430	15,462	---	---	---	8,698	788	---	9,486	---	391	221	25,560	---	---	25,560
SOLWAY	671,441	130,420	131,644	---	3,499	---	46,164	21,641	12,372	80,177	2,831	4,246	2,537	224,934	---	---	224,934
STONEY BROOK	49,236	12,924	14,222	---	---	---	3,820	564	---	4,384	---	831	30	19,467	---	---	19,467
STURGEON	32,575	11,886	12,476	---	36	594	2,357	334	133	3,418	2,566	292	207	18,995	---	---	18,995
TOIVOLA	118,457	19,299	18,987	---	25	---	5,891	1,256	2,192	9,339	2,035	246	9,157	39,789	---	---	39,789
VAN BUREN	65,329	24,061	24,809	---	---	---	7,761	---	---	7,761	29	3,867	400	36,866	---	---	36,866
VERMILION LAKE	155,390	22,958	20,954	---	58	---	19,822	1,176	---	20,998	395	1,423	360	44,188	---	2,000	46,188
WAASA	78,705	11,871	13,644	---	---	---	12,986	---	---	12,986	81	906	190	27,807	---	---	27,807
WHITE	495,657	517,842	494,789	---	86	---	1,190,671	---	50,000	1,240,671	73,029	16,744	94,112	1,919,431	---	361,270	2,280,701
WILLOW VALLEY	32,054	1,336	1,336	---	---	---	8,684	1,433	---	10,117	8	1,986	297	13,744	---	---	13,744
WUORI	287,857	26,336	27,872	---	---	---	3,374	69,167	11,346	83,887	941	22,915	1,843	137,458	---	---	137,458
COUNTY TOTAL	26,616,079	4,295,848	4,113,176	99,354	93,437	6,094	3,921,018	432,405	391,325	4,750,842	327,975	407,915	747,443	10,540,142	206,250	881,262	11,627,654
SWIFT																	
APPLETON	181,994	12,984	13,745	---	---	---	7,703	26,124	---	33,827	869	747	1,030	50,218	7,000	---	57,218
BENSON	181,229	11,890	---	---	---	---	---	---	---	---	---	---	---	---	---	---	---
CAMP LAKE	119,192	18,448	19,796	---	12	---	18,573	---	---	18,573	---	548	---	38,929	---	---	38,929
CASHEL	285,880	18,091	18,243	---	---	13,953	18,058	---	---	32,011	174	24	---	50,452	---	---	50,452
CLONTARF	220,027	12,581	13,606	---	---	6,924	7,064	1,165	---	15,153	---	3,657	350	32,766	---	---	32,766
DUBLIN	370,983	31,743	31,703	---	---	12,819	19,910	---	---	32,729	---	---	---	64,432	---	---	64,432
EDISON	185,568	13,066	---	---	---	---	---	---	---	---	---	---	---	---	---	---	---
SWIFT (continued)																	
FAIRFIELD	161,713	9,344	9,344	---	---	45,291	25,310	1,754	99	72,454	---	2,453	---	84,251	31,649	---	115,900
HAYES	177,642	22,521	22,521	---	---	10,395	24,569	11,136	---	46,100	---	4,620	8	73,249	---	---	73,249
HEGBERT	135,860	18,776	18,861	---	---	22,051	26,636	---	---	48,687	---	6	2,128	69,682	---	---	69,682

An incomplete report was filed. Receipts were not shown in detail.

**Table 3
Classification of Revenues
For the Year Ended December 31, 1997**

Name of Town	Taxable Tax	Tax Levy Payable	Special Taxes	Assessments	Licenses and Permits	INTERGOVERNMENTAL REVENUES					Charges For Services	Interest Earnings	All Other Revenues	Total Revenues	Other Sources		Total Revenues & Other Sources
	Capacity	1997				Grants	State Grants	County Grants	Local Units Grants	Total					Borrowing	Transfers In	
KERKHOVEN	112,780	11,553	11,445	---	---	9,970	39,681	3,469	---	53,120	---	1,309	746	66,620	---	---	66,620
KILDARE	240,290	17,863	17,645	---	---	14,694	22,493	9,185	1,409	47,781	---	3,391	---	68,817	---	---	68,817
MARYSLAND	187,396	14,130	15,381	---	---	---	40,868	---	---	40,868	---	163	302	56,714	---	---	56,714
MOYER	175,483	14,152	---	---	---	---	---	---	---	---	---	---	---	---	---	---	---
PILLSBURY	306,080	20,422	20,239	---	---	8,066	25,015	---	---	33,081	---	4	281	53,605	---	---	53,605
SHIBLE	162,385	15,271	15,271	---	---	23,947	14,950	7,936	---	46,833	418	404	1,543	64,469	---	---	64,469
SIX MILE GROVE	310,941	17,718	15,176	---	12	13,702	13,009	12,695	83	39,489	---	632	292	55,601	---	---	55,601
SWENODA	235,114	16,283	16,032	---	---	11,220	16,569	9,362	---	37,151	---	1,577	241	55,001	---	---	55,001
TARA	201,032	11,314	12,079	---	---	17,432	18,560	187	---	36,179	2	2,379	451	51,090	---	---	51,090
TORNING	337,192	32,859	---	---	---	---	---	---	---	---	---	---	---	---	---	---	---
WEST BANK	198,391	25,571	25,753	---	---	9,765	45,358	---	---	55,123	1,212	3,104	58	85,250	10,000	---	95,250
COUNTY TOTAL	4,487,172	366,580	296,840	---	24	220,229	384,326	83,013	1,591	689,159	2,675	25,018	7,430	1,021,146	48,649	---	1,069,795
TODD																	
BARTLETT	91,159	24,803	24,803	---	---	---	25,736	2,464	---	28,200	---	2,013	200	55,216	---	---	55,216
BERTHA	90,377	28,694	25,587	---	200	---	40,161	---	---	40,161	---	1,486	---	67,434	---	---	67,434
BIRCHDALE	438,270	50,576	52,182	2,940	35	9,648	17,334	---	---	26,982	---	529	---	82,668	---	---	82,668
BRUCE	154,360	24,920	25,067	---	---	---	34,846	---	---	34,846	---	1,657	5,232	66,802	---	---	66,802
BURLEENE	75,079	12,944	---	---	---	---	---	---	---	---	---	---	---	---	---	---	---
BURNHAMVILLE	316,242	41,946	42,579	---	64	7,490	28,482	---	---	35,972	2	1,636	---	80,253	---	5,000	85,253
EAGLE VALLEY	121,667	12,684	12,173	---	42	575	25,366	4,003	---	29,944	234	687	685	43,765	---	---	43,765
FAWN LAKE	249,564	62,310	63,418	---	---	---	25,477	3,160	---	28,637	2,210	1,119	2,018	97,402	---	---	97,402
GERMANIA	79,442	21,316	21,316	---	---	---	24,254	3,855	---	28,109	415	699	89	50,628	---	---	50,628
GORDON	260,819	30,432	31,040	---	54	7,821	20,499	---	---	28,320	1,286	1,575	6	62,281	---	---	62,281
GREY EAGLE	470,425	47,659	48,284	5,073	297	---	15,585	---	---	15,585	6	2,907	1,407	73,559	---	---	73,559
HARTFORD	135,233	47,855	46,789	---	50	8,888	36,416	---	---	45,304	---	3,204	8	95,355	---	---	95,355
IONA	82,590	29,855	29,754	---	---	5,280	42,094	---	---	47,374	---	7,461	120	84,709	---	---	84,709
KANDOTA	227,218	29,166	---	---	---	---	---	---	---	---	---	---	---	---	---	---	---
LESLIE	379,109	35,446	35,446	---	192	---	19,066	10,661	---	29,727	---	3,481	5	68,851	---	---	68,851
LITTLE ELK	99,310	37,634	35,886	---	---	---	28,935	4,150	---	33,085	---	403	12	69,386	---	1,000	70,386
LITTLE SAUK	182,228	26,000	---	---	---	---	---	---	---	---	---	---	---	---	---	---	---
LONG PRAIRIE	346,058	45,562	45,185	---	36	20,103	22,044	---	---	42,147	20	125	---	87,513	---	---	87,513
MORAN	132,752	30,441	30,441	---	94	3,692	27,834	2,766	---	34,292	---	353	11	65,191	---	---	65,191
REYNOLDS	134,218	24,234	24,919	---	---	---	33,953	---	---	33,953	---	435	392	59,699	---	---	59,699
ROUND PRAIRIE	151,714	36,869	36,698	---	15	7,625	33,656	---	---	41,281	---	2,650	215	80,859	---	---	80,859
STAPLES	182,544	75,465	72,895	---	16	12,659	29,269	---	---	41,928	44	1,256	128	116,267	---	---	116,267
STOWE PRAIRIE	93,573	28,543	28,543	---	130	---	42,163	10,223	---	52,386	---	2,311	---	83,370	---	---	83,370
TURTLE CREEK	169,128	46,778	47,709	---	12	2,216	18,620	778	---	21,614	---	1,383	634	71,352	---	---	71,352
VILLARD	167,966	60,722	---	---	---	---	---	---	---	---	---	---	---	---	---	---	---
WARD	111,739	22,491	21,340	---	---	---	64,180	---	---	64,180	---	6,451	155	92,126	---	---	92,126
WEST UNION	96,484	9,470	9,840	---	---	---	32,091	---	---	32,091	---	1,839	408	44,178	---	---	44,178
WYKEHAM	93,797	25,449	17,039	---	---	---	41,519	---	1,436	42,955	---	1,640	---	61,634	---	---	61,634
COUNTY TOTAL	5,133,065	970,264	828,933	8,013	1,237	85,997	729,580	42,060	1,436	859,073	4,217	47,300	11,725	1,760,498	---	6,000	1,766,498
TRAVERSE																	
ARTHUR	172,144	10,152	11,189	---	---	22,230	14,012	---	---	36,242	---	---	---	47,431	---	---	47,431
CLIFTON	258,078	20,002	20,070	---	---	---	10,627	---	---	10,627	---	520	104	31,321	---	---	31,321
CROKE	239,225	11,901	---	---	---	---	---	---	---	---	---	---	---	---	---	---	---
DOLLYMOUNT	280,593	12,495	12,477	---	---	---	11,717	---	---	11,717	---	403	53	24,650	---	---	24,650
FOLSOM	120,741	5,672	6,106	---	12	---	9,088	---	---	9,088	---	949	9	16,164	---	---	16,164
TRAVERSE (continued)																	
LAKE VALLEY	380,146	12,537	12,584	---	18	---	21,193	---	---	21,193	---	3,654	371	37,820	---	---	37,820
LEONARDSVILLE	239,047	8,417	8,699	---	---	---	14,275	---	---	14,275	---	1,368	2,004	26,346	---	---	26,346
MONSON	421,665	17,513	17,528	---	---	7,110	14,712	---	---	21,822	---	379	79	39,808	---	---	39,808
PARNELL	222,790	5,768	5,804	---	---	3,677	11,993	---	---	15,670	---	3,301	---	24,775	---	---	24,775

**Table 3
Classification of Revenues
For the Year Ended December 31, 1997**

Name of Town	Taxable Tax	Tax Levy Payable	Special			Licenses and	INTERGOVERNMENTAL REVENUES					Charges For	Interest	All Other	Total Revenues	Other Sources		Total Revenues & Other Sources
	Capacity	1997	Taxes	Assessments	Permits	Federal Grants	State Grants	County Grants	Local Units Grants	Total	Services	Earnings	Revenues	Revenues	Borrowing	Transfers In	Other Sources	
REDPATH	291,590	8,013	8,039	---	---	---	9,015	---	---	9,015	---	1,274	298	18,626	---	---	18,626	
TARA	232,031	7,810	7,760	---	---	17,444	9,826	---	---	27,270	---	1,634	---	36,664	---	---	36,664	
TAYLOR	326,117	16,414	16,015	---	---	6,148	11,851	---	---	17,999	---	83	---	34,097	---	---	34,097	
TINTAH	261,285	7,538	7,332	---	---	---	8,614	---	---	8,614	---	334	---	16,280	---	---	16,280	
WALLS	232,224	9,161	10,079	60	---	---	8,734	---	---	8,734	---	1,156	4	20,033	---	---	20,033	
WINDSOR	119,693	8,680	8,669	---	---	4,094	4,670	---	---	8,764	---	---	---	17,433	2,000	---	19,433	
COUNTY TOTAL	3,797,369	162,073	152,351	60	30	60,703	160,327	---	---	221,030	---	15,055	2,922	391,448	2,000	---	393,448	
WABASHA																		
CHESTER	255,868	56,603	56,072	---	509	---	35,361	4,576	---	39,937	---	442	2,612	99,572	---	---	99,572	
ELGIN	478,355	65,994	66,952	---	958	---	41,420	---	---	41,420	10	273	1,087	110,700	---	---	110,700	
GILLFORD	288,252	36,291	35,400	---	8	---	45,823	---	---	45,823	---	767	---	81,998	---	---	81,998	
GLASGOW	147,942	21,667	22,839	---	---	---	22,573	---	---	22,573	18	---	---	45,430	---	---	45,430	
GREENFIELD	782,550	89,415	91,839	3,980	160	---	16,391	---	---	16,391	2,337	7,881	1,462	124,050	---	---	124,050	
HIGHLAND	239,318	37,267	39,348	---	18	---	36,034	502	---	36,536	---	968	975	77,845	---	---	77,845	
HYDE PARK	133,798	21,139	---	---	---	---	---	---	---	---	---	---	---	---	---	---	---	
LAKE	221,088	31,664	29,624	---	---	---	24,375	2,865	---	27,240	3,677	1,434	536	62,511	---	---	62,511	
MAZEPPA	305,142	22,852	22,852	---	687	---	15,483	3,164	---	18,647	4	192	646	43,028	---	---	43,028	
MINNEISKA	111,980	10,925	10,925	---	---	---	4,560	1,799	---	6,359	---	293	68	17,645	---	---	17,645	
MOUNT PLEASANT	242,615	27,166	27,405	---	---	---	49,680	---	---	49,680	---	8,106	153	85,344	---	---	85,344	
OAKWOOD	217,631	36,190	30,372	---	369	---	53,143	328	---	53,471	---	1,193	---	85,405	---	---	85,405	
PEPIN	216,834	14,955	15,425	---	---	---	11,853	---	---	11,853	91	417	1,575	29,361	---	---	29,361	
PLAINVIEW	383,588	57,911	55,226	---	160	---	31,047	295	---	31,342	11,006	1,722	1,838	101,294	65,000	---	166,294	
WATOPA	125,928	12,329	---	---	---	---	---	---	---	---	---	---	---	---	---	---	---	
WEST ALBANY	202,356	21,246	20,645	---	---	---	25,518	---	---	25,518	3,406	3,021	22	52,612	---	---	52,612	
ZUMBRO	405,087	56,599	56,599	---	855	---	32,777	3,334	---	36,111	---	2,493	11,756	107,814	---	---	107,814	
COUNTY TOTAL	4,758,332	620,213	581,523	3,980	3,724	---	446,038	16,863	---	462,901	20,549	29,202	22,730	1,124,609	65,000	---	1,189,609	
WADENA																		
ALDRICH	224,815	32,308	32,910	---	---	---	5,737	1,285	---	7,022	---	---	357	40,289	---	---	40,289	
BLUEBERRY	329,354	44,822	45,163	---	---	---	34,582	---	---	34,582	550	13,148	2,197	95,640	---	---	95,640	
BULLARD	50,311	9,312	7,944	---	108	---	3,506	5,827	---	9,333	---	199	---	17,584	---	---	17,584	
HUNTERSVILLE	33,315	5,285	5,285	---	14	---	5,190	2,328	---	7,518	---	489	4	13,310	---	---	13,310	
LEAF RIVER	108,695	18,327	18,172	---	30	---	15,184	3,244	---	18,428	4	719	469	37,822	---	---	37,822	
LYONS	61,186	6,310	6,310	---	---	---	3,207	3,208	---	6,415	---	491	---	13,216	---	---	13,216	
MEADOW	56,896	13,000	7,750	---	---	---	23,717	---	---	23,717	---	868	566	32,901	---	---	32,901	
NORTH GERMANY	133,569	12,195	13,326	---	---	---	13,634	2,941	---	16,575	---	687	121	30,709	---	8,962	39,671	
ORTON	69,104	9,992	9,992	---	---	6,924	12,463	2,585	---	21,972	---	1,128	---	33,092	---	4,637	37,729	
RED EYE	190,255	22,157	22,497	---	---	---	19,172	5,067	---	24,239	---	655	849	48,240	---	1,403	49,643	
ROCKWOOD	110,031	7,432	7,222	---	---	1,049	12,132	---	---	13,181	---	755	76	21,234	---	---	21,234	
SHELL RIVER	80,130	17,851	17,851	---	---	---	3,902	10,458	---	14,360	---	1,699	2,049	35,959	---	---	35,959	
THOMASTOWN	348,922	52,356	52,356	---	---	---	20,632	35,581	---	56,213	2,834	5,160	395	116,958	6,500	35,000	158,458	
WADENA	249,430	33,419	24,301	---	---	---	32,158	---	---	32,158	---	2,307	---	58,766	---	---	58,766	
WING RIVER	156,598	25,533	25,533	---	---	---	15,471	12,285	---	27,756	---	3,227	945	57,461	---	---	57,461	
COUNTY TOTAL	2,202,611	310,299	296,612	---	152	7,973	220,687	84,809	---	313,469	3,388	31,532	8,028	653,181	6,500	50,002	709,683	
WASECA																		
ALTON	412,946	24,900	24,900	---	---	5,967	15,482	7,400	---	28,849	2,235	2,034	524	58,542	---	---	58,542	
BLOOMING GROVE	661,938	34,804	34,900	---	---	7,678	6,482	7,645	---	21,805	6	7,606	60	64,377	---	---	64,377	
BYRON	499,892	20,716	20,716	---	---	---	9,292	11,668	---	20,960	---	1,975	1,590	45,241	---	---	45,241	
FREEDOM	431,222	29,905	29,570	1,445	---	---	24,728	4,708	---	29,436	325	3,439	---	64,215	---	3,724	67,939	
IOSCO	491,441	33,993	33,537	---	---	5,997	10,228	7,075	---	23,300	961	3,704	1,440	62,942	---	---	62,942	

**Table 3
Classification of Revenues
For the Year Ended December 31, 1997**

Name of Town	Taxable Tax	Tax Levy Payable	Special			Licenses and	INTERGOVERNMENTAL REVENUES					Charges	All	Total Revenues	Other Sources		Total Revenues & Other Sources
	Capacity	1997	Taxes	Assessments	Permits	Federal Grants	State Grants	County Grants	Local Units Grants	Total	For Services	Interest Earnings	Other Revenues		Borrowing	Transfers In	
JANESVILLE	363,640	36,135	35,475	---	---	---	28,197	---	---	28,197	420	1,174	714	65,980	---	---	65,980
NEW RICHLAND	583,503	53,122	53,122	---	37	2,700	18,246	6,882	---	27,828	---	6,939	212	88,138	---	---	88,138
OTISCO	466,705	37,061	36,308	---	---	---	21,283	7,565	---	28,848	---	6,146	869	72,171	---	---	72,171
ST. MARY	546,073	33,098	33,223	---	---	11,081	6,950	8,408	---	26,439	---	---	18	59,680	---	---	59,680
VIVIAN	402,466	35,341	35,138	---	---	10,858	25,749	---	---	36,607	---	2,793	74	74,612	---	---	74,612
WILTON	475,415	35,712	35,250	---	---	3,587	26,297	---	---	29,884	---	3,149	256	68,539	---	---	68,539
WOODVILLE	957,562	84,179	84,497	30,677	---	16,865	20,433	---	---	37,298	---	6,706	56,135	215,313	350,000	---	565,313
COUNTY TOTAL	6,292,803	458,966	456,636	32,122	37	64,733	213,367	61,351	---	339,451	3,947	45,665	61,892	939,750	350,000	3,724	1,293,474
WASHINGTON																	
BAYTOWN	1,910,461	103,440	112,246	---	17,634	---	21,730	3,957	---	25,687	---	6,585	12,200	174,352	---	---	174,352
DENMARK	1,520,380	278,718	294,760	---	1,240	---	57,636	7,420	695	65,751	---	701	21,121	383,573	---	20,000	403,573
FOREST LAKE	5,657,036	711,165	878,327	41,672	138,528	---	244,413	---	---	244,413	661,171	132,348	62,803	2,159,262	75,000	16,400	2,250,662
GREY CLOUD ISLAND	364,392	39,932	46,141	---	2,710	---	17,565	1,579	---	19,144	---	18,441	5,819	92,255	---	---	92,255
MAY	2,690,800	137,821	183,746	34,140	47,444	---	106,491	12,082	---	118,573	41,078	69,728	26,994	521,703	---	2,500	524,203
NEW SCANDIA	2,885,407	667,398	804,050	154,265	457	---	197,473	19,047	---	216,520	74,293	49,296	41,024	1,339,905	700,000	---	2,039,905
STILLWATER	2,678,129	421,317	436,185	---	15,349	---	45,414	3,337	144	48,895	250	32,744	18,822	552,245	541,137	84,717	1,178,099
WEST LAKELAND	3,179,733	146,549	159,444	---	190,356	---	18,800	18,067	---	36,867	3,330	38,964	115,080	544,041	---	179,000	723,041
COUNTY TOTAL	20,886,338	2,506,340	2,914,899	230,077	413,718	---	709,522	65,489	839	775,850	780,122	348,807	303,863	5,767,336	1,316,137	302,617	7,386,090
WATONWAN																	
ADRIAN	314,783	30,818	30,818	---	---	16,389	17,401	9,359	---	43,149	389	5,424	14	79,794	---	10,000	89,794
ANTRIM	431,996	40,539	40,511	---	---	10,306	10,277	12,200	4,756	37,539	2,411	1,130	10	81,601	---	---	81,601
BUTTERFIELD	379,775	21,837	22,166	---	---	13,770	29,721	3,310	---	46,801	15,286	400	---	84,653	---	---	84,653
FIELDON	416,239	34,889	34,524	---	---	10,324	14,482	2,998	---	27,804	---	2,175	6	64,509	---	---	64,509
LONG LAKE	521,236	40,375	40,375	---	---	---	38,252	21,446	---	59,698	---	2,049	2,725	104,847	---	---	104,847
MADELIA	403,397	50,328	48,374	---	---	20,171	14,084	9,533	---	43,788	4	1,803	10	93,979	---	---	93,979
NELSON	315,863	38,141	38,434	---	10	12,601	30,873	---	---	43,474	---	466	689	83,073	---	---	83,073
ODIN	382,819	25,082	25,082	---	---	7,882	7,514	8,322	---	32,718	1,933	3,191	6	53,930	---	---	53,930
RIVERDALE	300,512	32,966	33,000	---	---	---	22,383	19,141	---	41,524	---	1,317	---	75,841	---	---	75,841
ROSENDALE	391,497	31,774	31,565	---	20	30,452	32,130	1,035	---	63,617	217	1,083	18	96,520	4,500	---	101,020
SOUTH BRANCH	440,318	35,379	35,349	---	---	---	25,230	12,476	---	37,706	716	3,421	39	77,231	---	---	77,231
ST. JAMES	449,749	35,670	35,877	---	---	---	15,192	9,033	---	24,225	---	507	304	60,913	---	---	60,913
COUNTY TOTAL	4,748,184	417,798	416,075	---	30	121,895	257,539	108,853	4,756	493,043	20,956	22,966	3,821	956,891	4,500	10,000	971,391
WILKIN																	
AKRON	133,662	8,159	8,159	---	---	---	10,485	1,837	---	12,322	---	329	189	20,999	---	---	20,999
ANDREA	209,132	10,540	10,376	---	---	6,308	2,289	8,486	---	17,083	---	2,421	1,027	30,907	---	---	30,907
ATHERTON	179,790	13,339	14,837	---	---	---	14,955	---	---	14,955	4	285	---	30,081	---	---	30,081
BRADFORD	227,598	12,190	12,911	---	---	---	17,832	---	---	17,832	1,331	---	---	32,074	---	---	32,074
BRANDRUP	399,907	24,235	---	---	---	---	---	---	---	---	---	---	---	---	---	---	---
BRECKENRIDGE	214,641	6,598	6,524	---	---	---	11,630	2,548	---	14,178	---	833	---	21,535	---	1,500	23,035
CAMPBELL	347,345	19,194	19,194	---	---	3,166	3,939	12,568	---	19,673	---	312	---	39,179	---	---	39,179
CHAMPION	216,001	12,889	12,889	---	---	---	5,211	10,055	---	15,266	---	3,950	---	32,105	---	---	32,105
CONNELLY	175,431	7,224	7,223	---	---	---	557	13,796	---	14,353	---	1,162	---	22,738	---	---	22,738
DEERHORN	265,374	13,531	13,673	---	---	2,495	11,044	---	---	13,539	---	2,654	---	29,866	---	---	29,866
FOXHOME	251,439	7,046	7,046	---	---	---	13,344	3,408	---	16,752	---	1,604	---	25,402	---	---	25,402
WILKIN (continued)																	
MANSTON	164,121	17,477	17,747	---	---	998	6,430	---	---	7,428	---	1,806	110	27,091	---	---	27,091
MCCAULEYVILLE	74,931	5,893	4,907	---	---	---	764	10,460	---	11,224	---	145	---	16,276	---	---	16,276
MEADOWS	186,113	8,997	9,057	---	---	---	13,645	1,111	---	14,756	---	1,118	---	24,931	---	---	24,931
MITCHELL	202,654	10,273	10,418	---	---	---	9,335	9,142	---	18,477	---	1,731	2,459	33,085	---	---	33,085
NILSEN	274,040	8,851	8,851	---	---	---	620	10,673	---	11,293	---	26	---	20,170	---	---	20,170
NORDICK	242,336	15,459	15,459	---	---	---	1,693	9,020	---	10,713	---	314	1,843	28,329	---	---	28,329

An incomplete report was filed. Receipts were not shown in detail.

Table 3
Classification of Revenues
For the Year Ended December 31, 1997

Name of Town	Taxable Tax Capacity	Tax Levy Payable 1997	Special Assessments			Licenses and Permits	INTERGOVERNMENTAL REVENUES					Charges For Services	Interest Earnings	All Other Revenues	Total Revenues	Other Sources		Total Revenues & Other Sources
			Taxes			Federal Grants	State Grants	County Grants	Local Units Grants	Total				Total Revenues	Borrowing	Transfers In	Total Revenues & Other Sources	
PRAIRIE VIEW	175,510	11,465	12,266	---	---	---	15,503	---	---	15,503	2	2,441	1,870	32,082	---	---	32,082	
ROBERTS	164,310	3,635	3,635	---	---	---	2,028	6,191	---	8,219	---	876	---	12,730	---	---	12,730	
SUNNYSIDE	260,322	13,011	13,011	---	---	973	3,673	11,741	---	16,387	4	183	---	29,585	---	---	29,585	
TANBERG	125,304	13,641	14,511	---	---	---	1,469	5,274	---	6,743	---	212	---	21,466	---	---	21,466	
WOLVERTON	228,321	13,911	14,015	---	---	---	11,554	5,776	---	17,330	---	2,340	2,889	36,574	---	---	36,574	
COUNTY TOTAL	4,718,282	257,558	236,709	---	---	13,940	158,000	122,086	---	294,026	1,341	24,742	10,387	567,205	---	1,500	568,705	
WINONA																		
DRESBACH	250,938	80,762	81,135	---	4,369	---	24,489	---	---	24,489	---	2,517	---	112,510	---	---	112,510	
ELBA	169,127	27,585	27,585	---	75	---	12,879	9,032	---	21,911	---	409	171	50,151	---	---	50,151	
FREMONT	254,192	23,309	23,736	---	---	---	43,443	6,497	---	49,940	---	6,152	4	79,832	---	---	79,832	
HART	233,353	35,542	36,340	---	---	---	25,266	5,890	---	31,156	4,560	465	31	72,552	---	---	72,552	
HILLSDALE	127,943	28,372	25,455	---	453	---	6,907	7,335	---	14,242	---	1,266	1,861	43,277	---	---	43,277	
HOMER	730,271	44,116	---	---	---	---	---	---	---	---	---	---	---	---	---	---	---	
MOUNT VERNON	214,101	21,192	22,127	---	---	---	21,645	---	---	21,645	1,476	365	121	45,734	---	---	45,734	
NEW HARTFORD	284,300	50,965	50,640	---	35	875	68,374	---	---	69,249	7,756	1,106	4,946	133,732	---	---	133,732	
NORTON	252,949	26,864	26,005	---	---	---	25,040	5,760	---	30,800	---	678	1,709	59,192	---	---	59,192	
PLEASANT HILL	208,092	47,459	48,262	14,362	45	---	48,304	136	---	48,440	---	---	---	111,109	---	---	111,109	
RICHMOND	258,072	43,888	43,888	---	15	---	48,516	4,039	---	52,555	---	1,640	632	98,730	---	47,200	145,930	
ROLLINGSTONE	520,201	64,599	65,321	---	68	---	33,386	9,586	---	42,972	1,949	1,555	---	111,865	---	---	111,865	
SARATOGA	293,096	51,868	51,868	---	---	---	35,878	14,491	---	50,369	---	302	50	102,589	---	---	102,589	
ST. CHARLES	348,439	47,018	46,997	---	---	---	44,582	6,789	1,503	52,874	1,830	3,648	201	105,550	---	---	105,550	
UTICA	414,578	74,085	75,501	---	250	---	59,630	---	---	59,630	624	2,909	1,865	140,779	---	500	141,279	
WARREN	293,523	53,931	53,931	---	---	---	70,011	12,659	---	82,670	580	---	550	137,731	---	---	137,731	
WHITEWATER	89,446	17,690	17,242	---	---	---	17,962	4,363	---	22,325	---	1,038	1,207	41,812	---	---	41,812	
WILSON	663,735	72,341	72,261	---	1,840	---	67,705	---	---	67,705	1,676	7,292	2,648	153,422	---	---	153,422	
WISCOY	174,059	26,640	28,117	---	---	---	28,253	6,753	---	35,006	655	3,930	226	67,934	---	---	67,934	
COUNTY TOTAL	5,780,415	838,226	796,411	14,362	7,150	875	682,270	93,330	1,503	777,978	21,106	35,272	16,222	1,668,501	---	47,700	1,716,201	
WRIGHT																		
ALBION	584,097	65,180	66,486	---	214	---	67,309	3,140	---	70,449	27,228	816	155	165,348	---	---	165,348	
BUFFALO	1,169,512	145,019	124,839	---	---	---	66,157	20,309	---	86,466	---	8,096	26,194	245,595	---	---	245,595	
CHATHAM	716,615	32,965	35,615	31,502	70	6,281	24,481	2,197	---	32,959	12,798	26,177	123	139,244	---	---	139,244	
CLEARWATER	652,328	127,987	127,987	8,858	242	---	35,457	11,875	---	47,332	---	1,606	---	186,025	---	31,500	217,525	
COKATO	527,489	72,793	77,993	16,000	545	---	72,807	1,438	---	74,245	12,875	4,534	97,990	284,182	---	---	284,182	
CORINNA	2,216,966	400,251	449,749	102,861	170	---	66,525	9,141	---	75,666	22,670	7,027	903	659,046	137,551	78,455	875,052	
FRANKLIN	1,914,641	154,512	154,512	151,976	---	---	93,510	---	---	93,510	---	112,731	---	512,729	---	---	512,729	
FRENCH LAKE	695,540	93,119	95,689	79,090	6	9,007	90,830	4,352	---	104,189	9,785	1,431	20	290,210	247,500	---	537,710	
MAPLE LAKE	1,220,828	186,371	190,992	---	110	13,082	40,777	14,970	---	68,829	---	2,517	5,802	268,250	---	---	268,250	
MARYSVILLE	774,976	81,140	84,935	---	500	4,256	35,833	---	---	40,089	57,067	9,272	---	191,863	---	---	191,863	
MIDDLEVILLE	455,028	82,861	86,012	---	5,890	---	71,840	15,819	---	87,659	13,881	3,071	3,717	200,230	---	---	200,230	
MONTICELLO	1,770,836	125,871	138,636	4,347	91	---	156,641	---	---	156,641	153,335	21,638	778	475,466	---	---	475,466	
ROCKFORD	4,136,991	471,701	477,270	---	25	10,222	46,150	28,136	---	84,508	37,422	11,483	---	610,708	---	---	610,708	
SILVER CREEK	1,232,609	267,156	267,156	62,737	1,199	12,863	93,018	51,830	---	157,711	26,128	7,005	---	521,936	200,000	---	721,936	
SOUTHSIDE	1,665,691	117,198	117,198	---	---	---	10,675	9,982	---	20,657	---	5,453	13,916	197,448	---	---	197,448	
STOCKHOLM	416,068	79,610	64,163	17,672	3,912	12,222	55,580	10,319	---	78,121	3,238	832	119	168,057	---	---	168,057	
WRIGHT (continued)																		
VICTOR	554,730	86,742	88,324	21,814	---	6,842	65,673	1,457	---	73,972	2,036	1,680	6,387	194,213	---	---	194,213	
WOODLAND	554,167	121,666	117,522	27,354	386	33,729	65,010	5,197	---	103,936	25,205	5,568	4,407	284,378	150,000	27,000	461,378	
COUNTY TOTAL	21,259,112	2,712,142	2,765,078	564,435	13,360	108,504	1,158,273	190,162	---	1,456,939	403,668	230,937	160,511	5,594,928	735,051	136,955	6,466,934	
YELLOW MEDICINE																		
BURTON	190,788	13,094	13,094	---	---	16,287	34,439	7,225	---	57,951	---	661	---	71,706	---	---	71,706	

Failed to report in time for this publication.

**Table 3
Classification of Revenues
For the Year Ended December 31, 1997**

Name of Town	Taxable Tax	Tax Levy Payable	Special			Licenses and	INTERGOVERNMENTAL REVENUES					Charges	Interest	All Other	Total	Other Sources		Total
	Capacity	1997	Taxes	Assessments	Permits	Federal Grants	State Grants	County Grants	Local Units Grants	Total	For Services	Earnings	Revenues	Revenues	Borrowing	Transfers In	Other Sources	
ECHO	326,060	41,530	41,260	---	---	29,910	20,374	---	---	50,284	---	3,484	122	95,150	---	---	---	95,150
FLORIDA	139,823	13,444	13,054	---	---	22,102	17,398	---	---	39,500	---	2,654	157	55,365	---	---	---	55,365
FORTIER	103,421	17,264	17,752	---	---	26,146	19,566	---	---	45,712	---	3,698	314	67,476	---	---	---	67,476
FRIENDSHIP	299,309	39,033	38,895	---	7	66,610	18,065	10,791	---	95,466	---	159	5,107	139,634	---	---	---	139,634
HAMMER	202,406	32,861	30,848	---	---	---	20,764	---	---	20,764	4	1,432	40,498	93,546	---	---	---	93,546
HAZEL RUN	294,074	28,092	28,092	---	---	---	7,131	9,601	---	16,732	---	425	---	45,249	---	---	---	45,249
LISBON	244,634	19,629	19,629	---	---	17,885	13,334	11,701	---	42,920	---	222	---	62,771	---	---	---	62,771
MINNESOTA FALLS	244,702	17,452	17,452	---	---	18,563	11,761	11,166	---	41,490	---	11,073	183	70,198	---	---	---	70,198
NORMAN	171,000	15,600	15,600	---	---	14,500	8,549	15,349	---	38,398	---	7,364	---	61,362	---	---	---	61,362
NORMANIA	264,093	21,455	21,592	---	---	---	65,170	---	---	65,170	---	2,198	62	89,022	---	---	---	89,022
OMRO	215,450	15,292	15,292	---	---	48,621	13,848	12,079	---	74,548	---	4,518	---	94,358	---	---	---	94,358
OSHKOSH	220,513	19,763	19,084	---	---	50,708	22,434	---	---	73,142	---	239	4	92,469	---	---	---	92,469
POSEN	319,217	35,580	35,580	---	---	24,516	14,587	10,716	---	49,819	---	1,942	11	87,352	---	---	---	87,352
SANDNES	366,172	38,283	37,645	---	---	48,571	15,500	---	---	64,071	---	102	18	101,836	---	---	---	101,836
SIOUX AGENCY	276,528	25,493	25,211	---	---	---	42,336	---	---	42,336	4	1,924	1,487	70,962	---	10,000	---	80,962
STONY RUN	357,646	32,678	32,771	8,258	272	125,171	30,415	---	---	155,586	---	1,169	2,505	200,561	165,000	---	---	365,561
TYRO	259,630	24,608	---	---	---	---	---	---	---	---	---	---	---	---	---	---	---	---
WERGELAND	152,039	18,924	16,322	---	---	45,252	19,228	11,491	---	75,971	---	---	637	92,930	---	---	---	92,930
WOOD LAKE	302,671	39,419	38,527	---	12	---	61,735	---	---	61,735	---	2,622	881	103,777	---	2,950	---	106,727
COUNTY TOTAL	5,201,880	529,120	477,700	8,258	291	554,842	456,634	100,119	---	1,111,595	8	45,886	51,986	1,695,724	165,000	12,950	---	1,873,674
STATE TOTAL	692,506,078	78,511,776	77,838,397	5,588,073	1,957,350	8,062,475	44,264,627	8,732,843	726,555	61,786,500	6,015,840	5,367,195	5,200,360	163,753,715	12,951,630	6,760,570	---	183,465,915

Table 4
Classification of Expenditures
For the Year Ended December 31, 1997

Name of Town	Pop.	Current Expenditures					Total Current Expenditures	Capital Outlay					Total Capital Outlay	Debt Service		Total Expenditures	Transfers Out	Total Expenditures and Transfers
		General Government	Fire Protection	Road and Bridge	Water and Sewer	All Other		General Government	Fire Protection	Road and Bridge	Water and Sewer	All Other		Principal Payments	Interest Payments			
AITKIN																		
AITKIN	893	11,489	8,200	91,710	---	16,830	128,229	---	---	---	---	---	---	8,608	---	136,837	---	136,837
BALL BLUFF	273	17,126	10,651	22,413	---	4,077	54,267	---	---	925	---	---	925	---	---	55,192	---	55,192
BALSAM	23	2,720	291	3,363	---	---	6,374	---	---	---	---	---	---	---	---	6,374	---	6,374
BEAVER	99	6,185	1,209	2,079	---	---	9,473	---	---	---	---	---	---	---	---	9,473	---	9,473
CLARK	182	6,361	682	10,082	---	250	17,375	325	---	3,300	---	---	3,625	---	---	21,000	---	21,000
CORNISH	27	7,292	769	2,390	---	---	10,451	---	---	---	---	---	---	---	---	10,451	---	10,451
FARM ISLAND	888	39,856	4,600	63,340	---	---	107,796	---	---	114,806	---	---	114,806	---	---	222,602	---	222,602
FLEMING	349	18,803	7,225	30,992	---	8,428	65,448	---	---	29,560	---	---	29,560	---	---	95,008	---	95,008
GLEN	355	16,149	4,400	33,546	---	---	54,095	---	---	22,926	---	---	22,926	---	---	77,021	---	77,021
HAUGEN	161	9,543	1,739	15,339	---	---	26,621	---	---	---	---	---	---	---	---	26,621	---	26,621
HAZELTON	523	31,960	10,785	84,387	---	530	127,662	3,260	---	---	---	---	3,260	---	---	130,922	---	130,922
HILL LAKE	420	8,819	9,005	26,700	---	3,204	47,728	---	---	---	---	---	---	---	---	47,728	---	47,728
IDUN	206	11,950	2,086	31,379	---	294	45,709	---	---	11,736	---	---	11,736	---	---	57,445	---	57,445
JEVNE	316	7,826	2,193	34,225	---	1,303	45,547	591	---	---	---	---	591	---	---	46,138	---	46,138
KIMBERLY	209	12,238	2,487	16,135	---	10,043	40,903	---	---	20,835	---	---	20,835	---	---	61,738	---	61,738
LAKESIDE	422	15,660	14,718	27,373	---	9,365	67,116	---	---	---	---	---	---	---	---	67,116	---	67,116
LEE	39	3,878	331	4,607	---	---	8,816	---	---	---	---	---	---	---	---	8,816	---	8,816
LIBBY	34	3,365	1,193	4,087	---	---	8,645	---	---	---	---	---	---	---	---	8,645	---	8,645
LOGAN	232	13,404	2,078	39,966	---	1,440	56,888	---	---	---	---	---	---	---	---	56,888	---	56,888
MACVILLE	195	6,848	6,651	5,107	---	---	18,606	---	---	---	---	---	---	---	---	18,606	---	18,606
MALMO	251	6,465	3,500	37,939	---	7,755	55,659	10,861	---	---	---	---	10,861	---	---	66,520	---	66,520
MCGREGOR	137	---	---	---	---	---	---	Failed to report in time for this publication.					---	---	---	---	---	---
MILLWARD	46	3,977	580	2,190	---	215	6,962	---	---	---	---	---	---	---	---	6,962	---	6,962
MORRISON	171	14,449	2,605	19,638	---	---	36,692	---	---	---	---	---	---	---	---	36,692	---	36,692
NORDLAND	741	33,934	8,200	47,332	---	---	89,466	---	---	2,437	---	---	2,437	---	---	91,903	---	91,903
PLINY	126	2,961	1,497	2,946	---	1,045	8,449	---	---	---	---	---	---	---	---	8,449	---	8,449
RICE RIVER	138	6,411	805	8,500	---	---	15,716	---	---	1,000	---	---	1,000	---	---	16,716	---	16,716
SALO	103	3,418	478	5,837	---	1,218	10,951	---	---	---	---	---	---	---	---	10,951	---	10,951
SEAVEY	75	9,848	735	14,711	---	426	25,720	325	---	2,316	---	---	2,641	---	---	28,361	---	28,361
SHAMROCK	930	27,777	29,844	169,050	---	---	226,671	---	---	16,268	---	---	16,268	---	---	242,939	---	242,939
SPALDING	207	4,863	1,041	10,798	---	100	16,802	---	---	---	---	---	---	---	---	16,802	---	16,802
SPENCER	518	9,451	4,000	19,773	---	1,326	34,550	---	---	70,900	---	---	70,900	---	---	105,450	---	105,450
TURNER	177	---	---	---	---	---	---	Failed to report in time for this publication.					---	---	---	---	---	
VERDON	38	1,488	---	6,240	---	1,585	9,313	---	---	8,137	---	---	8,137	---	---	17,450	3,000	20,450
WAGNER	303	7,783	5,356	12,683	---	---	25,822	---	---	16,128	---	---	16,128	---	---	41,950	---	41,950
WAUKENABO	273	15,951	8,021	38,903	---	---	62,875	---	---	---	---	---	---	---	---	62,875	1,002	63,877
WEALTHWOOD	189	10,961	2,872	7,243	---	675	21,751	---	---	---	---	---	---	---	---	21,751	---	21,751
WHITE PINE	44	2,536	576	5,434	---	---	8,546	---	---	---	---	---	---	---	---	8,546	---	8,546
WILLIAMS	138	5,119	---	11,199	---	200	16,518	---	---	3,591	---	---	3,591	---	---	20,109	---	20,109
WORKMAN	165	9,518	5,193	24,248	---	1,035	39,994	---	---	---	---	---	---	---	---	39,994	---	39,994
COUNTY TOTAL	10,616	428,382	166,596	993,884	---	71,344	1,660,206	15,362	---	324,865	---	---	340,227	8,608	---	2,009,041	4,002	2,013,043
ANOKA																		
BURNS	3,202	111,687	30,382	102,789	---	101,546	346,404	1,697	---	298,110	---	46,128	345,935	50,000	18,891	761,230	180,000	941,230
COLUMBUS	4,189	221,743	57,764	270,083	---	158,228	707,818	13,326	14,111	237,687	---	41,985	307,109	55,000	23,933	1,093,860	125,902	1,219,762
LINWOOD	4,563	152,652	48,376	156,658	---	160,463	518,149	1,159	15,017	---	---	20,161	36,337	80,778	15,985	651,249	---	651,249
COUNTY TOTAL	11,954	486,082	136,522	529,530	---	420,237	1,572,371	16,182	29,128	535,797	---	108,274	689,381	185,778	58,809	2,506,339	305,902	2,812,241
BECKER																		
ATLANTA	140	8,640	1,368	58,733	---	20,580	89,321	---	---	13,045	---	---	13,045	---	---	102,366	---	102,366
AUDUBON	449	6,841	6,506	56,461	---	2,093	71,901	---	---	4,862	---	---	4,862	---	---	76,763	---	76,763
BURLINGTON	1,240	19,436	9,189	36,196	---	7,626	72,447	---	---	65,691	---	---	65,691	---	---	138,138	---	138,138
CALLAWAY	311	---	---	---	---	---	---	Failed to report in time for this publication.					---	---	---	---	---	

Table 4
Classification of Expenditures
For the Year Ended December 31, 1997

Name of Town	Pop.	Current Expenditures					Total Current Expenditures	Capital Outlay					Total Capital Outlay	Debt Service		Total Expenditures	Transfers Out	Total Expenditures and Transfers			
		General Government	Fire Protection	Road and Bridge	Water and Sewer	All Other		General Government	Fire Protection	Road and Bridge	Water and Sewer	All Other		Principal Payments	Interest Payments						
BECKER (continued)																					
CARSONVILLE	241							Failed to report in time for this publication.													
CORMORANT	870	59,771	11,970	84,840	---	10,147	166,728	---	---	58,323	---	---	58,323	---	---	225,051	---	225,051			
CUBA	237	2,900	3,751	16,706	---	37,873	61,230	---	---	---	---	---	---	---	---	61,230	---	61,230			
DETROIT	2,442	13,232	25,867	136,290	---	9,419	184,808	---	---	400	---	---	400	---	---	185,208	20,000	205,208			
EAGLE VIEW	143	9,984	2,660	5,872	---	---	18,516	---	---	---	---	---	---	---	---	18,516	---	18,516			
ERIE	1,667	9,636	12,103	39,019	---	10,284	71,042	---	---	19,496	---	---	19,496	---	---	90,538	52,000	142,538			
EVERGREEN	310	15,179	3,110	24,966	---	5,800	49,055	---	---	---	---	---	---	---	---	49,055	---	49,055			
FOREST	76	19,572	3,047	19,520	---	---	42,139	---	---	---	---	---	---	---	---	42,139	---	42,139			
GREEN VALLEY	345	16,235	1,825	11,743	---	2,875	32,678	---	---	13,299	---	---	13,299	---	---	45,977	---	45,977			
HAMDEN	253	8,052	4,587	75,137	---	2,479	90,255	---	---	---	---	---	---	---	---	90,255	---	90,255			
HEIGHT OF LAND	753	29,438	5,278	24,440	---	1,000	60,156	---	---	14,268	---	---	14,268	---	---	74,424	---	74,424			
HOLMESVILLE	426	19,183	2,399	41,903	---	6,218	69,703	---	---	---	---	---	---	---	---	69,703	---	69,703			
LAKE EUNICE	1,028	19,838	12,679	73,257	---	16,423	122,197	---	---	35,096	---	---	35,096	---	---	157,293	---	157,293			
LAKE PARK	454	17,205	3,764	49,888	---	448	71,305	---	---	966	---	---	966	---	---	72,271	---	72,271			
LAKE VIEW	1,603	46,486	23,674	208,938	---	26,672	305,770	---	---	---	---	2,589	2,589	---	---	308,359	---	308,359			
MAPLE GROVE	340							Failed to report in time for this publication.													
OSAGE	682	18,083	3,776	43,398	---	15,606	80,863	---	---	20,335	---	3,281	23,616	---	---	104,479	---	104,479			
PINE POINT	402	6,970	1,776	21,341	---	5,904	35,991	---	---	5,305	---	---	5,305	---	---	41,296	---	41,296			
RICEVILLE	108	5,972	1,833	26,060	---	---	33,865	---	---	---	---	---	---	---	---	33,865	---	33,865			
RICHWOOD	631	11,181	2,642	53,898	---	1,106	68,827	---	---	---	---	---	---	---	---	68,827	---	68,827			
ROUND LAKE	130	8,195	6,984	29,351	---	---	44,530	---	6,933	9,300	---	---	16,233	---	---	60,763	---	60,763			
RUNEBERG	385	16,940	2,812	25,009	---	---	44,761	---	---	---	---	---	---	---	---	44,761	---	44,761			
SAVANNAH	169	8,045	811	13,758	---	1,001	23,615	---	---	1,959	---	---	1,959	---	---	25,574	---	25,574			
SHELL LAKE	314	15,380	3,398	18,053	---	26,328	63,159	---	---	---	---	---	---	---	---	63,159	---	63,159			
SILVER LEAF	474	10,363	3,124	24,456	---	1,649	39,592	---	---	---	---	---	---	---	---	39,592	---	39,592			
SPRING CREEK	134	8,974	1,650	19,365	---	---	29,989	---	---	11,262	---	---	11,262	5,000	1,128	47,379	---	47,379			
SPRUCE GROVE	360	10,419	3,255	32,772	---	6,264	52,710	---	---	5,271	---	---	5,271	2,000	18	59,999	---	59,999			
SUGAR BUSH	491	8,673	2,523	13,017	---	1,056	25,269	---	---	---	---	---	---	---	---	25,269	---	25,269			
TOAD LAKE	417	13,843	---	35,184	---	3,773	52,800	3,413	---	---	---	---	3,413	---	---	56,213	---	56,213			
TWO INLETS	252	9,257	2,813	16,903	---	---	28,973	---	---	---	---	---	4,576	---	---	33,549	---	33,549			
WALWORTH	124	4,675	1,627	27,459	5,110	2,845	41,716	---	---	12,145	---	3,287	15,432	---	---	57,148	---	57,148			
WHITE EARTH	726							Failed to report in time for this publication.													
WOLF LAKE	239	8,484	1,268	15,064	---	2,262	27,078	---	---	---	---	---	---	---	---	27,078	---	27,078			
COUNTY TOTAL	19,366	487,082	174,069	1,378,997	5,110	227,731	2,272,989	3,413	6,933	291,023	---	13,733	315,102	7,000	1,146	2,596,237	72,000	2,668,237			
BELTRAMI																					
ALASKA	282	8,868	6,527	12,248	---	1,921	29,564	---	---	2,190	---	---	2,190	---	---	31,754	---	31,754			
BATTLE	53	300	518	1,121	---	7,973	9,912	---	---	---	---	---	---	---	---	9,912	---	9,912			
BEMIDJI	2,920	33,781	16,759	34,732	---	5,400	90,672	---	---	---	---	---	---	---	---	90,672	---	90,672			
BENVILLE	95	3,749	1,559	7,271	---	---	12,579	---	---	---	---	---	---	---	---	12,579	47,970	60,549			
BIRCH	95	1,976	1,394	7,351	---	---	10,721	---	---	277	---	---	277	---	---	10,998	---	10,998			
BUZZLE	311	7,011	2,675	16,510	---	---	26,196	---	---	4,839	---	---	4,839	---	---	31,035	---	31,035			
CORMANT	208	4,852	2,040	3,741	---	---	10,633	---	---	---	---	---	---	---	---	10,633	1,900	12,533			
DURAND	173	5,236	1,430	7,678	---	1,910	16,254	---	---	---	---	---	---	---	---	16,254	---	16,254			
ECKLES	941	6,099	10,244	25,752	---	---	42,095	---	---	12,353	---	---	12,353	---	---	54,448	---	54,448			
FROHN	1,322	27,889	6,391	18,283	---	5,591	58,154	4,511	---	37,678	---	---	42,189	15,000	665	116,008	---	116,008			
GRANT VALLEY	1,245	15,618	8,092	48,339	---	116,822	188,871	---	---	47,843	---	---	47,843	---	---	236,714	---	236,714			
HAGALI	298	5,104	6,756	9,917	---	---	21,777	---	---	700	---	---	700	---	---	22,477	1,200	23,677			
HAMRE	18	1,246	629	5,307	---	509	7,691	---	---	638	---	---	638	---	---	8,329	---	8,329			
HINES	625	10,621	12,370	19,366	---	1,013	43,370	2,435	---	22,078	---	177	24,690	---	---	68,060	---	68,060			
HORNET	248	6,093	2,277	9,197	---	---	17,567	---	---	---	---	---	---	---	---	17,567	---	17,567			
JONES	257	4,968	1,810	18,276	---	946	26,000	---	---	2,517	---	---	2,517	---	---	28,517	---	28,517			
KELLIHER	113							Failed to report in time for this publication.													
LAMMERS	450	24,558	19,232	24,741	3,500	580	72,611	---	---	17,298	---	---	17,298	---	---	89,909	2,038	91,947			

**Table 4
Classification of Expenditures
For the Year Ended December 31, 1997**

Name of Town	Pop.	Current Expenditures					Total Current Expenditures	Capital Outlay					Total Capital Outlay	Debt Service		Total Expenditures	Transfers Out	Total Expenditures and Transfers	
		General Government	Fire Protection	Road and Bridge	Water and Sewer	All Other		General Government	Fire Protection	Road and Bridge	Water and Sewer	All Other		Principal Payments	Interest Payments				
BELTRAMI (continued)																			
LANGOR	223	3,249	668	9,483	---	1,567	14,967	---	---	6,755	---	---	6,755	---	---	21,722	---	21,722	
LEE	49	1,722	824	3,398	---	600	6,544	---	---	---	---	---	---	---	---	6,544	---	6,544	
LIBERTY	609	10,032	2,129	29,528	---	2,217	43,906	---	---	24,677	---	---	24,677	---	---	68,583	---	68,583	
MAPLE RIDGE	110	1,789	848	3,044	---	1,907	7,588	---	---	---	---	---	---	---	---	7,588	---	7,588	
MINNIE	10	2,215	471	6,483	---	2,015	11,184	---	---	---	---	2,086	2,086	---	---	13,270	---	13,270	
MOOSE LAKE	192	7,245	5,534	9,401	---	950	23,130	---	---	1,342	---	---	1,342	---	---	24,472	---	24,472	
NEBISH	340	4,725	2,520	11,712	---	8,098	27,055	---	---	---	---	---	---	---	---	27,055	---	27,055	
NORTHERN	4,021	92,444	52,208	68,169	3,507	30,736	247,064	5,379	---	147,183	---	26,010	178,572	---	---	425,636	---	425,636	
OBRIEN	89	872	969	4,460	---	---	6,301	---	---	---	---	---	---	---	---	6,301	---	6,301	
PORT HOPE	627	9,052	5,826	21,934	---	---	36,812	---	---	---	---	---	---	4,152	1,614	42,578	---	42,578	
QUIRING	83	2,969	1,358	3,473	---	1,445	9,245	---	---	600	---	---	600	---	---	9,845	---	9,845	
ROOSEVELT	206	5,879	2,370	1,723	---	---	12,711	---	---	---	---	---	---	---	---	12,711	---	12,711	
SHOOKS	231	5,079	2,228	2,204	---	2,730	12,241	---	---	---	---	---	---	---	---	12,241	---	12,241	
SHOTLEY	70	4,104	2,678	1,639	---	---	8,421	---	---	---	---	---	---	---	---	8,421	---	8,421	
SPRUCE GROVE	80	2,072	691	1,550	---	50	4,363	---	---	---	---	---	---	---	---	4,363	---	4,363	
STEENERSON	45	3,006	616	2,000	---	669	6,291	---	---	---	---	---	---	---	---	6,291	---	6,291	
SUGAR BUSH	129	5,456	1,593	12,000	---	369	19,418	---	---	6,876	---	---	6,876	---	---	26,294	---	26,294	
SUMMIT	267	5,794	3,997	7,795	---	2,222	19,808	---	---	---	---	---	---	---	---	19,808	---	19,808	
TAYLOR	144	7,823	2,166	7,668	---	395	18,052	---	---	8,691	---	---	8,691	---	---	26,743	---	26,743	
TEN LAKE	714	22,516	3,686	70,744	---	4,950	101,896	---	---	---	---	---	---	31,147	22,324	155,367	---	155,367	
TURTLE LAKE	1,039	33,882	18,811	30,609	---	2,197	85,499	---	---	---	---	---	---	---	---	85,499	708	86,207	
TURTLE RIVER	962	21,978	13,960	33,092	---	1,142	70,172	287	---	14,260	---	---	14,547	22,371	6,575	113,665	29,278	142,943	
WASKISH	112	27,463	4,800	10,083	---	---	42,346	---	---	---	---	---	---	---	---	42,346	---	42,346	
WOODROW	107	3,039	1,219	3,349	---	---	7,607	---	---	---	---	---	---	---	---	7,607	---	7,607	
COUNTY TOTAL	20,113	452,374	232,873	625,371	7,007	209,663	1,527,288	12,612	---	358,795	---	28,273	399,680	72,670	31,178	2,030,816	83,094	2,113,910	
BENTON																			
ALBERTA	858	9,494	6,488	26,069	---	5,588	47,639	---	---	8,018	---	---	8,018	---	---	55,657	---	55,657	
GILMANTON	856	14,356	14,461	28,242	---	---	57,059	---	---	3,277	---	---	3,277	10,000	---	70,336	9,664	80,000	
GLENDORADO	840	12,057	7,703	25,272	---	---	45,032	---	---	17,553	---	---	17,553	---	---	62,585	---	62,585	
GRAHAM	584	Failed to report in time for this publication.																	
GRANITE LEDGE	713	14,734	5,433	29,176	---	---	49,343	---	---	---	---	---	---	---	---	49,343	---	49,343	
LANGOLA	883	11,677	22,003	31,122	---	---	64,802	---	---	---	---	---	---	---	---	64,802	---	64,802	
MAYHEW LAKE	842	12,083	7,011	37,364	---	---	56,458	---	---	---	---	---	---	---	---	56,458	---	56,458	
MAYWOOD	952	14,562	7,439	49,802	---	---	71,803	---	---	41,535	---	---	41,535	---	---	113,338	19,757	133,095	
MINDEN	2,105	24,152	20,670	45,902	---	---	90,724	---	---	31,102	---	---	31,102	---	---	121,826	---	121,826	
SAUK RAPIDS	875	30,393	5,680	26,312	---	---	62,385	---	---	---	---	---	---	---	---	62,385	500	62,885	
ST. GEORGE	976	15,807	9,222	28,281	---	---	53,310	---	---	6,086	---	---	6,086	15,045	---	74,441	16,925	91,366	
WATAB	2,830	27,514	30,621	38,149	---	31	96,315	---	---	72,165	---	---	72,165	---	---	168,480	---	168,480	
COUNTY TOTAL	13,314	186,829	136,731	365,691	---	5,619	694,870	---	---	179,736	---	---	179,736	25,045	---	899,651	46,846	946,497	
BIG STONE																			
AKRON	227	7,594	2,220	79,376	---	845	90,035	---	---	---	---	---	---	---	45	90,080	---	90,080	
ALMOND	144	Failed to report in time for this publication.																	
ARTICHOKE	93	7,201	2,002	26,840	---	---	36,043	---	---	---	---	---	---	---	---	36,043	---	36,043	
BIG STONE	254	11,082	1,447	30,871	---	94	43,494	---	---	34,375	---	---	34,375	---	---	77,869	---	77,869	
BROWNS VALLEY	186	8,812	6,724	61,366	---	65	76,967	---	---	---	---	---	---	---	---	76,967	1,000	77,967	
FOSTER	132	25,582	3,832	42,711	---	270	72,395	---	---	15,719	---	---	15,719	---	215	88,329	---	88,329	
GRACEVILLE	207	Failed to report in time for this publication.																	
MALTA	91	4,233	2,418	34,295	---	---	40,946	---	---	---	---	---	---	---	---	40,946	---	40,946	
MOONSHINE	104	9,507	1,659	25,603	---	45	36,814	---	---	3,800	---	---	3,800	---	---	40,614	---	40,614	
ODESSA	169	6,634	1,260	25,098	---	33,657	66,649	---	---	---	---	---	---	10,000	786	77,435	---	77,435	
ORTONVILLE	107	6,560	707	3,610	---	415	11,292	---	---	4,855	---	---	4,855	---	---	16,147	---	16,147	

Table 4
Classification of Expenditures
For the Year Ended December 31, 1997

Name of Town	Pop.	Current Expenditures					Total Current Expenditures	Capital Outlay					Total Capital Outlay	Debt Service		Total Expenditures	Transfers Out	Total Expenditures and Transfers
		General Government	Fire Protection	Road and Bridge	Water and Sewer	All Other		General Government	Fire Protection	Road and Bridge	Water and Sewer	All Other		Principal Payments	Interest Payments			
BIG STONE (continued)																		
OTREY	103	4,909	1,260	12,311	---	---	18,480	---	---	53,949	---	---	53,949	---	---	72,429	---	72,429
PRIOR	190	11,468	3,060	57,729	---	---	72,257	---	---	47,593	---	---	47,593	---	---	119,850	---	119,850
TOQUA	86	13,459	1,297	49,881	---	2,627	67,264	---	---	---	---	---	---	---	---	67,264	9,000	76,264
COUNTY TOTAL	2,093	117,041	27,886	449,691	---	38,018	632,636	---	---	160,291	---	---	160,291	10,000	1,046	803,973	10,000	813,973
BLUE EARTH																		
BEAUFORD	412	6,853	6,918	28,496	---	5,631	47,898	---	3,939	---	---	---	3,939	---	---	51,837	---	51,837
BUTTERNUT VALLEY	349	3,289	6,328	27,057	---	2,554	39,228	---	---	---	---	---	---	---	---	39,228	---	39,228
CAMBRIA	278	7,595	5,125	15,583	---	12,840	41,143	---	---	---	---	---	---	---	---	41,143	---	41,143
CERESCO	252	Failed to report in time for this publication.																
DANVILLE	263	8,782	4,861	30,844	---	4,693	49,180	---	---	---	---	---	---	---	---	49,180	---	49,180
DECORIA	851	18,525	8,921	77,987	---	16,027	121,460	---	---	44,851	---	---	44,851	---	---	166,311	---	166,311
GARDEN CITY	717	5,710	6,124	49,055	---	6,512	69,201	---	---	5,192	---	---	5,192	1,188	959	76,540	---	76,540
JAMESTOWN	603	3,885	14,493	38,109	---	---	56,487	---	---	---	---	---	---	---	---	56,487	---	56,487
JUDSON	653	15,692	6,124	41,253	---	1,223	64,292	---	---	---	---	---	---	---	---	64,292	---	64,292
LERAY	813	13,553	12,826	63,458	---	13,241	103,078	---	---	70,321	---	---	70,321	---	---	173,399	---	173,399
LIME	1,247	15,875	19,042	179,642	---	---	214,559	---	---	---	---	---	---	6,023	---	220,582	7,253	227,835
LINCOLN	222	5,717	6,552	23,746	---	984	36,999	---	---	---	---	4,528	4,528	---	---	41,527	---	41,527
LYRA	381	7,300	11,042	64,094	---	7,464	89,900	---	---	---	---	---	---	---	---	89,900	---	89,900
MANKATO	2,294	45,336	31,017	107,197	---	---	183,550	---	---	4,218	---	---	4,218	30,318	1,576	219,662	---	219,662
MAPLETON	339	7,937	5,286	48,779	---	7,108	69,110	---	4,299	---	---	---	4,299	---	---	73,409	---	73,409
MCPHERSON	465	8,745	5,508	69,407	---	14,226	97,886	---	---	---	---	---	---	---	---	97,886	---	97,886
MEDO	390	12,611	4,819	34,790	---	6,923	59,143	---	1,075	---	---	---	1,075	15,104	6,745	82,067	---	82,067
PLEASANT MOUND	293	7,958	4,106	38,915	---	---	50,979	---	---	---	---	---	---	4,850	4,114	59,943	---	59,943
RAPIDAN	1,166	18,272	12,642	86,899	---	228	118,041	8,321	2,500	40,984	---	---	51,805	---	---	169,846	---	169,846
SHELBY	294	5,278	6,414	30,011	---	1,673	43,376	---	---	---	---	---	---	---	---	43,376	---	43,376
SOUTH BEND	1,561	17,044	18,860	61,768	36,364	5,562	139,598	936	---	169,813	19,200	---	189,949	12,000	26,538	368,085	6,972	375,057
STERLING	272	8,438	8,538	46,545	---	6,154	69,675	---	2,150	18,178	---	---	20,328	---	---	90,003	---	90,003
VERNON CENTER	328	3,912	10,599	59,309	---	5,301	79,121	---	---	---	---	---	---	---	---	79,121	---	79,121
COUNTY TOTAL	14,443	250,107	216,145	1,222,944	36,364	118,344	1,843,904	9,257	13,963	353,557	19,200	4,528	400,505	69,483	39,932	2,353,824	14,225	2,368,049
BROWN																		
ALBIN	359	19,270	3,230	55,200	---	---	77,700	---	---	---	---	---	---	---	---	77,700	---	77,700
BASHAW	272	Failed to report in time for this publication.																
BURNSTOWN	320	8,363	903	43,860	---	---	53,126	---	---	---	---	---	---	---	---	53,126	---	53,126
COTTONWOOD	966	12,455	4,652	48,154	---	6,324	71,585	---	---	8,083	---	---	8,083	---	---	79,668	---	79,668
EDEN	390	11,737	3,729	66,705	---	---	82,171	---	4,452	---	---	---	4,452	---	---	86,623	---	86,623
HOME	720	14,220	3,706	114,163	---	---	132,089	---	---	---	---	---	---	---	---	132,089	---	132,089
LAKE HANSKA	375	4,438	5,000	55,408	---	15,982	80,828	---	12,110	3,073	---	---	15,183	2,500	---	98,511	---	98,511
LEAVENWORTH	400	8,505	2,184	38,861	---	---	49,550	---	---	7,558	---	---	7,558	---	---	57,108	---	57,108
LINDEN	354	14,854	5,000	63,067	---	1,092	84,013	---	12,110	9,843	---	4,528	26,481	---	---	110,494	---	110,494
MILFORD	746	16,210	5,633	70,765	---	11,615	104,223	---	---	---	---	---	---	---	---	104,223	---	104,223
MULLIGAN	270	9,522	5,457	40,690	---	1,280	56,949	---	---	2,218	---	---	2,218	---	---	59,167	---	59,167
NORTH STAR	378	6,200	1,114	42,440	---	---	49,754	---	---	---	---	---	---	---	---	49,754	6,700	56,454
PRAIRIEVILLE	382	9,168	2,346	47,313	---	3,260	62,087	---	---	---	---	---	---	---	---	62,087	---	62,087
SIGEL	486	12,280	3,034	42,802	---	---	58,116	---	---	---	---	---	---	---	---	58,116	---	58,116
STARK	433	5,935	2,414	32,217	---	3,490	44,056	---	---	10,468	---	10,063	20,531	---	---	64,587	---	64,587
STATELY	223	Failed to report in time for this publication.																
COUNTY TOTAL	7,074	153,157	48,402	761,645	---	43,043	1,006,247	---	28,672	41,243	---	14,591	84,506	2,500	---	1,093,253	6,700	1,099,953

**Table 4
Classification of Expenditures
For the Year Ended December 31, 1997**

Name of Town	Pop.	Current Expenditures					Total Current Expenditures	Capital Outlay					Total Capital Outlay	Debt Service		Total Expenditures	Transfers Out	Total Expenditures and Transfers	
		General Government	Fire Protection	Road and Bridge	Water and Sewer	All Other		General Government	Fire Protection	Road and Bridge	Water and Sewer	All Other		Principal Payments	Interest Payments				
CARLTON																			
ATKINSON	269	2,996	4,450	13,261	---	---	20,707	---	---	---	---	---	---	---	---	---	20,707	5,500	26,207
AUTOMBA	150	4,907	6,510	12,123	---	4,432	27,972	---	---	4,910	---	---	4,910	---	---	---	32,882	---	32,882
BARNUM	923	8,202	16,543	75,238	---	---	99,983	---	---	---	---	---	---	---	---	---	99,983	4,200	104,183
BESEMAN	138	11,477	4,751	17,830	---	---	34,058	---	---	9,718	---	---	9,718	---	---	---	43,776	---	43,776
BLACKHOOF	679	10,502	19,341	26,348	---	4,090	60,281	---	---	---	---	---	---	---	---	---	60,281	---	60,281
EAGLE	550	9,423	5,301	33,791	---	---	48,515	---	---	---	---	---	---	---	---	---	48,515	---	48,515
HOLYOKE	171	7,770	8,195	9,108	---	1,348	26,421	5,549	4,861	2,271	---	512	13,193	5,672	1,778	---	47,064	---	47,064
KALEVALA	279	7,315	8,370	18,966	---	605	35,256	---	---	---	---	---	---	---	---	---	35,256	3,268	38,524
LAKEVIEW	177	10,510	---	7,032	---	---	17,542	570	---	92,824	---	---	93,394	---	---	---	110,936	---	110,936
MAHTOWA	531	10,712	22,644	13,969	---	19,165	66,490	---	---	10,617	---	---	10,617	---	---	---	77,107	---	77,107
MOOSE LAKE	943	11,678	2,000	25,585	3,655	16,082	59,000	15,558	---	49,400	---	---	64,958	---	---	---	123,958	15,000	138,958
PERCH LAKE	884	26,837	12,896	27,265	---	---	66,998	---	4,982	36,249	---	---	41,231	---	---	---	108,229	---	108,229
SILVER	377	6,384	6,270	18,151	---	---	30,805	---	---	---	---	---	---	---	---	---	30,805	---	30,805
SILVER BROOK	568	Failed to report in time for this publication.																	
SKELTON	371	4,573	5,528	12,068	---	---	22,169	3,485	---	3,193	---	---	6,678	---	---	---	28,847	---	28,847
SPLIT ROCK	142	4,935	6,880	12,423	---	172	24,410	---	---	14,569	---	---	14,569	---	---	---	38,979	---	38,979
THOMSON	4,366	79,380	44,110	312,347	99,329	80,669	615,835	39,036	705	287,583	---	15,880	343,204	77,794	59,270	---	1,096,103	100,485	1,196,588
TWIN LAKES	1,820	32,120	37,955	34,923	113,865	11,639	230,502	---	35,266	57,146	---	---	92,412	48,869	22,293	---	394,076	15,000	409,076
WRENSHALL	350	Failed to report in time for this publication.																	
COUNTY TOTAL	13,688	249,721	211,744	670,428	216,849	138,202	1,486,944	64,198	45,814	568,480	---	16,392	694,884	132,335	83,341	---	2,397,504	143,453	2,540,957
CARVER																			
BENTON	938	23,022	20,718	74,696	---	---	118,436	---	---	6,960	---	---	6,960	---	---	---	125,396	---	125,396
CAMDEN	1,015	28,215	28,400	87,271	---	---	143,886	---	---	1,372	---	---	1,372	---	---	---	145,258	---	145,258
CHASKA	190	8,805	4,425	---	---	---	13,230	---	---	---	---	---	---	---	---	---	13,230	---	13,230
DAHLGREN	1,458	63,290	33,785	78,377	---	7,016	182,468	---	---	---	---	---	---	2,000	3,960	---	188,428	---	188,428
HANCOCK	382	9,845	9,141	37,322	---	910	57,218	---	---	---	---	---	---	---	---	---	57,218	---	57,218
HOLLYWOOD	1,152	47,598	42,991	94,327	---	6,000	190,916	---	---	54,000	---	---	54,000	30,400	8,969	---	284,285	---	284,285
LAKETOWN	2,414	201,181	66,604	70,853	108,783	14,639	462,060	16,690	---	78,070	20,818	---	115,578	---	30,326	---	607,964	---	607,964
SAN FRANCISCO	966	14,536	32,450	41,994	---	---	88,980	---	---	5,431	---	---	5,431	---	---	---	94,411	---	94,411
WACONIA	1,396	140,260	43,800	24,459	---	---	208,519	---	---	30,377	---	---	30,377	---	---	---	238,896	---	238,896
WATERTOWN	1,496	34,034	55,574	70,627	---	21,935	182,170	---	---	34,751	---	---	34,751	---	---	---	216,921	40,000	256,921
YOUNG AMERICA	930	19,594	20,434	111,015	---	266	151,309	---	10,912	---	---	---	10,912	---	---	---	162,221	---	162,221
COUNTY TOTAL	12,337	590,380	358,322	690,941	108,783	50,766	1,799,192	16,690	10,912	210,961	20,818	---	259,381	32,400	43,255	---	2,134,228	40,000	2,174,228
CASS																			
ANSEL	116	6,502	1,593	11,071	---	---	19,166	---	---	218	---	---	218	---	---	---	19,384	---	19,384
BARCLAY	478	6,051	5,733	6,316	---	2,124	20,224	---	---	---	---	---	---	---	---	---	20,224	---	20,224
BECKER	445	8,171	4,396	12,355	---	---	24,922	---	---	20,499	---	---	20,499	---	---	---	45,421	---	45,421
BEULAH	50	4,021	515	8,876	---	---	13,412	---	---	---	---	---	---	---	---	---	13,412	---	13,412
BIRCH LAKE	503	13,398	17,831	79,241	---	---	110,470	---	---	1,980	---	---	1,980	---	---	---	112,450	---	112,450
BLIND LAKE	80	5,235	1,289	685	---	100	7,309	---	---	878	---	---	878	---	---	---	8,187	---	8,187
BOY LAKE	128	10,302	3,067	17,293	---	2,325	32,987	---	---	---	---	189	189	---	---	---	33,176	---	33,176
BOY RIVER	82	2,102	500	4,793	---	---	7,395	---	---	---	---	---	---	---	---	---	7,395	---	7,395
BULL MOOSE	92	Failed to report in time for this publication.																	
BUNGO	112	6,304	1,739	13,553	---	1,536	23,132	---	---	7,650	---	---	7,650	---	---	---	30,782	---	30,782
BYRON	140	5,720	1,242	29,320	---	519	36,801	---	---	8,000	---	---	8,000	---	---	---	44,801	---	44,801
CROOKED LAKE	401	48,430	24,174	50,772	---	7,548	130,924	18,600	45,434	4,535	---	782	69,351	1,541	903	---	202,719	---	202,719
DEERFIELD	132	30,704	2,618	4,194	---	---	37,516	---	---	---	---	---	---	---	---	---	37,516	---	37,516
FAIRVIEW	527	9,634	17,281	33,499	---	180	60,594	---	---	9,487	---	---	9,487	25,000	5,445	---	100,526	---	100,526
GOULD	241	2,654	1,760	5,900	---	450	10,764	---	---	---	---	---	---	---	---	---	10,764	---	10,764
HIRAM	289	14,858	11,969	30,522	---	---	57,349	---	---	43,105	---	---	43,105	---	---	---	100,454	25,000	125,454
HOME BROOK	189	8,086	1,566	11,903	---	869	22,424	---	---	7,120	---	---	7,120	---	---	---	29,544	---	29,544

Table 4
Classification of Expenditures
For the Year Ended December 31, 1997

Name of Town	Pop.	Current Expenditures					Total Current Expenditures	Capital Outlay					Total Capital Outlay	Debt Service		Total Expenditures	Transfers Out	Total Expenditures and Transfers	
		General Government	Fire Protection	Road and Bridge	Water and Sewer	All Other		General Government	Fire Protection	Road and Bridge	Water and Sewer	All Other		Principal Payments	Interest Payments				
CASS (continued)																			
INGUADONA	176	5,620	3,662	26,654	---	471	36,407	---	---	---	---	---	---	---	---	---	36,407	---	36,407
KEGO	373	16,903	12,016	16,102	---	5,258	50,279	---	---	---	---	---	---	---	---	---	50,279	---	50,279
LEECH LAKE	322	20,816	662	8,912	---	---	30,390	---	---	1,600	---	---	---	1,600	60,000	---	91,990	---	91,990
LIMA	130	1,999	718	---	---	1,713	4,430	---	---	---	---	---	---	---	---	---	4,430	---	4,430
LOON LAKE	324	11,113	5,327	36,153	---	---	52,593	---	---	63,845	---	---	---	63,845	2,970	991	120,399	---	120,399
MAPLE	284	Failed to report in time for this publication.																	
MAY	665	11,422	5,538	35,972	---	---	52,932	---	---	11,225	---	---	---	11,225	14,417	4,258	82,832	---	82,832
MCKINLEY	111	5,709	940	11,468	---	589	18,706	---	---	3,505	---	---	---	3,505	---	---	22,211	---	22,211
MEADOW BROOK	164	6,597	1,794	14,754	---	---	23,145	331	---	---	---	---	---	331	---	---	23,476	---	23,476
MOOSE LAKE	159	5,776	1,988	9,673	---	440	17,877	---	---	14,925	---	---	---	14,925	---	---	32,802	---	32,802
OTTER TAIL PENINSULA	53	14,176	2,629	6,401	---	8,669	31,875	---	---	6,217	---	---	---	6,217	7,498	2,498	48,088	---	48,088
PIKE BAY	1,490	44,787	7,104	26,702	---	16,128	94,721	---	---	10,000	---	---	---	10,000	---	---	104,721	---	104,721
PINE LAKE	157	11,271	4,493	15,445	---	600	31,809	---	---	---	---	---	---	---	---	---	31,809	---	31,809
PINE RIVER	968	Failed to report in time for this publication.																	
PONTO LAKE	561	13,190	12,782	17,108	---	25,756	68,836	36,490	---	2,301	---	---	---	38,791	---	---	107,627	---	107,627
POPLAR	209	2,600	1,580	9,634	---	670	14,484	---	---	6,951	---	---	---	6,951	---	---	21,435	---	21,435
POWERS	673	19,090	13,876	58,303	---	50	91,319	5,000	---	30,962	---	---	---	35,962	---	---	127,281	10,549	137,830
REMER	165	2,885	1,716	5,092	---	500	10,193	---	---	---	---	---	---	---	---	---	10,193	1,100	11,293
ROGERS	37	4,742	2,719	11,452	---	500	19,413	---	---	---	---	---	---	---	1,884	623	21,920	---	21,920
SALEM	103	4,568	1,342	126	---	---	6,036	---	---	---	---	---	---	---	---	---	6,036	---	6,036
SHINGOBEE	1,562	88,704	17,925	221,426	---	17,600	345,655	---	---	27,833	---	---	---	27,833	32,111	---	405,599	80,000	485,599
SLATER	223	Failed to report in time for this publication.																	
SMOKEY HOLLOW	65	5,411	886	6,968	---	1,116	14,381	---	---	2,605	---	---	---	2,605	---	---	16,986	---	16,986
SYLVAN	1,561	27,068	16,677	99,766	---	13,281	156,792	---	---	63,710	---	---	---	63,710	22,215	1,701	244,418	400	244,818
THUNDER LAKE	196	15,870	12,972	22,516	---	1,750	53,108	---	---	---	---	---	---	---	---	---	53,108	---	53,108
TORREY	118	1,462	2,299	5,788	---	---	9,549	---	---	---	---	---	---	---	---	---	9,549	---	9,549
TRELIPE	143	12,472	4,463	12,260	---	6,000	35,195	---	---	---	---	---	---	---	---	---	35,195	---	35,195
TURTLE LAKE	582	17,856	18,710	43,073	---	10,162	89,801	---	---	14,068	---	---	---	14,068	---	---	103,869	10,000	113,869
WABEDO	346	16,717	14,221	26,552	---	---	57,490	---	---	13,000	---	---	---	13,000	---	---	70,490	---	70,490
WALDEN	361	5,402	2,594	11,405	---	---	19,401	---	---	22,784	---	---	---	22,784	---	---	42,185	---	42,185
WILKINSON	236	6,342	1,663	6,308	---	187	14,500	---	---	2,225	---	---	---	2,225	---	---	16,725	---	16,725
WILSON	463	9,038	5,740	2,633	---	19,673	37,084	---	---	---	---	---	---	---	---	---	37,084	---	37,084
WOODROW	546	21,697	29,789	76,383	---	---	127,869	---	---	---	---	---	---	---	---	---	127,869	---	127,869
COUNTY TOTAL	17,531	613,475	306,098	1,165,322	---	146,764	2,231,659	60,421	45,434	401,228	---	971	508,054	167,636	16,419	2,923,768	127,049	3,050,817	
CHIPPEWA																			
BIG BEND	316	11,008	2,257	53,361	---	3,775	70,401	---	---	4,445	---	---	---	4,445	---	---	74,846	---	74,846
CRATE	274	3,903	6,847	55,728	---	5,965	72,443	---	---	---	---	---	---	---	---	---	72,443	---	72,443
GRACE	137	12,809	3,124	42,915	---	7,242	66,090	---	---	9,407	---	---	---	9,407	---	---	75,497	---	75,497
GRANITE FALLS	247	8,951	3,055	64,633	---	---	76,639	---	---	161	---	---	---	161	---	---	76,800	---	76,800
HAVELOCK	188	11,227	3,663	72,299	---	2,056	89,245	---	---	---	---	---	---	---	---	---	89,245	---	89,245
KRAGERO	180	10,641	2,054	75,881	---	2,620	91,196	---	---	---	---	---	---	---	---	---	91,196	---	91,196
LEENTHROP	301	15,851	3,248	78,569	---	---	97,668	---	---	---	---	---	---	---	---	---	97,668	---	97,668
LONE TREE	245	10,319	5,486	64,903	---	---	80,708	---	905	3,995	---	---	---	4,900	---	---	85,608	43,000	128,608
LOURISTON	227	10,029	9,030	57,246	---	3,346	79,651	---	---	---	---	---	---	---	---	---	79,651	---	79,651
MANDT	200	12,442	2,349	66,819	---	7,004	88,614	---	---	---	---	---	---	---	---	---	88,614	---	88,614
RHEIDERLAND	306	8,761	6,180	60,765	---	489	76,195	---	---	---	---	---	---	---	---	113	76,308	---	76,308
ROSEWOOD	352	12,511	2,772	82,466	---	1,220	98,969	---	---	---	---	---	---	---	5,000	88	104,057	---	104,057
SPARTA	885	19,027	8,479	141,582	---	1,913	171,001	350	---	---	---	262	612	42,337	4,798	---	218,748	---	218,748
STONEHAM	295	4,312	4,718	41,110	---	4,305	54,445	---	---	5,355	---	---	---	5,355	---	---	59,800	---	59,800
TUNSBURG	226	6,812	3,041	37,796	---	---	50,065	---	---	---	---	---	---	---	---	102	50,167	---	50,167
WOODS	258	2,983	14,004	49,300	---	---	69,103	---	---	12,495	---	---	33,024	45,519	---	---	114,622	---	114,622
COUNTY TOTAL	4,637	161,586	80,307	1,045,373	---	45,167	1,332,433	350	905	35,858	---	33,286	70,399	47,337	5,101	1,455,270	43,000	1,498,270	

**Table 4
Classification of Expenditures
For the Year Ended December 31, 1997**

Name of Town	Pop.	Current Expenditures					Total Current Expenditures	Capital Outlay					Total Capital Outlay	Debt Service		Total Expenditures	Transfers Out	Total Expenditures and Transfers
		General Government	Fire Protection	Road and Bridge	Water and Sewer	All Other		General Government	Fire Protection	Road and Bridge	Water and Sewer	All Other		Principal Payments	Interest Payments			
CLEARWATER (continued)																		
HANGAARD	11	3,516	715	3,812	---	---	8,043	---	---	1,950	---	---	1,950	---	---	9,993	---	9,993
HOLST	337	8,667	3,874	15,459	---	866	28,866	---	---	---	---	---	---	---	---	28,866	---	28,866
ITASCA	157	5,301	6,000	7,598	---	527	19,426	---	---	2,637	---	364	3,001	---	---	22,427	---	22,427
LAPRAIRIE	348	5,769	1,474	2,698	---	3,334	13,275	---	---	5,375	---	---	5,375	---	---	18,650	---	18,650
LEON	333	9,912	14,170	54,061	---	---	78,143	---	---	---	---	---	---	---	---	78,143	---	78,143
MINERVA	257	Failed to report in time for this publication.																
MOOSE CREEK	209	6,607	2,252	5,774	---	---	14,633	---	---	---	---	---	---	---	---	14,633	---	14,633
NORA	433	13,272	3,881	17,229	---	1,457	35,839	---	---	---	---	---	---	---	---	35,839	---	35,839
PINE LAKE	366	10,845	7,658	27,616	---	902	47,021	---	---	---	---	---	---	---	---	47,021	---	47,021
POPPLE	485	5,316	6,521	21,240	---	145	33,222	---	---	8,517	---	---	8,517	---	---	41,739	---	41,739
RICE	130	8,231	1,489	5,770	---	---	15,490	---	---	4,823	---	---	4,823	---	---	20,313	---	20,313
SHEVLIN	395	10,846	7,750	23,410	---	931	42,937	---	---	---	---	---	---	---	---	42,937	---	42,937
SINCLAIR	170	7,179	2,185	16,614	---	835	26,813	8,403	---	---	---	---	8,403	---	---	35,216	---	35,216
WINSOR	151	11,341	3,604	13,774	---	510	29,229	---	---	---	---	---	---	13,000	---	42,229	---	42,229
COUNTY TOTAL	5,929	148,090	87,804	310,104	---	22,233	568,231	8,403	415	34,117	---	4,384	47,319	13,000	---	628,550	---	628,550
COOK																		
LUTSEN	300	96,702	57,427	---	---	---	154,129	---	---	---	---	---	---	---	---	154,129	---	154,129
SCHROEDER	185	44,868	10,283	9,336	---	10,044	74,531	---	6,950	---	---	---	6,950	---	---	81,481	46,034	127,515
TOFTE	239	12,527	8,559	2,367	---	534	23,987	---	8,555	---	---	3,050	11,605	3,750	---	39,342	---	39,342
COUNTY TOTAL	724	154,097	76,269	11,703	---	10,578	252,647	---	15,505	---	---	3,050	18,555	3,750	---	274,952	46,034	320,986
COTTONWOOD																		
AMBOY	217	9,516	2,840	41,620	---	1,388	55,364	---	---	---	---	---	---	---	---	55,364	---	55,364
AMO	173	19,464	4,737	60,727	---	---	84,928	---	---	12,785	---	---	12,785	11,431	---	109,144	---	109,144
ANN	219	Failed to report in time for this publication.																
CARSON	352	13,500	4,410	38,205	---	3,209	59,324	---	---	14,898	---	---	14,898	---	---	74,222	---	74,222
DALE	174	Failed to report in time for this publication.																
DELTON	165	5,479	2,770	28,692	---	4,064	41,005	---	---	---	---	---	---	---	---	41,005	---	41,005
GERMANTOWN	260	7,125	3,137	44,306	---	250	54,818	---	847	18,488	---	---	19,335	---	---	74,153	---	74,153
GREAT BEND	474	11,356	4,913	62,941	---	4,620	83,830	168	---	5,700	---	---	5,868	---	---	89,698	---	89,698
HIGHWATER	200	7,650	3,400	70,404	---	100	81,554	---	---	20,504	---	---	20,504	6,000	70	108,128	---	108,128
LAKESIDE	268	4,765	4,795	27,109	---	4,200	40,869	---	---	51,693	---	---	51,693	---	---	92,562	---	92,562
MIDWAY	298	11,486	3,325	71,765	---	1,008	87,584	---	---	10,120	---	---	10,120	---	---	97,704	---	97,704
MOUNTAIN LAKE	432	42,571	3,420	26,129	1,195	1,143	74,458	---	---	6,000	---	---	6,000	---	---	80,458	---	80,458
ROSEHILL	201	7,749	2,505	71,089	---	5,492	86,835	---	---	2,462	---	371	2,833	---	---	89,668	---	89,668
SELMA	279	11,121	2,865	15,310	---	1,120	30,416	200	1,621	41,031	---	---	42,852	---	---	73,268	---	73,268
SOUTHBROOK	138	5,043	3,670	39,100	---	10,204	58,017	---	---	---	---	---	---	13	---	58,030	8,300	66,330
SPRINGFIELD	206	9,727	4,725	33,371	---	1,268	49,091	---	---	16,617	---	---	16,617	---	---	65,708	---	65,708
STORDEN	242	16,339	3,240	40,023	---	22,583	82,185	---	---	---	---	---	---	---	---	82,185	---	82,185
WESTBROOK	269	10,762	2,890	66,821	---	834	81,307	---	---	---	---	---	---	---	---	81,307	---	81,307
COUNTY TOTAL	4,567	193,653	57,642	737,612	1,195	61,483	1,051,585	368	2,468	200,298	---	371	203,505	17,431	83	1,272,604	8,300	1,280,904
CROW WING																		
BAY LAKE	815	22,610	31,899	120,163	---	5,245	179,917	5,552	---	1,639	---	---	7,191	---	---	187,108	---	187,108
CENTER	644	21,466	11,954	16,338	---	---	49,758	---	---	---	---	---	---	---	---	49,758	---	49,758
CROW WING	1,190	31,723	13,036	35,192	---	15,234	95,185	---	---	76,578	---	---	76,578	---	---	171,763	---	171,763
DAGGETT BROOK	457	7,270	2,918	42,943	---	50	53,181	---	---	2,881	---	---	2,881	---	---	56,062	---	56,062
DEERWOOD	1,098	27,884	16,216	61,353	---	3,500	108,953	---	---	109,574	---	---	109,574	---	---	218,527	---	218,527
FAIRFIELD	307	9,975	4,729	18,292	---	698	33,694	---	---	---	---	---	---	---	---	33,694	2,739	36,433
FORT RIPLEY	590	8,686	7,276	29,544	---	1,616	47,122	---	---	---	---	---	---	13,786	3,574	64,482	---	64,482
GAIL LAKE	95	2,488	3,331	2,664	---	---	8,483	---	---	---	---	---	---	---	---	8,483	---	8,483
GARRISON	601	12,501	12,681	53,125	---	---	78,307	---	---	---	---	---	---	---	---	78,307	---	78,307

Table 4
Classification of Expenditures
For the Year Ended December 31, 1997

Name of Town	Pop.	Current Expenditures					Total Current Expenditures	Capital Outlay					Total Capital Outlay	Debt Service		Total Expenditures	Transfers Out	Total Expenditures and Transfers	
		General Government	Fire Protection	Road and Bridge	Water and Sewer	All Other		General Government	Fire Protection	Road and Bridge	Water and Sewer	All Other		Principal Payments	Interest Payments				
CROW WING (continued)																			
IDEAL	836	42,143	39,953	95,625	---	64,135	241,856	27,043	5,783	93,795	---	21,783	148,404	---	---	390,260	75,421	465,681	
IRONDALE	999	80,597	37,113	63,467	---	42,141	223,318	---	---	52,600	---	---	52,600	---	---	275,918	---	275,918	
JENKINS	322	7,156	11,549	45,589	---	516	64,810	---	---	---	---	---	---	---	---	64,810	---	64,810	
LAKE EDWARD	1,713	35,275	35,124	29,963	---	930	101,292	---	---	103,686	---	---	103,686	7,000	8	211,986	73,885	285,871	
LITTLE PINE	95	9,641	1,626	22,024	---	---	33,291	---	---	---	---	---	---	---	---	33,291	1,600	34,891	
LONG LAKE	944	14,669	14,140	37,169	---	---	65,978	---	---	79,211	---	---	79,211	---	---	145,189	4,873	150,062	
MAPLE GROVE	646	11,695	10,432	22,219	---	4,650	48,996	---	---	8,992	---	---	8,992	---	---	57,988	---	57,988	
MISSION	602	48,010	54,377	40,852	---	42,770	186,009	---	68,030	1,173	---	52,585	121,788	---	---	307,797	---	307,797	
NOKAY LAKE	643	15,633	9,187	33,326	---	4,189	62,335	---	---	1,660	---	---	1,660	---	---	63,995	---	63,995	
OAK LAWN	1,625	14,815	23,583	88,922	---	---	127,320	---	---	30,000	---	---	30,000	---	---	157,320	---	157,320	
PELICAN	280	Failed to report in time for this publication.																	
PERRY LAKE	238	An incomplete report was filed. Disbursements were not shown in detail.																	
PLATTE LAKE	305	4,728	2,871	25,679	---	---	33,278	---	---	384	---	---	384	---	---	33,662	---	33,662	
RABBIT LAKE	279	9,896	4,784	38,619	---	---	53,299	---	---	---	---	---	---	---	---	53,299	---	53,299	
ROOSEVELT	401	23,500	9,050	39,469	---	7,222	79,241	2,000	---	---	---	---	2,000	---	---	81,241	3,000	84,241	
ROSS LAKE	139	8,722	2,700	19,057	---	---	30,479	---	---	2,834	---	---	2,834	---	---	33,313	---	33,313	
SIBLEY	805	17,591	10,886	34,122	---	7,908	70,507	---	---	24,990	---	---	24,990	---	---	95,497	---	95,497	
ST. MATHIAS	489	4,045	5,218	23,158	---	4,031	36,452	---	---	---	---	---	---	---	---	36,452	---	36,452	
TIMOTHY	165	6,472	5,184	11,591	---	756	24,003	---	---	---	---	4,473	4,473	---	---	28,476	3,000	31,476	
WOLFORD	286	10,766	5,108	8,327	---	10,669	34,870	---	---	2,383	---	---	2,383	---	---	37,253	---	37,253	
COUNTY TOTAL	17,609	509,957	386,925	1,058,792	---	216,260	2,171,934	34,595	73,813	592,380	---	78,841	779,629	20,786	3,582	2,975,931	164,518	3,140,449	
DAKOTA																			
CASTLE ROCK	1,589	Failed to report in time for this publication.																	
DOUGLAS	747	9,847	12,796	69,566	---	9,215	101,424	---	---	12,569	---	---	12,569	---	---	113,993	---	113,993	
EMPIRE	1,406	71,761	30,962	116,862	110,888	104,855	435,328	35,136	---	18,915	83,999	---	138,050	---	---	573,378	---	573,378	
EUREKA	1,560	23,946	19,822	162,337	---	3,966	210,071	---	---	38,552	---	---	38,552	---	---	248,623	---	248,623	
GREENVALE	680	27,189	7,750	84,841	---	64	119,844	---	---	25,104	---	---	25,104	1,250	---	146,198	---	146,198	
HAMPTON	944	18,602	13,780	70,031	---	4,263	106,676	---	---	53,195	---	---	53,195	---	---	159,871	---	159,871	
MARSHAN	1,384	29,179	54,465	66,427	---	3,377	153,448	---	---	---	---	---	---	9,834	2,201	165,483	---	165,483	
NININGER	884	60,592	33,858	32,081	---	1,245	127,776	---	---	42,270	---	---	42,270	---	---	170,046	---	170,046	
RANDOLPH	522	21,362	8,092	12,676	---	---	42,130	---	---	---	---	---	---	---	---	42,130	---	42,130	
RAVENNA	2,326	58,936	---	87,749	---	2,951	149,636	---	---	---	---	---	---	76,367	8,337	234,340	57,088	291,428	
SCIOTA	305	3,552	---	25,713	---	10,023	39,288	---	---	5,936	---	---	5,936	---	---	45,224	---	45,224	
VERMILLION	1,303	40,374	47,176	132,064	---	200	219,814	---	---	---	---	---	---	2,402	3,525	225,741	---	225,741	
WATERFORD	506	14,060	5,700	32,287	---	550	52,597	6,934	---	---	---	---	6,934	5,822	4,119	69,472	---	69,472	
COUNTY TOTAL	14,156	379,400	234,401	892,634	110,888	140,709	1,758,032	42,070	---	196,541	83,999	---	322,610	95,675	18,182	2,194,499	57,088	2,251,587	
DODGE																			
ASHLAND	436	8,991	9,988	38,042	---	---	57,021	---	---	4,613	---	---	4,613	---	---	61,634	---	61,634	
CANISTEO	632	13,130	10,755	52,758	---	---	76,643	---	---	1,555	---	---	1,555	---	---	78,198	---	78,198	
CLAREMONT	474	12,560	4,216	40,255	---	9,626	66,657	---	---	42,610	---	1,000	43,610	---	---	110,267	---	110,267	
CONCORD	572	24,810	9,648	63,832	---	443	98,733	---	---	---	---	---	---	---	---	98,733	---	98,733	
ELLINGTON	310	11,657	5,058	47,736	---	8,143	72,594	---	---	5,874	---	---	5,874	---	---	78,468	---	78,468	
HAYFIELD	389	11,188	3,240	36,830	---	863	52,121	---	---	---	---	---	---	---	---	52,121	---	52,121	
MANTORVILLE	1,364	12,160	24,940	75,644	---	8,411	121,155	34,289	---	18,091	---	---	52,380	16,908	---	190,443	---	190,443	
MILTON	693	24,140	5,678	71,999	---	1,040	102,857	---	---	---	---	---	---	19,883	2,944	125,684	---	125,684	
RIPLEY	204	9,166	4,594	18,745	---	2,208	34,713	---	---	10,000	---	---	10,000	11,000	92	55,805	---	55,805	
VERNON	615	21,461	2,700	50,947	---	868	75,976	1,400	---	11,121	---	---	12,521	4,132	4,868	97,497	---	97,497	
WASIOJA	931	14,172	1,800	65,761	---	---	82,365	---	---	---	---	---	---	---	---	82,365	---	82,365	
WESTFIELD	428	42,092	3,090	43,780	---	1,300	90,262	---	---	---	---	---	---	---	---	90,262	---	90,262	
COUNTY TOTAL	7,048	205,527	85,707	606,329	---	33,534	931,097	35,689	---	93,864	---	1,000	130,553	51,923	7,904	1,121,477	---	1,121,477	

Table 4
Classification of Expenditures
For the Year Ended December 31, 1997

Name of Town	Pop.	Current Expenditures					Total Current Expenditures	Capital Outlay					Total Capital Outlay	Debt Service		Total Expenditures	Transfers Out	Total Expenditures and Transfers	
		General Government	Fire Protection	Road and Bridge	Water and Sewer	All Other		General Government	Fire Protection	Road and Bridge	Water and Sewer	All Other		Principal Payments	Interest Payments				
DOUGLAS																			
ALEXANDRIA	4,622	59,015	64,948	200,796	75,005	59,175	458,939	895	---	8,631	---	---	9,526	---	---	468,465	---	---	468,465
BELLE RIVER	374	24,957	5,479	55,868	---	---	86,304	---	---	16,734	---	---	16,734	---	---	103,038	---	---	103,038
BRANDON	645	21,968	7,000	27,446	---	29,235	85,649	---	---	18,105	---	---	18,105	30,000	4,515	138,269	---	---	138,269
CARLOS	1,657	28,678	35,539	91,900	---	44,385	200,502	---	---	13,891	---	14,000	27,891	---	---	228,393	---	---	228,393
EVANSVILLE	275	8,073	5,412	32,016	---	---	45,501	---	---	20,109	---	---	20,109	---	---	65,610	---	---	65,610
HOLMES CITY	680	17,376	9,318	49,139	---	1,230	77,063	---	---	---	---	---	---	---	---	77,063	---	---	77,063
HUDSON	722	16,419	18,305	70,067	1,909	9,336	116,036	---	---	14,806	---	---	14,806	13,307	---	144,149	---	---	144,149
IDA	944	27,222	23,634	61,382	---	2,698	114,936	---	---	3,257	54,280	---	57,537	---	---	172,473	---	---	172,473
LAGRAND	3,717	85,635	52,715	189,506	---	98,601	426,457	---	---	41,101	---	---	41,101	---	---	467,558	---	---	467,558
LAKE MARY	933	16,608	19,439	56,529	---	---	92,576	---	---	1,242	132,843	---	134,085	---	---	226,661	---	---	226,661
LEAF VALLEY	468	20,536	18,695	50,507	---	768	90,506	---	---	---	---	---	---	---	---	90,506	---	---	90,506
LUND	341	10,647	4,111	34,280	---	705	49,743	---	---	---	---	---	---	---	---	49,743	---	---	49,743
MILLERVILLE	334	9,418	4,322	59,075	---	---	72,815	---	---	4,655	---	---	4,655	---	---	77,470	---	---	77,470
MILTONA	790	30,550	16,601	61,784	---	236	109,171	---	---	---	---	---	---	---	---	109,171	---	---	109,171
MOE	573	32,725	12,357	49,304	---	801	95,187	313	---	34,157	---	---	34,470	2,965	436	133,058	---	---	133,058
ORANGE	383	14,150	4,401	42,469	---	3,327	64,347	---	---	---	---	---	---	---	---	64,347	---	---	64,347
OSAKIS	615	9,246	3,537	80,544	---	9,882	103,209	---	---	---	---	---	---	---	---	103,209	---	---	103,209
SOLEM	260	6,225	4,316	61,755	---	2,100	74,396	---	---	---	---	---	---	---	---	74,396	---	---	74,396
SPRUCE HILL	413	9,060	3,163	46,552	---	3,295	62,070	---	---	5,340	---	---	5,340	---	---	67,410	---	---	67,410
URNESS	254	12,897	6,704	70,084	---	362	90,047	---	---	19,184	---	---	19,184	---	---	109,231	31,293	---	140,524
COUNTY TOTAL	19,000	461,405	319,996	1,391,003	76,914	266,136	2,515,454	1,208	---	201,212	187,123	14,000	403,543	46,272	4,951	2,970,220	31,293	---	3,001,513
FARIBAULT																			
BARBER	313	4,609	3,536	65,817	---	5,845	79,807	---	---	---	---	---	---	---	---	79,807	---	---	79,807
BLUE EARTH CITY	474	---	---	---	---	---	---	---	Failed to report in time for this publication.				---	---	---	---	---	---	---
BRUSH CREEK	230	7,980	7,724	60,824	---	---	76,528	---	---	---	---	---	---	---	---	76,528	---	---	76,528
CLARK	446	14,134	3,960	48,105	---	4,088	70,287	---	---	---	---	---	---	---	---	70,287	---	---	70,287
DELA VAN	242	8,874	---	89,398	---	---	98,272	7,339	---	---	---	---	7,339	---	---	105,611	---	---	105,611
DUNBAR	368	---	---	---	---	---	---	---	Failed to report in time for this publication.				---	---	---	---	---	---	---
ELMORE	218	5,654	5,250	53,664	---	---	64,568	---	---	694	---	---	694	---	---	65,262	---	---	65,262
EMERALD	250	---	---	---	---	---	---	---	Failed to report in time for this publication.				---	---	---	---	---	---	---
FOSTER	318	7,688	4,950	34,955	---	1,702	49,295	---	---	2,054	---	---	2,054	---	---	51,349	---	---	51,349
JO DAVIESS	299	11,618	19,132	61,710	---	931	93,391	---	---	1,253	---	---	1,253	---	---	94,644	---	---	94,644
KIESTER	305	7,296	3,600	58,975	---	6,220	76,091	---	---	---	---	---	---	---	---	76,091	---	---	76,091
LURA	229	8,637	4,491	56,162	---	---	69,290	---	---	2,764	---	---	2,764	---	---	72,054	---	---	72,054
MINNESOTA LAKE	251	10,000	---	54,580	---	---	64,580	---	---	---	---	---	---	---	---	64,580	---	---	64,580
PILOT GROVE	172	---	---	---	---	---	---	---	Failed to report in time for this publication.				---	---	---	---	---	---	---
PRESCOTT	233	9,508	3,622	47,703	---	---	60,833	---	5,366	---	---	---	5,366	---	---	66,199	---	---	66,199
ROME	198	5,799	4,051	44,637	---	2,079	56,566	---	---	1,175	---	---	1,175	---	---	57,741	---	---	57,741
SEELY	236	9,425	9,900	41,677	---	---	61,002	---	---	---	---	---	---	---	---	61,002	---	---	61,002
VERONA	483	6,569	8,386	78,614	---	3,451	97,020	---	---	---	---	---	---	---	---	97,020	---	---	97,020
WALNUT LAKE	276	6,824	3,868	42,977	---	---	53,669	---	---	15,701	---	---	15,701	---	---	69,370	---	---	69,370
WINNEBAGO	227	---	---	---	---	---	---	---	Failed to report in time for this publication.				---	---	---	---	---	---	---
COUNTY TOTAL	5,768	124,615	82,470	839,798	---	24,316	1,071,199	7,339	5,366	23,641	---	---	36,346	---	---	1,107,545	---	---	1,107,545
FILLMORE																			
AMHERST	420	13,811	5,596	39,619	---	1,626	60,652	---	---	22,758	---	---	22,758	---	---	83,410	---	---	83,410
ARENDAHL	339	10,646	3,331	70,025	---	2,113	86,115	---	---	14,380	---	---	14,380	---	---	100,495	---	---	100,495
BEAVER	236	13,890	3,550	80,550	---	1,276	99,266	---	---	---	---	---	---	---	---	99,266	45,000	---	144,266
BLOOMFIELD	418	13,634	6,120	76,389	---	467	96,610	---	---	194	---	---	194	---	---	96,804	---	---	96,804
BRISTOL	392	14,825	7,527	69,710	---	4,371	96,433	---	---	4,187	---	---	4,187	---	---	100,620	---	---	100,620
CANTON	619	47,086	---	63,469	---	---	110,555	---	---	33,638	---	---	33,638	---	---	144,193	---	---	144,193
CARIMONA	335	14,144	6,710	61,137	---	2,340	84,331	---	---	10,926	---	---	10,926	---	---	95,257	192,182	---	287,439

Table 4
Classification of Expenditures
For the Year Ended December 31, 1997

Name of Town	Pop.	Current Expenditures					Total Current Expenditures	Capital Outlay					Total Capital Outlay	Debt Service		Total Expenditures	Transfers Out	Total Expenditures and Transfers
		General Government	Fire Protection	Road and Bridge	Water and Sewer	All Other		General Government	Fire Protection	Road and Bridge	Water and Sewer	All Other		Principal Payments	Interest Payments			
FILLMORE (continued)																		
CARROLTON	331	17,873	5,151	61,678	---	1,982	86,684	---	---	99,230	---	---	99,230	---	---	185,914	---	185,914
CHATFIELD	448	5,508	12,302	58,330	---	7,495	83,635	---	---	870	---	---	870	---	---	84,505	---	84,505
FILLMORE	464	17,390	5,700	47,400	---	3,525	74,015	---	---	---	---	---	---	18,000	1,183	93,198	---	93,198
FORESTVILLE	392	10,824	5,675	61,440	---	4,519	82,458	---	---	6,391	---	---	6,391	---	---	88,849	---	88,849
FOUNTAIN	331	10,706	6,927	61,552	---	2,344	81,529	---	---	---	---	---	---	---	---	81,529	---	81,529
HARMONY	416	8,753	8,388	45,814	---	1,856	64,811	---	---	30,388	---	---	30,388	---	---	95,199	---	95,199
HOLT	231	10,404	2,118	44,345	---	2,042	58,909	---	---	6,205	---	---	6,205	---	---	65,114	---	65,114
JORDAN	378	5,546	5,100	57,874	---	2,910	71,430	---	1,710	2,350	---	---	4,060	---	---	75,490	---	75,490
NEWBURG	480	16,349	---	59,841	---	607	76,797	---	---	8,897	---	---	8,897	---	---	85,694	---	85,694
NORWAY	304	8,529	3,066	66,786	---	1,372	79,753	---	---	---	---	---	---	---	---	79,753	---	79,753
PILOT MOUND	357	19,259	3,235	39,157	---	1,800	63,451	---	---	16,890	---	---	16,890	---	---	80,341	---	80,341
PREBLE	234	---	---	---	---	---	---	Failed to report in time for this publication.					---	---	---	---	---	---
PRESTON	344	5,191	6,710	21,679	---	4,743	38,323	---	---	7,391	---	---	7,391	---	---	45,714	---	45,714
SPRING VALLEY	583	15,063	6,545	66,639	---	500	88,747	---	---	---	---	---	---	---	---	88,747	---	88,747
SUMNER	457	14,901	7,199	50,059	---	34,246	106,405	---	---	---	---	---	---	2,918	2,067	111,390	---	111,390
YORK	354	15,146	3,022	73,551	---	2,026	93,745	---	---	8,270	---	---	8,270	1,500	10	103,525	1,004	104,529
COUNTY TOTAL	8,863	309,478	113,972	1,277,044	---	84,160	1,784,654	---	1,710	272,965	---	---	274,675	22,418	3,260	2,085,007	238,186	2,323,193
FREEBORN																		
ALBERT LEA	884	---	---	---	---	---	---	Failed to report in time for this publication.					---	---	---	---	---	---
ALDEN	345	3,690	5,605	48,519	---	1,192	59,006	---	---	---	---	---	---	---	---	59,006	---	59,006
BANCROFT	1,026	7,936	17,229	98,307	---	33,710	157,182	---	---	---	---	---	---	---	---	157,182	---	157,182
BATH	473	---	---	---	---	---	---	Failed to report in time for this publication.					---	---	---	---	---	
CARLSTON	369	7,117	6,035	32,863	---	---	46,015	---	---	---	---	---	---	---	---	46,015	---	46,015
FREEBORN	323	5,196	3,679	32,554	---	2,555	43,984	---	---	12,509	---	---	12,509	---	---	56,493	---	56,493
FREEMAN	548	9,632	8,090	22,149	---	56	39,927	---	---	---	---	---	---	---	---	39,927	---	39,927
GENEVA	472	6,375	6,967	58,712	---	3,000	75,054	---	---	22,695	---	---	22,695	---	---	97,749	---	97,749
HARTLAND	342	9,071	5,871	43,048	---	---	57,990	---	---	566	---	---	566	6,423	---	64,979	---	64,979
HAYWARD	454	9,384	7,826	56,514	---	27	73,751	---	---	---	---	---	---	---	---	73,751	---	73,751
LONDON	354	11,825	12,387	26,002	---	100	50,314	---	---	---	---	---	---	---	---	50,314	---	50,314
MANCHESTER	473	2,718	7,817	22,174	---	26,370	59,079	---	---	10,172	---	---	10,172	---	---	69,251	---	69,251
MANSFIELD	329	8,218	5,288	34,833	---	150	48,489	---	---	8,321	---	---	8,321	---	---	56,810	---	56,810
MOSCOW	614	12,568	5,996	44,888	---	17,643	81,095	---	---	---	---	---	---	---	---	81,095	---	81,095
NEWRY	500	10,905	4,223	59,906	---	---	75,034	---	---	---	---	---	---	---	---	75,034	---	75,034
NUNDA	371	5,556	5,763	34,612	---	250	46,181	---	---	---	---	---	---	---	---	46,181	---	46,181
OAKLAND	416	5,144	6,745	37,176	---	34,238	83,303	---	---	---	---	---	---	34,987	1,880	120,170	---	120,170
PICKEREL LAKE	722	15,558	12,308	23,340	---	300	51,506	---	---	30,000	---	---	30,000	15,016	1,707	98,229	---	98,229
RICELAND	486	9,987	10,507	72,786	---	---	93,280	---	---	---	---	---	---	---	---	93,280	---	93,280
SHELL ROCK	456	14,526	7,385	54,843	---	450	77,204	---	---	---	---	---	---	7,989	1,693	86,886	---	86,886
COUNTY TOTAL	9,957	155,406	139,721	803,226	---	120,041	1,218,394	---	---	84,263	---	---	84,263	64,415	5,280	1,372,352	---	1,372,352
GOODHUE																		
BELLE CREEK	414	7,765	4,794	58,426	---	29,607	100,592	---	---	37,608	---	---	37,608	---	---	138,200	---	138,200
BELVIDERE	492	10,416	5,720	73,008	---	1,190	90,334	---	---	---	---	---	---	---	---	90,334	---	90,334
CANNON FALLS	1,460	16,020	18,768	118,687	---	---	153,475	---	---	23,314	---	---	23,314	---	---	176,789	11,000	187,789
CHERRY GROVE	418	16,447	4,587	61,823	---	2,061	84,918	---	---	39,493	---	263	39,756	---	---	124,674	---	124,674
FEATHERSTONE	864	---	---	---	---	---	---	Failed to report in time for this publication.					---	---	---	---		
FLORENCE	1,251	16,860	19,519	95,091	---	22,184	153,654	4,129	---	6,995	---	---	11,124	---	---	164,778	---	164,778
GOODHUE	555	20,446	6,840	102,311	---	2,860	132,457	---	---	14,475	---	---	14,475	---	---	146,932	---	146,932
HAY CREEK	775	8,117	7,640	66,574	---	---	82,331	---	---	69,528	---	---	69,528	---	---	151,859	---	151,859
HOLDEN	463	27,632	9,293	67,496	---	---	104,421	---	---	71,147	---	---	71,147	---	---	175,568	---	175,568
KENYON	426	29,227	8,582	105,127	---	300	143,236	370	---	---	---	52,834	53,204	---	---	196,440	---	196,440
LEON	979	20,139	2,456	84,881	---	---	107,476	---	---	500	---	---	500	---	---	107,976	---	107,976

Table 4
Classification of Expenditures
For the Year Ended December 31, 1997

Name of Town	Pop.	Current Expenditures					Total Current Expenditures	Capital Outlay					Total Capital Outlay	Debt Service		Total Expenditures	Transfers Out	Total Expenditures and Transfers	
		General Government	Fire Protection	Road and Bridge	Water and Sewer	All Other		General Government	Fire Protection	Road and Bridge	Water and Sewer	All Other		Principal Payments	Interest Payments				
GOODHUE (continued))																			
MINNEOLA	643	12,868	5,808	144,050	---	---	162,726	---	---	---	---	---	---	---	---	---	162,726	---	162,726
PINE ISLAND	707	7,265	10,569	69,834	---	6,197	93,865	---	---	37,637	---	---	37,637	---	---	---	131,502	---	131,502
ROSCOE	707	12,001	7,368	95,359	---	3,569	118,297	---	---	5,940	---	---	5,940	---	---	---	124,237	10,000	134,237
STANTON	976	38,492	14,280	21,565	---	28,801	103,138	---	---	6,707	---	---	6,707	5,000	1,589	---	116,434	---	116,434
VASA	923	6,316	10,187	70,073	---	45,497	132,073	---	---	---	---	---	---	---	---	---	132,073	---	132,073
WACOUTA	431	19,696	---	21,292	---	22,087	63,075	---	---	12,279	---	---	12,279	---	---	---	75,354	---	75,354
WANAMINGO	476	13,804	2,089	50,624	---	5,319	71,836	---	---	9,172	---	---	9,172	---	---	---	81,008	---	81,008
WARSAW	614	10,259	9,117	115,556	---	6,744	141,676	513	---	9,790	---	---	10,303	---	---	---	151,979	---	151,979
WELCH	710	9,758	12,336	86,901	---	1,046	110,041	---	---	---	---	---	---	---	---	---	110,041	---	110,041
ZUMBROTA	630	10,342	10,323	85,000	---	---	105,665	---	---	---	---	---	---	---	---	---	105,665	---	105,665
COUNTY TOTAL	14,914	313,870	170,276	1,593,678	---	177,462	2,255,286	5,012	---	344,585	---	53,097	402,694	5,000	1,589	---	2,664,569	21,000	2,685,569
GRANT																			
DELAWARE	120	5,221	2,563	39,244	---	167	47,195	---	---	13,161	---	---	13,161	---	---	---	60,356	---	60,356
ELBOW LAKE	155	8,237	3,850	30,006	---	3,248	45,341	---	---	5,576	---	---	5,576	---	42	---	50,959	---	50,959
ELK LAKE	305	8,153	3,205	52,074	---	---	63,432	---	---	---	---	---	---	---	---	---	63,432	---	63,432
ERDAHL	316	6,400	4,383	35,879	---	1,105	47,767	---	---	---	---	---	---	---	---	---	47,767	---	47,767
GORTON	79	4,368	2,128	34,128	---	---	42,039	---	---	---	---	---	---	---	---	---	42,039	---	42,039
LAND	211	5,348	3,400	49,409	---	1,120	59,277	---	---	---	---	---	---	---	---	---	59,277	---	59,277
LAWRENCE	93	4,800	---	22,982	---	542	28,324	---	---	13,792	---	---	13,792	---	---	---	42,116	---	42,116
LIEN	149	5,262	3,811	30,941	---	208	40,222	---	---	---	---	---	---	17,500	503	---	58,225	---	58,225
LOGAN	115	---	---	---	---	---	Failed to report in time for this publication.	---	---	---	---	---	---	---	---	---	---	---	---
MACSVILLE	144	7,011	2,070	47,607	---	4,169	60,857	---	---	3,087	---	---	3,087	15,000	153	---	79,097	---	79,097
NORTH OTTAWA	81	5,063	1,656	25,741	---	228	32,688	---	---	3,627	---	---	3,627	---	---	---	36,315	---	36,315
PELICAN LAKE	443	8,863	3,919	41,896	---	1,644	56,322	---	---	14,883	---	---	14,883	---	---	---	71,205	---	71,205
POMME DE TERRE	160	10,526	3,192	41,659	---	---	58,055	---	---	9,219	---	---	9,219	---	---	---	67,274	---	67,274
ROSEVILLE	153	---	---	---	---	---	Failed to report in time for this publication.	---	---	---	---	---	---	---	---	---	---	---	---
SANFORD	174	4,269	6,955	23,771	---	1,000	35,995	---	---	---	---	---	---	8,000	80	---	44,075	---	44,075
STONY BROOK	140	10,515	1,800	25,419	---	414	38,148	---	---	---	---	---	---	---	---	---	38,148	---	38,148
COUNTY TOTAL	2,838	94,036	42,932	500,756	---	17,938	655,662	---	---	63,345	---	---	63,345	40,500	778	---	760,285	---	760,285
HENNEPIN																			
HASSAN	2,638	211,482	46,954	211,341	---	36,407	506,184	---	---	35,819	---	576,197	612,016	60,000	17,143	---	1,195,343	35,000	1,230,343
HOUSTON																			
BLACK HAMMER	326	6,381	2,853	65,553	---	4,649	79,436	4,551	---	8,368	---	---	12,919	---	---	---	92,355	---	92,355
BROWNSVILLE	387	9,925	5,296	55,191	---	13,032	83,444	---	---	15,221	---	---	15,221	---	---	---	98,665	4,453	103,118
CALEDONIA	569	11,013	7,056	94,644	---	6,283	118,996	---	---	---	---	---	---	---	---	---	118,996	---	118,996
CROOKED CREEK	334	9,276	2,142	35,815	---	12,058	59,291	---	---	---	---	---	---	---	---	---	59,291	---	59,291
HOKAH	590	16,188	4,588	54,135	---	8,787	83,698	---	---	---	---	---	---	---	---	---	83,698	---	83,698
HOUSTON	440	13,008	24,353	24,498	---	6,234	68,093	---	---	10,346	---	---	10,346	---	36	---	78,475	2,600	81,075
JEFFERSON	136	1,353	2,027	9,029	1,557	---	16,206	---	---	---	---	---	---	---	---	---	16,206	---	16,206
LACRESCENT	1,473	34,896	28,943	19,622	---	55,033	138,494	---	---	22,073	---	6,379	28,452	5,000	---	---	171,946	---	171,946
MAYVILLE	445	6,870	5,321	68,267	---	7,899	88,357	---	---	---	---	---	---	---	---	---	88,357	---	88,357
MONEY CREEK	450	---	---	---	---	---	Failed to report in time for this publication.	---	---	---	---	---	---	---	---	---	---	---	---
MOUND PRAIRIE	628	8,986	4,620	117,217	---	3,184	134,007	---	---	11,632	---	---	11,632	---	---	---	145,639	---	145,639
SHELDON	286	7,119	12,243	35,062	---	2,978	57,402	---	---	---	---	---	---	---	---	---	57,402	10,000	67,402
SPRING GROVE	491	8,348	4,592	71,238	---	6,098	90,276	---	---	263	---	---	263	---	---	---	90,539	---	90,539
UNION	339	6,014	6,661	40,487	---	1,740	54,902	---	---	---	---	---	---	---	---	---	54,902	---	54,902
WILMINGTON	521	9,522	5,511	66,222	---	6,661	87,916	---	---	41,711	---	---	41,711	4,517	110	---	134,254	---	134,254
WINNEBAGO	270	18,278	7,423	42,871	---	6,676	75,248	---	---	402	---	---	402	---	---	---	75,650	---	75,650
YUCATAN	361	17,067	2,966	48,586	---	4,115	72,734	---	---	2,138	---	---	2,138	---	---	---	74,872	---	74,872
COUNTY TOTAL	8,046	184,244	126,595	848,437	1,557	147,667	1,308,500	4,551	---	112,154	---	6,379	123,084	9,517	146	---	1,441,247	17,053	1,458,300

Table 4
Classification of Expenditures
For the Year Ended December 31, 1997

Name of Town	Pop.	Current Expenditures					Total Current Expenditures	Capital Outlay					Total Capital Outlay	Debt Service		Total Expenditures	Transfers Out	Total Expenditures and Transfers
		General Government	Fire Protection	Road and Bridge	Water and Sewer	All Other		General Government	Fire Protection	Road and Bridge	Water and Sewer	All Other		Principal Payments	Interest Payments			
HUBBARD																		
AKELEY	370	9,132	19,031	25,129	---	1,680	54,972	---	---	5,497	---	---	5,497	---	---	60,469	---	60,469
ARAGO	589	15,032	6,315	45,552	---	217	67,116	---	---	9,048	---	---	9,048	---	3,240	79,404	---	79,404
BADOURA	112																	
CLAY	67	9,409	1,286	1,975	---	---	12,670	---	---	5,717	---	---	5,717	---	---	18,387	---	18,387
CLOVER	113	12,115	1,664	14,645	---	286	28,710	---	---	20,216	---	---	20,216	---	---	48,926	12,393	61,319
CROW WING LAKE	210	26,693	7,774	26,376	---	---	60,843	---	2,200	30,519	---	---	32,719	---	---	93,562	---	93,562
FARDEN	922	26,739	12,556	96,472	---	6,463	142,230	5,313	---	5,000	---	9,785	20,098	---	---	162,328	---	162,328
FERN	214	7,474	2,257	16,293	---	1,904	27,928	---	---	9,315	---	---	9,315	---	---	37,243	---	37,243
GUTHRIE	410	10,521	840	12,045	---	---	23,406	---	---	53,182	---	---	53,182	---	---	76,588	---	76,588
HART LAKE	364	9,675	2,870	12,504	---	53	25,102	---	---	2,471	---	---	2,471	---	---	27,573	---	27,573
HELGA	1,096	26,122	11,421	36,609	---	---	74,152	---	---	15,818	---	---	15,818	---	---	89,970	---	89,970
HENDRICKSON	265	7,726	1,815	5,970	---	---	15,511	---	---	---	---	---	---	---	---	15,511	4,004	19,515
HENRIETTA	1,378	44,617	7,657	122,284	---	18,051	192,609	---	---	---	21,430	---	21,430	---	---	214,039	---	214,039
HUBBARD	684	25,336	8,404	31,962	---	1,450	67,152	---	---	32,325	---	---	32,325	---	---	99,477	---	99,477
LAKE ALICE	88	6,518	2,358	2,460	---	---	11,336	---	---	1,148	---	246	1,394	---	---	12,730	---	12,730
LAKE EMMA	803	30,176	13,079	32,051	---	2,352	77,658	---	---	37,229	---	---	37,229	26,095	12,655	153,637	---	153,637
LAKE GEORGE	356	9,123	8,193	16,215	---	1,280	34,811	---	---	---	---	---	---	---	---	34,811	---	34,811
LAKE HATTIE	134	10,791	1,780	7,468	---	1,719	21,758	---	---	6,474	---	---	6,474	---	---	28,232	---	28,232
LAKEPORT	655	14,648	15,324	36,150	---	8,057	74,179	---	---	---	---	---	---	---	---	74,179	---	74,179
MANTRAP	382	22,067	---	23,840	---	425	46,332	---	---	---	---	---	---	---	---	46,332	---	46,332
NEVIS	700	19,991	19,677	63,696	10,793	---	114,157	---	---	95,305	---	---	95,305	158,828	9,339	377,629	---	377,629
ROCKWOOD	398	11,299	5,668	20,147	---	659	37,773	---	---	---	---	---	---	---	---	37,773	616	38,389
SCHOOLCRAFT	86	6,509	1,155	5,710	---	---	13,374	---	---	115	---	10,022	10,137	---	---	23,511	---	23,511
STEAMBOAT RIVER	98	4,736	---	3,412	---	4,584	12,732	---	---	2,044	---	---	2,044	---	---	14,776	4,776	19,552
STRAIGHT RIVER	513	37,592	3,701	43,909	---	3,152	88,354	---	---	26,669	---	---	26,669	---	---	115,023	---	115,023
THORPE	32	5,192	1,719	2,139	---	---	9,050	---	---	---	---	---	---	---	---	9,050	---	9,050
TODD	1,378	25,718	6,351	59,800	---	300	92,169	---	---	6,427	---	---	6,427	12,549	396	111,541	---	111,541
WHITE OAK	330	15,137	14,363	38,439	---	6,694	74,633	195	4,500	---	---	---	4,995	---	---	79,628	---	79,628
COUNTY TOTAL	12,747	450,088	177,258	803,252	10,793	59,326	1,500,717	5,508	6,700	364,519	---	41,783	418,510	197,472	25,630	2,142,329	21,789	2,164,118
ISANTI																		
ATHENS	2,256	29,711	22,954	108,598	---	80,500	241,763	---	---	---	30,311	---	30,311	---	---	272,074	---	272,074
BRADFORD	3,153	20,055	26,235	74,066	---	18,306	138,662	---	---	---	---	91,313	220	---	---	230,195	---	230,195
CAMBRIDGE	2,246	16,495	21,325	101,851	---	4,119	143,790	---	---	34,575	---	---	34,575	9,887	2,121	190,373	---	190,373
DALBO	692	20,005	27,685	17,932	---	---	65,622	---	---	7,269	---	---	7,269	---	---	72,891	---	72,891
ISANTI	2,143	50,607	15,410	85,199	---	246	151,462	---	---	26,136	---	---	26,136	22,205	1,704	201,507	---	201,507
MAPLE RIDGE	691	11,272	10,106	42,818	---	266	64,462	---	---	25,786	---	---	25,786	---	---	90,248	---	90,248
NORTH BRANCH	1,650	15,001	17,467	89,720	---	---	122,188	---	---	64,839	---	---	64,839	---	---	187,027	---	187,027
OXFORD	765	9,100	10,601	29,599	---	894	50,194	---	---	11,219	---	---	11,219	---	---	61,413	---	61,413
SPENCER BROOK	1,353	44,824	10,290	51,784	---	2,538	109,436	---	---	77,393	---	---	77,393	---	---	186,829	---	186,829
SPRINGVALE	1,358	12,438	5,642	44,637	---	4,269	66,986	2,872	---	43,597	---	---	46,469	---	---	113,455	---	113,455
STANCHFIELD	1,111	12,158	8,765	58,627	---	1,527	81,077	125	2,200	11,574	---	---	13,899	---	---	94,976	---	94,976
STANFORD	2,089	32,820	24,482	101,969	---	---	159,271	---	---	162,424	---	---	162,424	---	---	321,695	50,000	371,695
WYANETT	1,543	23,072	19,861	53,669	---	---	96,602	---	---	2,794	---	---	2,794	2,414	---	101,810	---	101,810
COUNTY TOTAL	21,050	297,558	220,823	860,469	---	112,665	1,491,515	2,997	2,200	467,606	---	30,311	503,114	125,819	4,045	2,124,493	50,000	2,174,493
ITASCA																		
ALVWOOD	57	8,554	1,000	2,585	---	11,500	23,639	---	---	1,200	---	---	1,200	---	---	24,839	---	24,839
ARBO	932	81,352	8,961	8,637	---	---	98,950	---	---	8,983	---	---	8,983	---	---	107,933	1,000	108,933
ARDENHURST	148	10,733	7,337	6,508	---	1,391	25,969	---	---	---	---	---	---	---	---	25,969	6,500	32,469
BALSAM	570	15,690	34,555	3,679	---	25,962	79,886	1,148	3,085	696	---	4,701	9,630	18,763	4,189	112,468	8,454	120,922
BEARVILLE	200	13,757	10,781	2,888	---	5,082	32,508	---	4,050	14,474	---	---	18,524	---	---	51,032	17,470	68,502
BIGFORK	350	9,558	2,822	20,865	---	32	33,277	---	---	444	---	---	444	---	---	33,721	---	33,721
BLACKBERRY	766	20,105	15,171	28,561	---	16,432	80,269	---	---	119,700	---	---	119,700	---	---	199,969	---	199,969

Table 4
Classification of Expenditures
For the Year Ended December 31, 1997

Name of Town	Pop.	Current Expenditures					Total Current Expenditures	Capital Outlay					Total Capital Outlay	Debt Service		Total Expenditures	Transfers Out	Total Expenditures and Transfers	
		General Government	Fire Protection	Road and Bridge	Water and Sewer	All Other		General Government	Fire Protection	Road and Bridge	Water and Sewer	All Other		Principal Payments	Interest Payments				
ITASCA (continued)																			
BOWSTRING	246	7,071	6,102	5,095	---	7,124	25,392	---	---	---	---	---	---	---	---	---	25,392	---	25,392
CARPENTER	196	89,081	5,314	5,504	---	3,307	103,206	---	---	---	---	---	---	---	---	---	103,206	---	103,206
DEER RIVER	675	6,776	11,865	10,635	---	6,541	35,817	---	---	---	---	---	---	---	---	---	35,817	---	35,817
FEELEY	315	14,006	13,969	9,089	---	5,298	42,362	---	---	13,538	---	---	---	---	---	---	55,900	---	55,900
GOOD HOPE	100	4,386	341	6,962	---	---	11,689	---	---	---	---	---	---	---	---	---	11,689	---	11,689
GOODLAND	472	Failed to report in time for this publication.																	
GRAND RAPIDS	3,093	167,441	46,206	111,077	---	163,588	488,312	---	---	156,251	---	---	---	---	---	---	644,563	---	644,563
GRATTAN	43	3,065	668	---	---	145	3,878	---	---	---	---	---	---	---	---	---	3,878	---	3,878
GREENWAY	969	76,452	14,258	61,808	---	76,022	228,540	---	---	65,866	---	---	---	---	---	---	294,406	---	294,406
HARRIS	3,153	50,810	42,101	40,762	---	128,658	262,331	---	---	120,342	---	---	---	---	---	---	382,673	30,080	412,753
IRON RANGE	293	54,100	6,119	7,239	---	161,441	228,899	---	12,538	---	---	---	---	11,072	---	---	252,509	8,909	261,418
KINGHURST	146	7,327	1,324	1,298	---	1,060	11,009	---	---	134	---	---	---	---	---	---	11,143	---	11,143
LAKE JESSIE	258	7,160	2,518	4,208	---	2,228	16,114	---	---	4,391	---	---	---	---	---	---	20,505	---	20,505
LAWRENCE	473	29,115	4,000	9,545	---	---	42,660	17,257	---	456	---	---	---	---	---	---	72,030	312	72,342
LIBERTY	72	3,874	625	2,445	---	---	6,944	---	---	---	---	---	---	---	---	---	6,944	---	6,944
LONE PINE	492	27,010	1,776	619	---	1,882	31,287	---	---	---	---	25,688	---	---	---	---	56,975	10,000	66,975
MARCELL	326	Failed to report in time for this publication.																	
MAX	117	6,802	3,300	7,265	---	---	17,367	---	---	---	---	---	---	---	---	---	17,367	---	17,367
MOOSE PARK	79	2,551	979	5,278	---	---	8,808	---	---	1,532	---	---	---	---	---	---	10,340	---	10,340
MORSE	600	27,255	17,334	34,670	---	27,129	106,388	---	---	---	---	---	---	---	---	---	106,388	40,300	146,688
NASHWAUK	805	96,222	13,808	122,427	---	9,679	242,136	6,071	---	3,288	---	---	10,592	---	---	---	262,087	41,518	303,605
NORE	43	747	1,218	1,798	---	240	4,003	---	---	---	---	---	---	---	---	---	4,003	---	4,003
OTENEAGEN	240	5,964	1,764	3,464	---	---	11,192	---	---	---	---	---	---	---	---	---	11,192	---	11,192
POMROY	27	1,079	357	4,210	---	850	6,496	---	---	---	---	---	---	---	---	---	6,496	---	6,496
SAGO	165	4,522	7,935	2,612	---	5,753	20,822	---	1,500	---	---	888	---	---	---	---	23,210	---	23,210
SAND LAKE	168	Failed to report in time for this publication.																	
SPANG	248	10,204	3,033	18,601	---	---	31,838	---	---	---	---	---	---	---	---	---	31,838	---	31,838
SPLITHAND	257	8,506	1,485	4,429	---	---	14,420	---	---	20,759	---	---	---	---	---	---	35,179	---	35,179
STOKES	255	4,822	3,386	10,204	---	---	18,412	---	---	---	---	---	---	---	---	---	18,412	---	18,412
THIRD RIVER	51	2,007	614	550	---	---	3,171	---	---	---	---	---	---	---	---	---	3,171	---	3,171
TROUT LAKE	906	Failed to report in time for this publication.																	
WABANA	446	23,630	10,074	5,888	---	10,710	50,302	---	---	---	---	15,775	---	---	---	---	66,077	---	66,077
WAWINA	90	17,253	2,159	7,161	---	4,153	30,726	---	---	---	---	---	---	---	---	---	30,726	---	30,726
WILDWOOD	178	8,554	2,068	---	---	---	10,622	---	---	---	---	---	---	---	---	---	10,622	---	10,622
WIRT	84	4,543	1,063	2,946	---	6,847	15,399	---	---	---	---	---	---	---	---	---	15,399	---	15,399
COUNTY TOTAL	19,104	932,084	308,390	581,512	---	683,054	2,505,040	24,476	21,173	532,054	---	57,644	635,347	41,492	4,189	---	3,186,068	164,543	3,350,611
JACKSON																			
ALBA	219	24,041	3,984	25,260	---	596	53,881	---	---	7,608	---	---	7,608	---	---	---	61,489	---	61,489
BELMONT	263	7,774	5,990	36,791	---	1,128	51,683	---	---	---	---	---	---	---	---	---	51,683	---	51,683
CHRISTIANIA	338	11,448	5,668	46,522	---	2,322	65,960	---	---	9,943	---	---	9,943	---	---	---	75,903	---	75,903
DELAFIELD	285	7,022	5,325	23,726	---	2,937	39,010	---	---	---	---	---	---	---	---	---	39,010	---	39,010
DES MOINES	297	Failed to report in time for this publication.																	
ENTERPRISE	237	7,577	7,219	21,957	---	19,198	55,951	---	---	---	---	---	---	---	---	---	55,951	---	55,951
EWINGTON	289	12,985	4,084	33,147	---	1,032	51,248	---	---	---	---	---	---	10,000	2,700	---	63,948	---	63,948
HERON LAKE	441	13,980	4,860	50,111	---	1,675	70,626	---	---	19,327	---	---	19,327	---	---	---	89,953	---	89,953
HUNTER	314	8,668	6,465	15,531	---	4,246	34,910	---	---	25,122	---	1,007	26,129	---	---	---	61,039	---	61,039
KIMBALL	179	12,578	3,752	43,453	---	4,302	64,085	---	---	---	---	---	---	---	---	---	64,085	---	64,085
LACROSSE	204	7,923	4,680	38,176	---	1,230	52,009	85,000	---	---	---	---	85,000	14,288	2,884	---	154,181	9,300	163,481
MIDDLETOWN	258	7,434	6,462	55,947	---	2,508	72,351	---	---	---	---	---	---	---	---	---	72,351	---	72,351
MINNEOTA	258	8,836	4,652	37,336	---	1,051	51,875	---	---	---	---	---	---	---	---	---	51,875	---	51,875
PETERSBURG	288	8,366	5,108	47,960	---	1,286	62,720	---	1,040	---	---	---	1,040	---	---	---	63,760	---	63,760
ROST	280	7,672	4,560	23,037	---	16,473	51,742	---	---	93,676	---	---	93,676	---	---	---	145,418	---	145,418

Table 4
Classification of Expenditures
For the Year Ended December 31, 1997

Name of Town	Pop.	Current Expenditures					Total Current Expenditures	Capital Outlay					Total Capital Outlay	Debt Service		Total Expenditures	Transfers Out	Total Expenditures and Transfers
		General Government	Fire Protection	Road and Bridge	Water and Sewer	All Other		General Government	Fire Protection	Road and Bridge	Water and Sewer	All Other		Principal Payments	Interest Payments			
JACKSON (continued)																		
ROUND LAKE	207	6,750	4,455	88,228	---	7,781	107,214	---	---	---	---	---	---	---	---	107,214	---	107,214
SIoux VALLEY	295	7,108	4,151	39,566	---	12,929	63,754	---	7,238	---	---	---	7,238	---	1,619	72,611	---	72,611
WEIMER	190	8,896	3,640	24,295	---	12,019	48,850	---	---	171,953	---	---	171,953	87,000	2,662	310,465	---	310,465
WEST HERON LAKE	173	2,182	3,283	21,547	---	12,015	39,027	---	---	---	---	---	---	65,000	2,463	106,490	---	106,490
WISCONSIN	287	10,058	7,371	49,937	---	---	67,366	6,065	---	10,077	---	---	16,142	---	---	83,508	---	83,508
COUNTY TOTAL	5,302	181,298	95,709	722,527	---	104,728	1,104,262	91,065	8,278	337,706	---	1,007	438,056	176,288	12,328	1,730,934	9,300	1,740,234
KANABEC																		
ANN LAKE	333	8,372	3,591	9,811	---	491	22,265	---	---	---	---	---	---	---	---	22,265	---	22,265
ARTHUR	1,761	76,787	14,727	52,824	---	---	144,338	1,757	---	15,622	---	---	17,379	---	---	161,717	---	161,717
BRUNSWICK	1,192	18,699	9,354	49,062	---	3,668	80,783	---	---	---	---	---	---	---	---	80,783	---	80,783
COMFORT	891	13,136	7,781	22,436	---	2,800	46,153	---	---	---	---	---	---	---	---	46,153	---	46,153
FORD	161	4,369	1,763	10,275	---	---	16,407	---	---	7,814	---	---	7,814	---	---	24,221	---	24,221
GRASS LAKE	937	---	---	---	---	---	Failed to report in time for this publication.											
HAY BROOK	192	7,492	2,383	7,512	---	---	17,387	---	---	---	---	---	---	---	---	17,387	---	17,387
HILLMAN	407	13,633	3,209	17,717	---	1,240	35,799	---	---	---	---	---	---	---	---	35,799	---	35,799
KANABEC	705	12,802	5,214	23,110	---	---	41,126	---	---	---	---	---	---	---	---	41,126	---	41,126
KNIFE LAKE	967	12,952	9,970	18,466	---	---	41,388	---	---	5,047	---	---	5,047	---	---	46,435	---	46,435
KROSCHEL	214	7,435	2,275	18,404	---	4,738	32,852	---	---	---	---	---	---	---	---	32,852	---	32,852
PEACE	763	12,953	8,212	35,223	---	---	56,388	---	---	653	---	---	653	---	---	57,041	---	57,041
POMROY	353	5,738	2,261	14,904	---	3,500	26,403	---	---	---	---	---	---	---	---	26,403	---	26,403
SOUTHFORK	652	10,402	4,710	32,730	---	---	47,842	---	---	---	---	---	---	---	---	47,842	---	47,842
WHITED	735	11,375	5,832	10,553	---	---	27,760	---	---	---	---	---	---	---	---	27,760	---	27,760
COUNTY TOTAL	10,263	216,145	81,282	323,027	---	16,437	636,891	1,757	---	29,136	---	---	30,893	---	---	667,784	---	667,784
KANDIYOHI																		
ARCTANDER	456	5,464	4,971	47,783	---	5,851	64,069	---	---	---	---	---	---	---	---	64,069	---	64,069
BURBANK	464	7,164	5,025	37,960	---	1,509	51,658	---	---	---	---	---	---	10,000	5,555	67,213	6,000	73,213
COLFAX	524	17,853	4,585	133,897	---	815	157,150	---	---	25,000	---	---	25,000	---	---	182,150	---	182,150
DOVRE	2,004	23,682	30,450	53,129	---	---	107,261	---	---	60,992	---	---	60,992	30,374	4,387	203,014	---	203,014
EAST LAKE LILLIAN	303	12,618	4,480	35,136	---	---	52,234	---	---	---	---	7,422	7,422	---	---	59,656	---	59,656
EDWARDS	450	9,244	5,844	62,347	---	400	77,835	---	---	7,500	---	---	7,500	---	---	85,335	---	85,335
FAHLUN	358	7,607	8,574	25,704	---	500	42,385	296	---	---	---	---	296	---	---	42,681	---	42,681
GENNESSEE	547	10,404	14,174	63,046	---	2,297	89,921	---	---	---	---	---	---	---	---	89,921	---	89,921
GREEN LAKE	1,412	20,699	27,033	64,720	---	---	112,452	---	---	18,702	---	---	18,702	---	---	131,154	---	131,154
HARRISON	654	15,489	12,577	32,164	---	---	60,230	---	---	---	---	---	---	30,134	2,236	92,600	---	92,600
HOLLAND	427	14,775	11,883	60,943	---	1,596	89,197	---	---	43,350	---	---	43,350	---	---	132,547	---	132,547
IRVING	716	14,592	12,606	61,927	---	130	89,255	---	---	24,521	---	---	24,521	---	---	113,776	---	113,776
KANDIYOHI	674	5,585	25,372	71,060	---	2,002	104,019	---	---	---	---	---	---	5,930	781	110,730	---	110,730
LAKE ANDREW	947	21,009	9,411	122,341	---	567	153,328	---	---	58,818	---	---	58,818	---	---	212,146	---	212,146
LAKE ELIZABETH	288	8,055	5,103	28,372	---	---	41,530	---	---	---	---	---	---	---	---	41,530	---	41,530
LAKE LILLIAN	249	5,848	3,984	35,109	---	500	45,441	---	---	---	---	---	---	---	---	45,441	---	45,441
MAMRE	442	13,727	9,716	34,454	---	---	57,897	---	---	2,509	---	---	2,509	23,500	359	84,265	---	84,265
NEW LONDON	3,016	24,856	25,699	49,880	---	11,388	111,823	---	---	23,479	---	---	23,479	---	---	135,302	---	135,302
NORWAY LAKE	296	---	---	---	---	---	Failed to report in time for this publication.											
ROSELAND	479	11,697	4,942	70,852	---	2,009	89,500	---	---	---	---	---	---	50,000	1,162	140,662	---	140,662
ROSEVILLE	504	16,887	5,593	54,382	---	7,251	84,113	---	---	2,335	---	---	2,335	---	---	86,448	---	86,448
ST. JOHNS	443	8,872	7,752	46,645	---	---	63,269	---	---	---	---	---	---	18,000	1,477	82,746	---	82,746
WHITEFIELD	513	12,010	9,833	61,115	---	1,306	84,264	---	---	451	---	---	451	---	---	84,715	---	84,715
WILLMAR	632	16,411	12,138	86,623	---	---	115,172	---	---	---	---	---	---	14,050	1,752	130,974	---	130,974
COUNTY TOTAL	16,798	304,548	261,745	1,339,589	---	38,121	1,944,003	296	---	267,657	---	7,422	275,375	181,988	17,709	2,419,075	6,000	2,425,075

Table 4
Classification of Expenditures
For the Year Ended December 31, 1997

Name of Town	Pop.	Current Expenditures					Total Current Expenditures	Capital Outlay					Total Capital Outlay	Debt Service		Total Expenditures	Transfers Out	Total Expenditures and Transfers			
		General Government	Fire Protection	Road and Bridge	Water and Sewer	All Other		General Government	Fire Protection	Road and Bridge	Water and Sewer	All Other		Principal Payments	Interest Payments						
KITTSON																					
ARVESON	94	4,084	762	13,463	---	1,843	20,152	---	---	---	---	---	---	---	---	---	20,152	---	20,152		
CANNON	16							Failed to report in time for this publication.													
CARIBOU	46	3,106	423	9,982	---	152	13,663	---	---	547	---	---	547	3,651	422	---	18,283	---	18,283		
CLOW	34	5,357	2,947	18,056	---	1,000	27,360	---	---	17,159	---	---	17,159	---	---	---	44,519	---	44,519		
DAVIS	51	4,133	5,800	48,930	---	---	58,863	---	---	---	---	---	---	---	---	---	58,863	---	58,863		
DEERWOOD	160	5,691	2,571	18,435	---	1,172	27,869	---	---	---	---	---	---	---	---	---	27,869	---	27,869		
GRANVILLE	96	6,464	1,000	30,165	---	5,286	42,915	---	---	6,122	---	---	6,122	---	---	---	49,037	---	49,037		
HALLOCK	106	1,463	3,594	27,444	3,537	14,016	50,054	---	---	513	---	---	513	---	---	---	50,567	---	50,567		
HAMPDEN	51	4,535	2,640	24,914	---	300	32,389	---	---	7,229	---	---	7,229	---	---	---	39,618	---	39,618		
HAZELTON	93	3,873	1,226	19,553	---	570	25,222	---	---	---	---	---	---	---	---	---	25,222	---	25,222		
HILL	34	7,151	1,480	16,150	---	12,987	37,768	---	---	---	---	---	---	---	---	---	37,768	---	37,768		
JUPITER	147							Failed to report in time for this publication.													
NORTH RED RIVER	22	728	1,283	40,410	---	1,600	44,021	---	---	3,476	---	---	3,476	---	---	---	47,497	---	47,497		
NORWAY	63	4,140	422	18,856	---	425	23,843	---	---	---	---	---	---	---	---	---	23,843	---	23,843		
PELAN	66	4,030	750	13,954	---	66	18,800	---	---	25,109	---	---	25,109	---	---	---	43,909	---	43,909		
PERCY	67	3,448	462	5,823	---	1,056	10,789	---	---	---	---	---	---	---	---	---	10,789	---	10,789		
POPPLETON	125	2,016	557	15,923	---	2,750	21,246	---	---	16,964	---	---	16,964	---	---	---	38,210	---	38,210		
RICHARDVILLE	122	4,280	813	27,076	---	---	32,169	---	---	12,838	---	---	12,838	---	---	---	45,007	---	45,007		
SKANE	67	1,215	3,200	27,912	---	50	32,377	1,765	---	27,459	---	---	29,224	---	---	---	61,601	4,602	66,203		
SOUTH RED RIVER	11							Failed to report in time for this publication.													
SPRING BROOK	82	8,111	3,464	62,497	---	128	74,200	---	---	---	---	---	---	---	---	---	74,200	364	74,564		
ST. JOSEPH	57	1,718	440	15,598	---	6,276	24,032	---	---	---	---	---	---	---	---	---	24,032	---	24,032		
ST. VINCENT	112	11,796	1,500	29,129	---	850	43,275	---	---	33,830	---	---	33,830	---	---	---	77,105	---	77,105		
SVEA	53							Failed to report in time for this publication.													
TEGNER	46	3,734	2,700	20,536	---	---	26,970	---	---	8,197	---	---	8,197	---	---	---	35,167	---	35,167		
TEIEN	122							Failed to report in time for this publication.													
THOMPSON	187	5,275	2,867	70,373	---	500	79,015	---	---	13,853	---	---	13,853	---	---	---	92,868	---	92,868		
COUNTY TOTAL	2,130	96,348	40,901	575,179	3,537	51,027	766,992	1,765	---	173,296	---	---	175,061	3,651	422	---	946,126	4,966	951,092		
LAC QUI PARLE																					
AGASSIZ	112	5,713	1,396	59,902	---	2,677	69,688	---	---	---	---	---	---	13,000	1,197	---	83,885	---	83,885		
ARENA	172	10,080	1,480	17,161	---	---	28,721	---	---	20,908	---	---	20,908	---	---	---	49,629	---	49,629		
AUGUSTA	140	2,922	1,200	50,507	---	2,429	57,058	---	---	6,893	---	---	6,893	19,201	17,400	---	100,552	---	100,552		
BAXTER	221	13,843	2,147	67,639	---	10,065	93,694	---	---	---	---	---	---	---	---	---	93,694	---	93,694		
CAMP RELEASE	269	5,738	2,798	59,164	---	1,119	68,819	---	---	---	---	---	---	10,000	29	---	78,848	---	78,848		
CERRO GORDO	301							Failed to report in time for this publication.													
FREELAND	145	5,487	2,911	58,779	---	---	67,177	---	---	---	---	---	---	---	---	---	67,177	---	67,177		
GARFIELD	189	10,360	1,480	63,685	---	---	75,525	---	---	---	---	---	---	---	---	---	75,525	---	75,525		
HAMLIN	212	9,662	1,850	42,913	---	582	55,007	---	---	---	---	---	---	---	---	---	55,007	---	55,007		
HANTHO	128	5,251	1,867	42,933	---	2,479	52,530	---	---	---	---	---	---	---	---	---	52,530	---	52,530		
LAC QUI PARLE	219	7,748	2,247	44,909	---	756	55,660	---	---	2,570	---	---	2,570	---	---	---	58,230	---	58,230		
LAKE SHORE	253	15,715	2,439	72,348	---	4,738	95,240	---	---	---	---	---	---	---	---	---	95,240	---	95,240		
MADISON	257	9,605	1,500	67,499	---	93	78,697	579	---	5,274	---	---	5,853	---	---	---	84,550	---	84,550		
MANFRED	118	9,861	900	33,803	---	451	45,015	---	---	17,350	---	---	17,350	2,372	1,411	---	66,148	---	66,148		
MAXWELL	210	13,325	2,017	48,442	---	450	64,234	---	---	1,879	---	---	1,879	---	---	---	66,113	---	66,113		
MEHURIN	96	13,610	1,200	43,950	---	598	59,358	---	---	4,077	---	---	4,077	---	---	---	63,435	---	63,435		
PERRY	136	6,468	2,162	35,083	---	1,282	44,995	---	---	17,662	---	---	17,662	10,000	86	---	72,743	---	72,743		
PROVIDENCE	196	10,746	2,370	63,823	---	765	77,704	---	---	---	---	---	---	---	---	---	77,704	5,000	82,704		
RIVERSIDE	385	15,046	2,200	49,472	---	1,031	67,749	---	---	9,969	---	---	9,969	---	---	---	77,718	---	77,718		
TEN MILE LAKE	200	6,890	1,800	45,123	---	3,755	57,568	---	---	3,598	---	---	3,598	---	---	---	61,166	---	61,166		
WALTER	199	14,277	1,249	30,142	---	---	45,668	---	---	---	---	---	---	---	---	---	45,668	---	45,668		
YELLOW BANK	186	9,049	1,507	39,881	---	1,084	51,521	---	---	17,899	---	---	17,899	---	---	---	69,420	---	69,420		
COUNTY TOTAL	4,344	201,396	38,720	1,037,158	---	34,354	1,311,628	579	---	108,079	---	---	108,658	54,573	20,123	---	1,494,982	5,000	1,499,982		

Table 4
Classification of Expenditures
For the Year Ended December 31, 1997

Name of Town	Pop.	Current Expenditures					Total Current Expenditures	Capital Outlay					Total Capital Outlay	Debt Service		Total Expenditures	Transfers Out	Total Expenditures and Transfers
		General Government	Fire Protection	Road and Bridge	Water and Sewer	All Other		General Government	Fire Protection	Road and Bridge	Water and Sewer	All Other		Principal Payments	Interest Payments			
LAKE																		
BEAVER BAY	538	13,498	17,607	26,353	---	5,500	62,958	---	---	500	---	---	500	---	---	63,458	17,506	80,964
CRYSTAL BAY	457	24,180	17,769	36,596	---	13,301	91,846	---	---	---	---	---	---	---	---	91,846	---	91,846
FALL LAKE	521	36,758	21,886	45,015	---	565	104,224	9,581	---	8,491	---	---	18,072	11,400	104	133,800	---	133,800
SILVER CREEK	1,114	28,582	9,776	131,688	9,350	3,003	182,399	---	---	33,893	---	---	33,893	---	---	216,292	---	216,292
STONY RIVER	200	8,581	8,896	4,138	---	18,122	39,737	---	---	820	---	---	820	---	---	40,557	---	40,557
COUNTY TOTAL	2,830	111,599	75,934	243,790	9,350	40,491	481,164	9,581	---	43,704	---	---	53,285	11,400	104	545,953	17,506	563,459
LE SUEUR																		
CLEVELAND	629	13,135	6,739	57,841	---	---	77,715	---	---	---	---	---	---	---	---	77,715	---	77,715
CORDOVA	541	13,054	7,428	41,912	---	7,773	70,167	---	---	635	---	772	1,407	---	113	71,687	---	71,687
DERRYNANE	620	10,801	10,636	31,346	---	4,800	57,583	---	---	---	---	---	---	---	---	57,583	---	57,583
ELYSIAN	915	15,762	19,762	80,474	---	---	115,998	---	---	---	---	---	---	---	---	115,998	---	115,998
KASOTA	1,472	34,025	13,391	81,494	---	---	128,910	---	---	6,621	---	---	6,621	35,896	3,791	175,218	---	175,218
KILKENNY	456	16,499	9,833	13,278	---	22,784	62,394	---	---	9,750	---	---	9,750	---	---	72,144	---	72,144
LANESBURGH	1,889	29,183	26,547	39,807	---	3,678	99,215	---	---	69,496	---	---	69,496	---	---	168,711	---	168,711
LEXINGTON	801	10,642	15,476	39,504	---	---	65,622	---	---	---	---	---	---	---	---	65,622	---	65,622
MONTGOMERY	675	59,312	---	17,755	---	---	77,067	---	---	---	---	---	---	---	---	77,067	---	77,067
OTTAWA	333	8,645	10,719	15,164	---	1,938	36,466	---	---	---	---	---	---	---	---	36,466	---	36,466
SHARON	610	3,839	9,577	22,586	---	26,531	62,533	---	---	6,181	---	---	6,181	6,207	306	75,227	---	75,227
TYRONE	690	---	---	---	---	---	---	---	---	---	---	---	---	---	---	---	---	---
WASHINGTON	782	17,295	8,844	27,652	---	40	53,831	---	---	352	---	---	352	48,418	---	102,601	---	102,601
WATERVILLE	707	22,616	11,558	35,454	---	---	69,628	---	---	25,537	---	---	25,537	---	---	95,165	13,859	109,024
COUNTY TOTAL	11,120	254,808	150,510	504,267	---	67,544	977,129	---	---	118,572	---	772	119,344	90,521	4,210	1,191,204	13,859	1,205,063
LINCOLN																		
ALTA VISTA	247	9,706	2,958	33,158	---	290	46,112	---	---	28,942	---	---	28,942	---	---	75,054	---	75,054
ASH LAKE	215	1,666	3,047	79,229	---	3,190	87,132	---	---	---	---	---	---	---	---	87,132	---	87,132
DIAMOND LAKE	208	6,591	1,436	66,207	---	---	74,234	---	---	---	---	---	---	---	---	74,234	---	74,234
DRAMMEN	153	4,171	798	77,634	---	4,771	87,374	---	---	---	---	---	---	---	---	87,374	---	87,374
HANSONVILLE	141	7,186	3,559	31,565	---	523	42,833	---	---	---	---	---	---	---	---	42,833	22,794	65,627
HENDRICKS	259	9,775	3,600	52,975	---	300	66,650	---	---	11,940	---	---	11,940	---	---	78,590	16,000	94,590
HOPE	317	13,174	4,048	50,029	---	467	67,718	---	---	2,792	---	---	2,792	---	---	70,510	---	70,510
LAKE BENTON	241	3,958	1,704	100,223	2,001	997	108,883	---	2,202	---	---	977	3,179	26,177	1,821	140,060	---	140,060
LAKE STAY	178	10,539	2,449	40,384	---	336	53,708	6,500	---	7,416	---	---	13,916	---	---	67,624	---	67,624
LIMESTONE	186	11,342	2,565	61,134	---	200	75,241	---	---	31,347	---	---	31,347	---	---	106,588	106,300	212,888
MARBLE	213	5,618	2,541	35,373	---	342	43,874	---	---	2,400	---	---	2,400	---	---	46,274	---	46,274
MARSHFIELD	232	2,271	3,170	52,948	---	589	58,978	---	---	1,539	---	---	1,539	---	---	60,517	---	60,517
ROYAL	251	8,501	3,893	30,586	---	152	43,132	---	---	37,455	---	---	37,455	---	---	80,587	---	80,587
SHAOKATAN	205	---	---	---	---	---	---	---	---	---	---	---	---	---	---	---	---	---
VERDI	224	10,571	500	27,847	---	---	38,918	1,071	---	16,305	---	---	17,376	---	---	56,294	---	56,294
COUNTY TOTAL	3,270	105,069	36,268	739,292	2,001	12,157	894,787	7,571	2,202	140,136	---	977	150,886	26,177	1,821	1,073,671	145,094	1,218,765
LYON																		
AMIRET	283	10,820	4,135	74,903	---	1,483	91,341	---	---	---	---	---	---	---	---	91,341	---	91,341
CLIFTON	291	9,767	4,240	51,555	---	---	65,562	---	---	---	---	---	---	---	---	65,562	10,000	75,562
COON CREEK	288	12,257	3,255	62,542	---	---	78,054	---	---	---	---	---	---	---	---	78,054	---	78,054
CUSTER	283	11,856	3,529	54,509	---	1,830	71,724	---	---	---	---	---	---	---	---	71,724	---	71,724
EIDSVOLD	223	8,693	2,660	25,137	---	859	37,349	---	---	2,312	---	---	2,312	8,460	83	48,204	---	48,204
FAIRVIEW	528	9,233	4,140	60,923	---	---	74,296	---	---	---	---	---	---	---	---	74,296	---	74,296
GRANDVIEW	365	6,980	4,200	35,907	---	---	47,087	---	---	---	---	---	---	---	---	47,087	---	47,087
ISLAND LAKE	247	10,059	3,302	42,488	---	---	55,849	---	---	---	---	---	---	---	---	55,849	---	55,849
LAKE MARSHALL	525	---	---	---	---	---	---	---	---	---	---	---	---	---	---	---	---	---
LUCAS	258	7,013	4,833	49,897	---	1,217	62,960	---	---	1,103	---	---	1,103	24,480	102	88,645	---	88,645

An incomplete report was filed. Disbursements were not shown in detail.

Failed to report in time for this publication.

Failed to report in time for this publication.

Table 4
Classification of Expenditures
For the Year Ended December 31, 1997

Name of Town	Pop.	Current Expenditures					Total Current Expenditures	Capital Outlay					Total Capital Outlay	Debt Service		Total Expenditures	Transfers Out	Total Expenditures and Transfers	
		General Government	Fire Protection	Road and Bridge	Water and Sewer	All Other		General Government	Fire Protection	Road and Bridge	Water and Sewer	All Other		Principal Payments	Interest Payments				
LYON (continued)																			
LYND	491	6,603	4,104	56,607	---	375	67,689	---	---	927	---	---	927	---	---	68,616	---	68,616	
LYONS	215	1,680	3,172	41,156	---	5,267	51,275	---	---	---	---	---	---	---	---	51,275	---	51,275	
MONROE	266	13,563	3,881	97,658	---	1,190	116,292	---	---	---	---	---	---	---	---	116,292	---	116,292	
NORDLAND	277	5,894	2,880	32,647	---	881	42,302	---	---	7,579	---	---	7,579	---	---	49,881	---	49,881	
ROCK LAKE	326	10,863	5,400	71,078	---	12,205	99,546	---	---	38,935	---	---	38,935	25,000	381	163,862	---	163,862	
SHELBURNE	218	8,826	4,704	42,505	---	---	56,035	---	---	2,620	---	---	2,620	---	---	58,655	---	58,655	
SODUS	278	5,746	4,420	57,734	---	---	67,900	---	---	---	---	280	280	---	---	68,180	---	68,180	
STANLEY	302	2,850	5,474	35,383	---	2,348	46,055	---	---	2,148	---	---	2,148	---	---	48,203	---	48,203	
VALLERS	290	2,440	8,336	54,420	---	3,302	68,498	---	---	---	---	---	---	---	---	68,498	---	68,498	
WESTERHEIM	320	5,996	2,880	47,640	---	1,125	57,641	---	---	---	---	---	---	---	---	57,641	---	57,641	
COUNTY TOTAL	6,274	151,139	79,545	994,689	---	32,082	1,257,455	---	---	55,624	---	280	55,904	57,940	566	1,371,865	10,000	1,381,865	
MAHNOMEN																			
BEAULIEU	118	8,816	2,074	21,139	---	2,096	34,125	441	---	6,255	---	---	6,696	---	---	40,821	---	40,821	
BEJOU	116	5,695	1,455	26,983	---	---	34,133	---	---	---	---	---	---	8,000	158	42,291	---	42,291	
CHIEF	158	5,264	1,569	23,999	---	196	31,028	---	---	---	---	---	---	---	---	31,028	---	31,028	
CLOVER	129	3,703	250	4,111	---	1,480	9,544	---	---	---	---	---	---	---	---	9,544	---	9,544	
GREGORY	120	3,006	3,427	18,829	---	---	27,566	---	---	---	---	---	---	---	---	27,566	---	27,566	
HEIER	158	7,772	2,177	18,998	---	---	28,947	---	---	---	---	---	---	---	---	28,947	---	28,947	
ISLAND LAKE	258	8,719	11,525	22,918	---	1,430	44,592	---	---	---	---	---	---	---	---	44,592	---	44,592	
LAGARDE	145	3,708	618	12,123	---	1,471	17,920	---	---	1,710	---	---	1,710	---	---	19,630	---	19,630	
LAKE GROVE	188	5,414	2,633	32,981	---	---	41,028	---	---	---	---	---	---	---	---	41,028	---	41,028	
MARSH CREEK	148	5,527	2,149	9,984	---	---	17,660	---	---	2,865	---	---	2,865	---	---	20,525	---	20,525	
OAKLAND	234	5,005	2,633	17,118	---	278	25,034	---	---	---	---	---	---	---	---	25,034	---	25,034	
PEMBINA	523	7,559	5,503	53,816	---	602	67,480	---	---	---	---	---	---	---	---	67,480	3,078	70,558	
POPPLE GROVE	135	9,007	2,633	31,900	---	---	43,540	---	---	---	---	---	---	---	---	43,540	---	43,540	
ROSEDALE	162	3,010	1,316	22,731	---	3,293	30,350	---	---	---	---	---	---	---	---	30,350	---	30,350	
TWIN LAKES	732	2,936	500	244	---	66	3,746	---	---	---	---	---	---	---	---	3,746	---	3,746	
COUNTY TOTAL	3,324	85,141	40,462	317,874	---	13,216	456,693	441	---	10,830	---	---	11,271	8,000	158	476,122	3,078	479,200	
MARSHALL																			
AGDAR	97	6,118	2,297	23,456	---	150	32,021	---	---	5,221	---	---	5,221	---	---	37,242	---	37,242	
ALMA	112	4,796	1,191	26,445	---	7,905	40,337	---	---	---	---	---	---	---	---	40,337	---	40,337	
AUGSBURG	99	9,870	2,158	35,998	---	1,315	49,341	---	---	9,988	---	---	9,988	---	---	59,329	---	59,329	
BIG WOODS	114	12,325	1,695	84,761	---	---	98,781	---	---	---	---	---	---	---	---	98,781	---	98,781	
BLOOMER	121	10,974	1,361	37,549	---	433	50,317	---	---	---	---	---	---	---	---	50,317	---	50,317	
BOXVILLE	41	2,263	392	12,258	---	10	14,923	---	---	---	---	---	---	---	---	14,923	---	14,923	
CEDAR	111	10,777	1,248	22,858	---	396	35,279	---	---	4,000	---	---	4,000	---	---	39,279	---	39,279	
COMO	63	5,054	1,112	10,751	---	2,955	19,872	---	---	---	---	---	---	---	---	19,872	---	19,872	
COMSTOCK	137	8,127	1,956	82,073	---	---	92,156	---	---	---	---	---	---	---	---	92,156	---	92,156	
DONNELLY	32	1,700	1,000	27,879	---	1,425	32,004	---	---	56,857	---	---	56,857	---	---	88,861	---	88,861	
EAGLE POINT	74	9,220	1,450	27,333	---	9,564	47,567	---	---	60,455	---	---	60,455	---	288	108,310	---	108,310	
EAST PARK	14	2,892	264	3,530	---	56	6,742	---	---	---	---	---	---	---	---	6,742	---	6,742	
EAST VALLEY	49	11,400	954	11,259	---	91	23,704	---	---	880	---	---	880	---	---	24,584	---	24,584	
ECKVOLL	134	---	---	---	---	---	---	---	---	---	---	---	---	---	---	---	---	---	
ESPELIE	51	3,902	1,957	30,286	---	20	36,165	---	---	---	---	---	---	---	---	36,165	---	36,165	
EXCEL	278	---	---	---	---	---	---	---	---	---	---	---	---	---	---	---	---	---	
FOLDAHL	108	6,392	1,243	17,055	---	1,010	25,700	---	---	3,026	---	---	3,026	---	---	28,726	---	28,726	
FORK	24	4,918	2,211	21,234	---	1,464	29,827	---	---	15,580	---	---	15,580	---	---	45,407	---	45,407	
GRAND PLAIN	71	6,459	1,988	20,540	---	---	28,987	---	---	---	---	---	---	---	---	28,987	---	28,987	
HOLT	190	5,599	1,248	19,463	---	3,699	30,009	---	---	1,062	---	---	1,062	---	---	31,071	---	31,071	
HUNTLY	78	2,144	1,248	5,685	---	315	9,392	---	---	---	---	---	---	---	---	9,392	---	9,392	
LINCOLN	145	5,458	1,874	18,719	---	500	26,551	---	---	---	---	---	---	---	---	26,551	---	26,551	

Table 4
Classification of Expenditures
For the Year Ended December 31, 1997

Name of Town	Pop.	Current Expenditures					Total Current Expenditures	Capital Outlay					Total Capital Outlay	Debt Service		Total Expenditures	Transfers Out	Total Expenditures and Transfers	
		General Government	Fire Protection	Road and Bridge	Water and Sewer	All Other		General Government	Fire Protection	Road and Bridge	Water and Sewer	All Other		Principal Payments	Interest Payments				
MARSHALL (continued)																			
LINSELL	39	2,713	776	20,026	---	---	23,515	---	---	---	---	---	---	---	---	---	23,515	---	23,515
MARSH GROVE	135	8,536	1,080	22,836	---	3,478	35,930	---	---	---	---	---	---	---	---	---	35,930	---	35,930
MCCREA	278	10,202	1,956	53,263	---	6,182	71,603	---	---	---	---	---	---	---	---	---	71,603	---	71,603
MIDDLE RIVER	98	5,425	1,190	30,731	---	---	37,346	---	---	---	---	---	---	---	---	---	37,346	---	37,346
MOOSE RIVER	40	2,925	794	3,714	---	1,910	9,343	---	---	---	---	---	---	---	---	---	9,343	---	9,343
MOYLAN	133	6,017	2,583	13,022	---	222	21,844	---	---	34,620	---	---	34,620	---	---	---	56,464	---	56,464
NELSON PARK	194	7,093	2,126	13,309	---	2,313	24,841	---	---	---	---	---	---	---	---	---	24,841	---	24,841
NEW FOLDEN	196	15,054	1,090	32,582	---	---	48,726	---	---	30,638	---	---	30,638	---	---	---	79,364	---	79,364
NEW MAINE	217	5,202	1,257	11,311	---	6,276	24,046	---	---	39,434	---	---	39,434	---	---	---	63,480	---	63,480
NEW SOLUM	305	10,066	1,520	25,785	---	---	37,371	---	---	740	---	---	740	---	---	---	38,111	---	38,111
OAK PARK	188	6,539	1,634	44,992	---	11,812	64,977	---	---	42,486	---	---	42,486	---	---	---	107,463	---	107,463
PARKER	48	13,913	1,102	61,183	---	---	76,198	---	---	8,672	---	---	8,672	---	---	---	84,870	---	84,870
ROLLIS	140	4,497	2,391	12,261	3,005	377	22,531	---	---	---	---	---	---	---	---	---	22,531	---	22,531
SINNOTT	55	7,794	3,158	47,371	---	---	58,323	---	---	---	---	---	---	---	---	---	58,323	---	58,323
SPRUCE VALLEY	254	9,309	1,248	34,135	---	11,611	56,303	---	---	---	---	---	---	---	---	---	56,303	---	56,303
TAMARAC	137	4,451	1,059	58,882	---	3,802	68,194	---	---	4,981	---	---	4,981	---	---	---	73,175	---	73,175
THIEF LAKE	60	3,099	1,164	9,236	---	1,879	15,378	---	---	---	---	---	---	---	---	---	15,378	---	15,378
VALLEY	207	5,766	2,782	22,513	---	---	31,061	---	---	3,125	---	---	3,125	---	---	---	34,186	---	34,186
VEGA	129	6,872	1,652	75,204	---	4,700	88,428	---	---	---	---	---	---	---	---	---	100,499	---	100,499
VELDT	45	---	---	---	---	---	---	Failed to report in time for this publication.					---	---	---	---	---	---	---
VIKING	179	8,919	1,632	33,025	---	18,032	61,608	---	---	9,739	---	---	9,739	---	---	---	71,347	---	71,347
WANGER	100	7,265	1,095	39,389	---	---	47,749	---	---	---	---	---	---	---	---	---	47,749	---	47,749
WARRENTON	86	6,468	1,566	57,800	---	2,698	68,532	---	---	---	---	---	---	---	---	---	68,532	---	68,532
WEST VALLEY	140	7,660	1,120	20,106	---	4,422	33,308	---	---	---	---	---	---	---	---	---	33,308	---	33,308
WHITEFORD	44	2,940	742	8,502	---	2,757	14,941	---	---	---	---	---	---	---	---	---	14,941	---	14,941
WRIGHT	140	11,456	1,105	23,373	---	---	35,934	---	520	---	---	---	520	---	---	---	36,454	---	36,454
COUNTY TOTAL	5,730	310,569	66,669	1,313,683	3,005	113,779	1,807,705	---	520	331,504	---	---	332,024	12,000	359	2,152,088	---	2,152,088	
MARTIN																			
CEDAR	263	11,469	2,160	57,932	---	---	71,561	---	---	15,615	---	---	15,615	---	---	---	87,176	---	87,176
CENTER CREEK	299	1,225	9,113	30,257	---	11,695	52,290	---	---	---	---	---	---	---	---	---	52,290	---	52,290
EAST CHAIN	362	5,091	5,400	26,808	---	23,376	60,675	---	---	37,877	---	---	37,877	---	---	---	98,552	---	98,552
ELM CREEK	207	10,240	3,780	44,916	---	---	58,936	---	---	---	---	---	---	---	---	---	58,936	---	58,936
FAIRMONT	284	12,238	3,300	36,566	---	3,683	55,787	---	---	---	---	---	---	---	---	---	55,787	---	55,787
FOX LAKE	322	11,779	3,170	49,302	---	---	64,251	---	---	---	---	---	---	---	---	---	64,251	---	64,251
FRASER	320	8,943	4,140	50,502	---	1,088	64,673	---	---	162,880	---	---	162,880	---	---	---	227,553	---	227,553
GALENA	274	12,781	3,200	57,124	---	100	73,205	---	---	---	---	---	---	---	---	---	73,205	---	73,205
JAY	282	6,314	3,612	33,787	---	---	43,713	---	500	---	---	---	500	---	---	---	44,213	---	44,213
LAKE BELT	250	7,601	8,000	53,723	---	517	69,841	---	---	1,903	---	---	1,903	---	---	---	71,744	---	71,744
LAKE FREMONT	255	16,287	8,334	51,918	---	4,168	80,707	---	---	4,099	---	---	4,099	---	---	---	84,806	70,500	155,306
MANYASKA	349	4,969	4,140	20,634	---	5,635	35,378	---	---	105,199	---	9,036	114,235	14,890	4,035	168,538	---	168,538	
NASHVILLE	272	11,504	3,120	28,906	---	---	43,530	---	---	---	---	---	---	---	---	---	43,530	---	43,530
PLEASANT PRAIRIE	320	13,836	5,400	22,478	---	---	41,714	---	---	---	---	---	---	---	---	---	41,714	---	41,714
ROLLING GREEN	310	6,606	3,840	45,931	---	4,971	61,348	---	---	10,637	---	---	10,637	9,870	---	---	81,855	---	81,855
RUTLAND	455	10,557	5,400	51,775	---	1,025	68,757	---	---	---	---	---	---	---	---	---	68,757	---	68,757
SILVER LAKE	491	20,318	5,400	20,976	---	---	46,694	---	---	152,000	---	---	152,000	98,000	---	---	296,694	8,400	305,094
TENHASSEN	319	9,286	12,000	41,477	---	2,785	65,548	---	---	18,111	---	---	18,111	---	---	---	83,659	---	83,659
WAVERLY	277	9,506	2,025	56,601	---	159	68,291	---	6,815	---	---	---	6,815	---	---	---	75,106	---	75,106
WESTFORD	361	15,519	1,870	55,669	---	---	73,058	---	---	8,580	---	---	8,580	4,000	41	---	85,679	---	85,679
COUNTY TOTAL	6,272	206,069	97,404	837,282	---	59,202	1,199,957	---	7,315	516,901	---	9,036	533,252	126,760	4,076	1,864,045	78,900	1,942,945	

Table 4
Classification of Expenditures
For the Year Ended December 31, 1997

Name of Town	Pop.	Current Expenditures					Total Current Expenditures	Capital Outlay					Total Capital Outlay	Debt Service		Total Expenditures	Transfers Out	Total Expenditures and Transfers
		General Government	Fire Protection	Road and Bridge	Water and Sewer	All Other		General Government	Fire Protection	Road and Bridge	Water and Sewer	All Other		Principal Payments	Interest Payments			
MCLEOD																		
ACOMA	1,117	20,209	13,027	91,438	---	---	124,674	---	---	9,765	---	---	9,765	3,382	788	138,609	---	138,609
BERGEN	897	22,982	16,051	58,538	---	3,586	101,157	---	---	---	---	---	---	---	---	101,157	---	101,157
COLLINS	510	11,832	6,813	55,519	---	---	74,164	---	3,286	46,238	---	---	49,524	---	---	123,688	---	123,688
GLENCOE	603	9,926	7,784	53,058	---	4,893	75,661	---	---	---	---	---	---	---	---	75,661	---	75,661
HALE	978	13,781	8,125	68,939	---	2,000	92,845	---	---	---	---	---	---	---	---	92,845	---	92,845
HASSAN VALLEY	869	22,590	9,667	57,644	---	---	89,901	---	1,137	---	---	---	1,137	---	---	91,038	10,165	101,203
HELEN	904	18,445	20,149	52,212	---	---	90,806	---	---	---	---	---	---	9,505	355	100,666	---	100,666
HUTCHINSON	1,105	8,616	12,740	40,102	---	7,202	68,660	---	---	---	---	---	---	---	---	68,660	---	68,660
LYNN	765	16,961	7,137	33,327	---	2,438	59,863	---	---	---	---	---	---	---	---	59,863	---	59,863
PENN	392	13,374	6,660	35,152	---	---	55,186	---	---	---	---	---	---	10,000	---	65,186	2,000	67,186
RICH VALLEY	722	13,720	10,652	67,794	---	---	92,166	---	---	3,750	---	---	3,750	---	---	95,916	---	95,916
ROUND GROVE	355	9,483	7,282	44,212	---	6,287	67,264	---	3,943	---	---	---	3,943	---	---	71,207	---	71,207
SUMTER	522	6,811	9,139	45,500	---	---	61,450	---	---	15,530	---	---	15,530	---	---	76,980	---	76,980
WINSTED	1,123	14,060	20,303	48,186	---	---	82,549	---	---	---	---	---	---	---	---	82,549	---	82,549
COUNTY TOTAL	10,862	202,790	155,529	751,621	---	26,406	1,136,346	---	8,366	75,283	---	---	83,649	22,887	1,143	1,244,025	12,165	1,256,190
MEEKER																		
ACTON	444	5,932	3,858	33,022	1,400	3,013	47,225	---	6,372	---	---	---	6,372	---	---	53,597	---	53,597
CEDAR MILLS	520	7,813	4,162	60,075	---	4,502	76,552	---	---	6,633	---	---	6,633	---	---	83,185	---	83,185
COLLINWOOD	915	21,524	10,811	100,511	---	2,836	135,682	---	---	79,420	---	---	79,420	---	---	215,102	---	215,102
COSMOS	271	6,918	6,125	43,659	---	---	56,702	---	---	---	---	---	---	---	---	56,702	---	56,702
DANIELSON	331	18,486	3,210	66,680	---	554	88,930	---	---	---	4,071	---	4,071	---	---	93,001	---	93,001
DARWIN	738	11,247	14,671	104,217	---	350	130,485	718	---	---	---	---	718	55,000	17,950	204,153	---	204,153
DASSEL	1,137	15,604	13,723	25,024	---	---	54,351	---	---	163,105	---	---	163,105	35,000	15,145	267,601	---	267,601
ELLSWORTH	797	17,124	17,682	13,789	---	11,976	60,571	---	---	14,161	---	---	14,161	---	---	74,732	---	74,732
FOREST CITY	634	10,026	10,723	83,272	---	---	104,021	---	---	72,597	---	---	72,597	---	---	176,618	---	176,618
FOREST PRAIRIE	879	9,865	24,381	54,669	---	9,573	98,488	---	---	125,625	---	---	125,625	---	---	224,113	3,000	227,113
GREENLEAF	723	10,246	27,155	46,197	---	---	83,598	---	---	6,686	---	---	6,686	35,276	4,689	130,249	---	130,249
HARVEY	422	7,185	10,885	63,874	---	---	81,944	---	---	27,304	---	---	27,304	---	---	109,248	---	109,248
KINGSTON	1,118	21,748	21,368	74,814	---	---	117,930	---	---	27,904	---	---	27,904	15,592	7,153	168,579	56,035	224,614
LITCHFIELD	776	11,345	24,255	64,134	---	4,415	104,149	---	---	35,871	---	---	35,871	5,200	1,805	147,025	---	147,025
MANANNAH	628	12,465	14,386	20,936	---	5,881	53,668	---	---	103,006	---	---	103,006	---	---	156,674	---	156,674
SWEDE GROVE	416	9,021	1,660	38,603	---	3,881	53,165	---	---	21,608	---	6,372	27,980	---	---	81,145	---	81,145
UNION GROVE	639	8,222	15,371	39,231	---	---	62,824	---	---	13,981	---	---	13,981	---	---	76,805	---	76,805
COUNTY TOTAL	11,388	204,771	224,426	932,707	1,400	46,981	1,410,285	718	6,372	697,901	---	10,443	715,434	146,068	46,742	2,318,529	59,035	2,377,564
MILLE LACS																		
BOGUS BROOK	976	10,867	7,505	20,645	---	150	39,167	---	---	15,447	---	---	15,447	10,000	45	64,659	---	64,659
BORGHOLM	1,146	22,592	7,952	57,278	---	---	87,822	---	---	---	---	---	---	---	---	87,822	---	87,822
BRADBURY	166	2,552	2,245	9,405	---	---	14,202	---	---	---	---	---	---	---	---	14,202	---	14,202
DAILEY	216	1,331	2,773	12,724	---	815	17,643	---	---	---	---	---	---	---	---	17,643	---	17,643
EAST SIDE	677	16,473	19,044	22,530	---	---	58,047	---	---	13,908	---	7,129	21,037	---	---	79,084	---	79,084
GREENBUSH	1,079	30,491	6,820	38,022	---	---	75,333	---	---	44,563	---	---	44,563	---	---	119,896	---	119,896
HAYLAND	357	5,947	3,011	22,084	---	8,369	39,411	---	---	---	---	---	---	---	---	39,411	---	39,411
ISLE HARBOR	474	9,033	5,445	22,423	---	672	37,573	---	---	10,762	---	---	10,762	---	---	48,335	---	48,335
KATHIO	1,032	Failed to report in time for this publication.																
LEWIS	47	6,005	709	2,554	---	---	9,268	---	---	1,604	---	---	1,604	---	---	10,872	---	10,872
MILACA	1,143	10,107	8,459	42,220	---	---	60,786	---	---	1,200	---	---	1,200	---	---	61,986	2,000	63,986
MILO	1,095	10,128	6,377	37,687	---	1,948	56,140	---	---	4,455	---	---	4,455	---	---	60,595	---	60,595
MUDGETT	96	Failed to report in time for this publication.																
ONAMIA	575	Failed to report in time for this publication.																
PAGE	493	6,256	4,110	30,535	---	4,265	45,166	---	---	---	---	---	---	---	---	45,166	---	45,166
PRINCETON	1,800	50,040	12,240	24,915	---	---	87,195	---	---	24,907	---	---	24,907	116,393	8,582	237,077	---	237,077

Table 4
Classification of Expenditures
For the Year Ended December 31, 1997

Name of Town	Pop.	Current Expenditures					Total Current Expenditures	Capital Outlay					Total Capital Outlay	Debt Service		Total Expenditures	Transfers Out	Total Expenditures and Transfers	
		General Government	Fire Protection	Road and Bridge	Water and Sewer	All Other		General Government	Fire Protection	Road and Bridge	Water and Sewer	All Other		Principal Payments	Interest Payments				
MILLE LACS (continued)																			
SOUTH HARBOR	676	22,901	19,924	47,132	---	---	89,957	---	---	---	---	---	---	---	---	---	89,957	146,985	236,942
COUNTY TOTAL	12,048	204,723	106,614	390,154	---	16,219	717,710	---	---	116,846	---	7,129	123,975	126,393	8,627	976,705	148,985	1,125,690	
MORRISON																			
AGRAM	486	2,874	4,319	41,353	---	---	48,546	---	---	---	---	---	---	---	---	---	48,546	---	48,546
BELLE PRAIRIE	1,661	23,526	21,531	62,085	---	25,699	132,841	112	---	---	---	112	---	---	---	---	132,953	---	132,953
BELLEVUE	945	12,609	12,914	16,544	---	---	42,067	---	2,500	42,949	---	---	45,449	---	---	---	87,516	667	88,183
BUCKMAN	777	12,589	6,074	35,736	---	---	54,399	---	---	37,397	---	---	37,397	---	---	---	91,796	---	91,796
BUH	605	11,077	3,559	62,846	---	4,018	81,500	---	---	16,105	---	---	16,105	---	---	---	97,605	---	97,605
CULDRUM	512	13,030	7,924	63,045	---	2,559	86,558	8,188	---	11,773	---	---	19,961	---	---	---	106,519	---	106,519
CUSHING	551	10,833	23,222	9,483	---	---	43,538	---	---	---	---	---	---	---	---	---	43,538	---	43,538
DARLING	641	11,593	23,318	28,127	---	854	63,892	---	---	3,417	---	---	3,417	---	---	---	67,309	---	67,309
ELMDALE	885																		
GRANITE	537	7,442	3,260	37,370	---	---	48,072	---	---	---	---	---	---	---	---	---	48,072	---	48,072
GREEN PRAIRIE	723	9,854	4,856	25,518	---	2,874	43,102	---	---	---	---	---	5,000	83	---	---	48,185	---	48,185
HILLMAN	174																		
LAKIN	358	7,525	3,314	55,732	---	---	66,571	---	---	21,765	---	---	21,765	---	---	---	88,336	---	88,336
LEIGH	180	2,346	1,842	16,559	---	---	20,747	---	---	---	---	---	---	---	---	---	20,747	---	20,747
LITTLE FALLS	1,528	26,503	20,935	77,450	---	2,724	127,612	---	---	71,167	---	---	71,167	---	---	---	198,779	---	198,779
MORRILL	635	8,250	5,950	45,907	---	---	60,107	---	---	3,805	---	---	3,805	---	---	---	63,912	---	63,912
MOTLEY	188	3,834	2,686	1,574	---	---	8,094	---	---	---	---	---	---	---	---	---	8,094	---	8,094
MOUNT MORRIS	94	2,075	1,556	4,832	---	---	8,463	---	---	387	---	---	387	---	---	---	8,850	---	8,850
PARKER	465	10,069	9,567	38,365	---	---	58,001	---	---	---	---	---	---	---	---	---	58,001	---	58,001
PIERZ	579	6,606	5,525	37,857	---	4,500	54,488	---	---	6,657	---	---	6,657	---	---	---	61,145	---	61,145
PIKE CREEK	957	27,607	12,725	48,629	---	12,762	101,723	---	---	21,996	---	---	21,996	---	---	---	123,719	---	123,719
PLATTE	388	5,523	2,527	30,968	---	3,222	42,240	---	---	---	---	---	---	---	---	---	42,240	---	42,240
PULASKI	338	6,373	4,251	26,021	---	646	37,291	---	---	21,354	---	---	21,354	---	---	---	58,645	---	58,645
RAIL PRAIRIE	151	5,099	2,808	5,628	---	655	14,190	---	---	10,941	---	---	10,941	---	---	---	25,131	---	25,131
RICHARDSON	454	17,399	7,766	59,840	---	---	85,005	---	---	---	---	---	---	---	---	---	85,005	---	85,005
RIPLEY	656	13,738	4,347	34,103	---	30	52,218	---	---	34,451	---	---	34,451	---	---	---	86,669	---	86,669
ROSING	124	5,294	1,521	2,005	---	---	8,820	---	---	1,855	---	---	1,855	---	---	---	10,675	---	10,675
SCANDIA VALLEY	970																		
SWAN RIVER	803	8,748	13,677	47,968	---	114	70,507	---	---	18,016	---	---	18,016	---	---	---	88,523	---	88,523
SWANVILLE	519	10,733	8,662	24,434	---	825	44,654	---	---	6,989	---	1,543	8,532	---	---	---	53,186	---	53,186
TWO RIVERS	593	9,736	7,913	37,480	---	4,446	59,575	---	---	12,635	---	---	12,635	---	---	---	72,210	---	72,210
COUNTY TOTAL	18,477	292,885	228,549	977,459	---	65,928	1,564,821	8,300	2,500	343,659	---	1,543	356,002	5,000	83	1,925,906	667	1,926,573	
MOWER																			
ADAMS	465	11,732	8,752	60,956	---	453	81,893	---	---	8,303	---	---	8,303	---	---	---	90,196	---	90,196
AUSTIN	1,678	25,833	39,435	47,761	---	---	113,029	---	---	43,678	---	---	43,678	---	---	---	156,707	---	156,707
BENNINGTON	181	7,275	5,405	75,168	---	3,971	91,819	---	---	---	---	---	---	---	---	---	91,819	24,890	116,709
CLAYTON	194	13,904	5,327	60,621	---	1,638	81,490	---	---	---	---	---	---	---	---	---	81,490	---	81,490
DEXTER	329	12,863	---	66,234	---	13,328	92,425	---	134,778	---	---	---	134,778	---	---	---	227,203	33,059	260,262
FRANKFORD	356	14,769	4,932	65,583	---	579	85,863	---	---	8,465	---	---	8,465	---	---	---	94,328	---	94,328
GRAND MEADOW	347	8,564	5,919	64,673	---	3,126	82,282	---	---	---	---	---	---	---	---	---	82,282	---	82,282
LANSING	1,282	53,454	34,329	114,376	---	---	202,159	115	---	8,325	---	---	8,440	---	---	---	210,599	---	210,599
LEROY	406	7,640	7,500	71,078	---	1,000	87,218	---	---	---	---	---	---	---	---	---	87,218	---	87,218
LODI	262	13,699	4,726	56,443	---	3,079	77,947	---	---	1,158	---	---	1,158	---	---	---	79,105	---	79,105
LYLE	419	23,825	4,717	81,128	---	---	109,670	---	---	13,500	---	---	13,500	39,298	---	---	162,468	---	162,468
MARSHALL	383	11,244	3,701	76,653	---	2,709	94,307	---	---	15,178	---	---	15,178	---	---	---	109,485	---	109,485
NEVADA	384	17,150	2,947	57,891	---	18,739	96,727	---	---	10,000	---	---	10,000	20,560	4,320	---	131,607	---	131,607
PLEASANT VALLEY	300	10,335	4,944	46,780	---	894	62,953	---	---	7,900	---	---	7,900	---	---	---	70,853	---	70,853
RACINE	538	16,734	9,152	86,830	---	6,326	119,042	---	---	19,008	---	---	19,008	---	---	---	138,050	---	138,050

**Table 4
Classification of Expenditures
For the Year Ended December 31, 1997**

Name of Town	Pop.	Current Expenditures					Total Current Expenditures	Capital Outlay					Total Capital Outlay	Debt Service		Total Expenditures	Transfers Out	Total Expenditures and Transfers	
		General Government	Fire Protection	Road and Bridge	Water and Sewer	All Other		General Government	Fire Protection	Road and Bridge	Water and Sewer	All Other		Principal Payments	Interest Payments				
MOWER (continued)																			
RED ROCK	763	21,583	7,737	70,348	---	---	99,668	---	---	---	---	---	---	---	---	---	99,668	---	99,668
SARGEANT	274	21,576	3,240	37,971	---	513	63,300	---	---	149	---	---	149	---	---	---	63,449	---	63,449
UDOLPHO	485	14,592	3,060	49,708	---	7,101	74,461	---	---	20,000	---	---	20,000	9,055	2,360	---	105,876	---	105,876
WALTHAM	393	5,648	4,078	70,122	---	14,418	94,266	---	---	---	---	350	350	---	---	---	94,616	---	94,616
WINDOM	587	15,638	1,824	61,673	---	104	79,239	---	---	2,998	---	1,380	4,378	---	---	---	83,617	---	83,617
COUNTY TOTAL	10,026	328,058	161,725	1,321,997	---	77,978	1,889,758	115	134,778	158,662	---	1,730	295,285	68,913	6,680	---	2,260,636	57,949	2,318,585
MURRAY																			
BELFAST	203	9,221	3,960	36,826	---	540	50,547	---	---	---	---	---	---	---	---	---	50,547	---	50,547
BONDIN	368	8,567	3,850	49,786	---	525	62,728	---	---	28,290	---	---	28,290	---	---	---	91,018	---	91,018
CAMERON	180	9,402	4,045	91,702	---	---	105,149	---	---	---	---	---	---	10,053	193	---	115,395	---	115,395
CHANARAMBIE	226	7,147	4,145	74,648	---	536	86,476	---	---	---	---	---	---	30,643	117	---	117,236	---	117,236
DES MOINES RIVER	208	10,038	2,980	43,793	---	2,577	59,388	---	---	4,157	---	---	4,157	---	---	---	63,545	---	63,545
DOVRAY	200	12,622	2,400	70,032	---	780	85,834	---	---	13,348	---	---	13,348	---	---	---	99,182	---	99,182
ELLSBOROUGH	180	14,358	3,252	81,906	---	---	99,516	---	---	---	---	---	---	---	---	---	99,516	---	99,516
FENTON	231	8,309	3,890	51,847	---	---	64,046	---	---	---	---	---	---	---	---	---	64,046	---	64,046
HOLLY	175	12,285	3,898	47,029	---	1,260	64,472	---	---	125	---	---	125	---	---	---	64,597	---	64,597
IONA	263	8,730	3,300	90,541	---	120	102,691	---	---	8,000	---	---	8,000	26,500	260	---	137,451	2,705	140,156
LAKE SARAH	353	11,831	4,725	92,616	---	440	109,612	5,768	---	---	---	---	5,768	---	---	---	115,380	---	115,380
LEEDS	238	5,277	4,140	73,356	---	1,782	84,555	---	---	---	---	---	---	---	---	---	84,555	---	84,555
LIME LAKE	203	9,141	3,779	100,126	---	---	113,046	---	---	---	---	---	---	15,000	---	---	128,046	---	128,046
LOWVILLE	192	---	---	---	---	---	---	---	---	---	---	---	---	---	---	---	---	---	---
MASON	300	11,738	3,870	56,326	---	4,184	76,118	---	---	17,799	---	---	17,799	---	---	---	93,917	---	93,917
MOULTON	251	5,144	3,897	43,381	---	498	52,920	---	---	10,188	---	---	10,188	---	546	---	63,654	---	63,654
MURRAY	215	10,626	3,420	48,265	---	5,498	67,809	---	---	---	---	---	---	58,165	1,115	---	127,089	---	127,089
SHETEK	287	18,730	3,765	65,474	---	1,260	89,229	---	---	12,187	---	---	12,187	---	---	---	101,416	---	101,416
SKANDIA	187	2,819	5,400	67,193	---	3,981	79,393	---	---	---	---	---	---	---	---	---	79,393	---	79,393
SLAYTON	370	4,652	4,080	46,336	---	29,615	84,683	---	---	16,615	---	---	16,615	---	---	---	101,298	---	101,298
COUNTY TOTAL	4,830	180,637	72,796	1,231,183	---	53,596	1,538,212	5,768	---	110,709	---	---	116,477	140,361	2,231	---	1,797,281	2,705	1,799,986
NICOLLET																			
BELGRADE	1,048	14,442	25,589	148,971	11,036	17,931	217,969	---	---	115,442	---	---	115,442	---	---	---	333,411	182,339	515,750
BERNADOTTE	338	8,744	3,600	37,427	---	5,176	54,947	---	---	---	---	---	---	---	---	---	54,947	---	54,947
BRIGHTON	191	7,321	2,919	18,743	---	3,412	32,395	---	1,351	10,098	---	---	11,449	2,500	14	---	46,358	---	46,358
COURTLAND	756	5,073	11,716	64,755	---	4,387	85,931	---	---	22,111	---	---	22,111	---	---	---	108,042	---	108,042
GRANBY	312	4,452	8,982	38,582	---	13,790	65,806	---	---	---	---	---	---	12,225	173	---	78,204	---	78,204
LAFAYETTE	794	23,867	8,398	96,788	---	8,825	137,878	---	---	12,186	---	---	12,186	---	---	---	150,064	---	150,064
LAKE PRAIRIE	733	11,490	24,703	83,152	---	2,789	122,134	---	---	---	---	---	---	---	---	---	122,134	33,864	155,998
NEW SWEDEN	369	5,519	2,985	25,807	---	471	34,782	---	8,260	15,795	---	---	24,055	5,000	---	---	63,837	---	63,837
NICOLLET	608	---	---	---	---	---	---	---	---	---	---	---	---	---	---	---	---	---	---
OSHAWA	504	11,347	7,627	44,921	---	39,571	103,466	---	6,418	131,398	---	---	137,816	44,240	---	---	285,522	---	285,522
RIDGELY	146	9,337	1,105	17,273	---	---	27,715	---	---	8,509	---	---	8,509	---	---	---	36,224	---	36,224
TRAVERSE	327	6,019	10,203	21,810	---	---	38,032	---	---	416	---	---	416	---	---	---	38,448	---	38,448
WEST NEWTON	562	22,887	3,307	59,589	---	3,240	89,023	2,360	---	11,490	---	---	13,850	---	---	---	102,873	---	102,873
COUNTY TOTAL	6,688	130,498	111,134	657,818	11,036	99,592	1,010,078	2,360	16,029	327,445	---	---	345,834	63,965	187	---	1,420,064	216,203	1,636,267
NOBLES																			
BIGELOW	403	11,245	5,050	16,396	---	13,448	46,139	---	---	10,816	---	---	10,816	13,400	3,471	---	73,826	---	73,826
BLOOM	236	3,200	2,814	43,841	---	469	50,324	---	---	---	---	---	---	---	---	---	50,324	---	50,324
DEWALD	347	11,102	---	47,595	---	---	58,697	---	---	29,085	---	---	29,085	---	---	---	87,782	---	87,782
ELK	306	10,423	5,349	98,995	---	---	114,767	450	---	1,717	---	---	2,167	---	---	---	116,934	---	116,934
GRAHAM LAKES	260	---	---	---	---	---	---	---	---	---	---	---	---	---	---	---	---	---	---
GRAND PRAIRIE	269	6,136	3,349	29,991	---	1,350	40,826	---	---	18,383	---	---	18,383	---	---	---	59,209	---	59,209

Table 4
Classification of Expenditures
For the Year Ended December 31, 1997

Name of Town	Pop.	Current Expenditures					Total Current Expenditures	Capital Outlay					Total Capital Outlay	Debt Service		Total Expenditures	Transfers Out	Total Expenditures and Transfers
		General Government	Fire Protection	Road and Bridge	Water and Sewer	All Other		General Government	Fire Protection	Road and Bridge	Water and Sewer	All Other		Principal Payments	Interest Payments			
NOBLES (continued)																		
HERSEY	266	7,523	3,815	50,529	---	46	61,913	---	---	10,148	---	---	10,148	---	---	72,061	---	72,061
INDIAN LAKE	284	7,838	9,000	28,702	---	---	45,540	---	---	48,317	---	---	48,317	---	---	93,857	---	93,857
LARKIN	243	5,441	3,986	52,169	---	---	61,596	---	---	---	---	---	---	---	---	61,596	---	61,596
LEOTA	502	11,179	3,952	23,624	---	10,540	49,295	---	---	16,218	---	1,246	17,464	---	---	66,759	---	66,759
LISMORE	249	10,145	3,507	52,291	---	---	65,943	---	---	12,307	---	---	12,307	---	---	78,250	---	78,250
LITTLE ROCK	259	18,344	3,645	46,044	---	---	68,033	---	---	9,468	---	---	9,468	10,500	1,560	89,561	---	89,561
LORAIN	335	8,080	5,809	40,236	---	---	54,125	---	---	700	---	---	700	---	---	54,825	---	54,825
OLNEY	201	6,142	4,020	46,924	---	---	57,086	---	---	83,778	---	---	83,778	42,635	1,587	185,086	---	185,086
RANSOM	330	20,646	4,032	58,354	---	---	83,032	---	---	5,910	---	---	5,910	---	---	88,942	---	88,942
SEWARD	278	7,260	3,960	52,502	---	540	64,262	---	---	2,595	---	---	2,595	---	---	66,857	---	66,857
SUMMIT LAKE	399	14,846	4,413	38,036	---	6,765	64,060	---	---	---	---	---	---	---	---	64,060	---	64,060
WESTSIDE	295	12,765	3,780	48,925	---	---	65,470	---	---	---	---	---	---	---	---	65,470	67,450	132,920
WILMONT	261	7,728	4,033	35,479	---	---	47,240	---	---	---	---	---	---	9,037	3,335	59,612	---	59,612
WORTHINGTON	331	9,934	5,950	34,260	---	---	50,144	---	---	---	---	---	---	---	---	50,144	---	50,144
COUNTY TOTAL	6,054	189,977	80,464	844,893	---	33,158	1,148,492	450	---	249,442	---	1,246	251,138	75,572	9,953	1,485,155	67,450	1,552,605
NORMAN																		
ANTHONY	107	7,142	2,822	29,637	---	1,956	41,557	---	---	---	---	---	---	---	---	41,557	---	41,557
BEAR PARK	215	6,371	1,522	35,041	---	3,410	46,344	---	---	942	---	---	942	---	1,004	48,290	---	48,290
FLOM	239	9,252	2,500	35,474	---	6,847	54,073	---	---	7,100	---	---	7,100	---	---	61,173	---	61,173
FOSSUM	199	6,800	2,500	13,600	---	12,400	35,300	---	---	---	---	---	---	---	---	35,300	---	35,300
GOOD HOPE	65	4,443	1,600	20,657	---	2,195	28,895	---	880	---	---	---	880	---	---	29,775	7,264	37,039
GREEN MEADOW	145	6,507	1,825	13,241	---	600	22,173	---	---	---	---	---	---	---	---	22,173	---	22,173
HALSTAD	168	5,079	5,060	23,580	---	1,862	35,581	---	---	50,868	---	---	50,868	33,000	19,124	138,573	---	138,573
HEGNE	65	2,874	2,410	19,444	---	1,664	26,392	---	---	---	---	---	---	---	---	26,392	---	26,392
HENDRUM	155	15,192	3,000	50,485	---	---	68,677	---	---	---	---	---	---	---	---	68,677	---	68,677
HOME LAKE	188	9,336	2,500	25,115	---	1,227	38,178	---	---	---	---	---	---	---	---	38,178	---	38,178
LAKE IDA	175	---	---	---	---	---	---	---	Failed to report in time for this publication.	---	---	---	---	---	---	---	---	---
LEE	165	1,202	6,729	17,224	4,655	---	29,810	---	---	82,956	---	---	82,956	---	---	112,766	---	112,766
LOCKHART	76	4,104	2,576	17,477	---	2,786	26,943	---	---	---	---	---	---	---	---	26,943	---	26,943
MARY	130	6,179	800	14,001	---	2,670	23,650	---	---	---	---	---	---	---	---	23,650	---	23,650
MCDONALDSVILLE	255	2,551	6,101	22,918	---	7,536	39,106	---	---	7,376	---	---	7,376	---	---	46,482	---	46,482
PLEASANT VIEW	130	---	---	---	---	---	---	---	Failed to report in time for this publication.	---	---	---	---	---	---	---	---	---
ROCKWELL	98	4,090	1,528	12,260	---	1,200	19,078	---	---	7,409	---	---	7,409	---	---	26,487	---	26,487
SHELLY	149	7,421	2,200	39,367	---	1,880	50,868	---	---	---	---	---	---	---	---	50,868	---	50,868
SPRING CREEK	91	4,023	1,268	16,773	---	1,366	23,430	---	---	3,183	---	---	3,183	---	---	26,613	---	26,613
STRAND	140	1,360	1,343	10,187	---	3,504	16,394	---	---	990	---	---	990	---	931	18,315	---	18,315
SUNDAL	180	8,763	1,224	40,910	---	2,367	53,264	---	---	2,328	---	---	2,328	---	---	55,592	9,987	65,579
WAUKON	166	3,402	1,260	22,478	---	---	27,140	---	---	---	---	---	---	---	---	27,140	---	27,140
WILD RICE	373	4,404	2,700	23,692	---	10,502	41,298	---	---	---	---	---	---	---	---	41,298	---	41,298
WINCHESTER	67	---	---	---	---	---	---	---	Failed to report in time for this publication.	---	---	---	---	---	---	---	---	---
COUNTY TOTAL	3,741	120,495	53,468	503,561	4,655	65,972	748,151	---	880	163,152	---	---	164,032	33,000	21,059	966,242	17,251	983,493
OLMSTED																		
CASCADE	3,230	39,232	77,600	202,812	---	---	319,644	---	---	105,700	---	---	105,700	---	---	425,344	---	425,344
DOVER	486	8,690	3,026	51,642	---	5,157	68,515	---	---	12,592	---	---	12,592	---	---	81,107	---	81,107
ELMIRA	364	12,549	1,985	57,101	---	---	71,635	---	---	309	---	---	309	---	---	71,944	---	71,944
EYOTA	531	12,023	10,852	61,993	---	---	84,868	---	64,000	---	---	---	64,000	4,354	702	153,924	---	153,924
FARMINGTON	570	17,857	9,931	75,953	---	1,021	104,762	650	---	---	---	---	650	---	---	105,412	---	105,412
HAVERHILL	1,608	15,556	43,586	146,521	---	---	210,829	---	---	47,340	---	---	47,340	---	---	258,169	---	258,169
HIGH FOREST	962	17,304	11,542	70,660	---	4,449	103,955	---	---	14,216	---	---	14,216	---	---	118,171	---	118,171
KALMAR	1,324	13,532	18,382	62,286	---	6,850	101,050	1,525	3,225	26,171	---	---	30,921	12,142	2,142	146,255	---	146,255
MARION	6,367	30,808	111,945	313,564	---	---	456,317	---	---	23,551	---	---	23,551	---	---	479,868	---	479,868

**Table 4
Classification of Expenditures
For the Year Ended December 31, 1997**

Name of Town	Pop.	Current Expenditures					Total Current Expenditures	Capital Outlay					Total Capital Outlay	Debt Service		Total Expenditures	Transfers Out	Total Expenditures and Transfers	
		General Government	Fire Protection	Road and Bridge	Water and Sewer	All Other		General Government	Fire Protection	Road and Bridge	Water and Sewer	All Other		Principal Payments	Interest Payments				
OLMSTED (continued)																			
NEW HAVEN	1,266	30,748	10,245	76,762	---	2,310	120,065	---	---	---	---	---	---	---	---	---	120,065	---	120,065
ORION	642	12,362	5,630	25,511	---	11,867	55,370	---	---	---	---	---	---	---	---	---	55,370	---	55,370
ORONOCO	2,102	13,020	20,688	84,861	---	211	118,780	---	---	76,616	---	---	76,616	18,716	1,056	---	215,168	7,069	222,237
PLEASANT GROVE	773	9,099	9,930	45,633	---	381	65,043	---	---	---	---	---	---	---	---	---	65,043	---	65,043
QUINCY	404	10,329	7,697	34,055	---	8,636	60,717	---	---	---	---	---	---	---	---	---	60,717	---	60,717
ROCHESTER	3,179	37,794	96,387	272,255	---	---	406,436	---	---	45,657	---	---	45,657	---	---	---	452,093	---	452,093
ROCK DELL	670	17,647	10,246	64,866	---	1,371	94,130	---	---	---	---	---	---	---	---	---	94,130	---	94,130
SALEM	1,089	30,519	27,679	32,401	---	28,207	118,806	---	---	14,816	---	---	14,816	---	---	---	133,622	---	133,622
VALIA	627	8,631	11,053	62,910	---	13,667	96,261	---	---	---	---	---	---	---	---	---	96,261	---	96,261
COUNTY TOTAL	26,194	337,700	488,404	1,741,786	---	89,293	2,657,183	2,175	67,225	366,968	---	---	436,368	35,212	3,900	---	3,132,663	7,069	3,139,732
OTTER TAIL																			
AASTAD	239	14,330	3,353	72,345	---	875	90,903	---	---	---	---	---	---	---	---	---	90,903	---	90,903
AMOR	435	17,378	9,043	67,718	---	---	94,139	---	---	40,470	---	---	40,470	---	---	---	134,609	---	134,609
AURDAL	1,250	19,378	15,940	100,041	---	4,471	139,830	---	---	---	---	---	---	---	---	---	139,830	---	139,830
BLOWERS	330	7,876	3,150	39,489	---	---	50,515	---	---	---	---	---	---	---	---	---	50,515	---	50,515
BLUFFTON	431	9,181	3,500	30,310	---	728	43,719	---	---	---	---	---	---	---	---	---	43,719	---	43,719
BUSE	644	12,038	8,201	44,044	---	397	64,680	---	---	65,359	---	---	65,359	---	---	---	130,039	16,659	146,698
BUTLER	293	5,465	2,292	31,359	---	---	39,116	---	---	8,251	---	---	8,251	---	---	---	47,367	---	47,367
CANDOR	505	14,871	16,230	70,946	---	322	102,369	---	---	4,008	---	---	4,008	---	---	---	106,377	40,200	146,577
CARLISLE	236	2,650	1,100	40,586	---	---	44,336	---	---	19,997	---	659	20,656	10,000	85	---	75,077	---	75,077
CLITHERALL	445	11,905	4,979	83,867	---	1,657	102,408	---	---	---	---	---	---	---	---	---	102,408	---	102,408
COMPTON	781	12,492	8,609	26,600	---	---	47,701	---	---	15,401	---	---	15,401	---	---	---	63,102	---	63,102
CORLISS	441	16,121	7,488	31,082	---	2,161	56,852	---	---	42,742	---	---	42,742	---	---	---	99,594	---	99,594
DANE PRAIRIE	955	16,466	2,753	48,905	---	---	68,124	---	12,456	5,432	---	---	17,888	13,674	3,978	---	103,664	---	103,664
DEAD LAKE	408	20,355	3,400	64,044	---	2,275	90,074	1,530	---	---	---	---	1,530	---	---	---	91,604	13,400	105,004
DEER CREEK	352	8,337	3,612	27,701	---	1,579	41,229	---	---	---	---	---	---	---	---	---	41,229	---	41,229
DORA	610	15,650	8,480	85,880	---	422	110,432	---	10,000	5,057	---	---	15,057	---	---	---	125,489	---	125,489
DUNN	761	146,294	8,769	56,810	---	1,763	213,636	---	---	111,015	---	---	111,015	---	---	---	324,651	---	324,651
EAGLE LAKE	350	14,916	3,618	43,190	---	3,141	64,865	---	300	278,551	---	---	278,851	94,508	5,492	---	443,716	---	443,716
EASTERN	259	17,160	2,527	46,623	---	5,657	71,967	---	---	2,976	---	---	2,976	---	---	---	79,641	---	79,641
EDNA	839	19,664	5,000	104,359	---	2,469	131,492	---	---	86,330	---	---	86,330	10,390	2,610	---	230,822	---	230,822
EFFINGTON	327	---	---	---	---	---	---	Failed to report in time for this publication.					---	---	---	---	---	---	---
ELIZABETH	637	21,105	2,796	78,052	---	660	102,613	---	---	159,545	---	---	159,545	---	---	---	262,158	---	262,158
ELMO	334	12,171	3,511	56,648	---	---	72,330	---	---	---	---	---	---	---	---	---	72,330	---	72,330
ERHARDS GROVE	436	12,725	2,835	66,167	---	5,871	87,598	---	---	14,367	---	---	14,367	---	---	---	101,965	---	101,965
EVERTS	660	16,840	9,342	81,762	---	7,894	115,838	---	---	---	---	---	---	---	---	---	115,838	---	115,838
FERGUS FALLS	1,147	16,748	14,941	61,641	---	10,110	103,440	---	---	28,100	---	---	28,100	40,500	6,282	---	178,322	---	178,322
FOLDEN	271	9,531	737	47,814	---	815	58,897	---	---	19,982	---	---	19,982	---	---	---	78,879	---	78,879
FRIBERG	718	10,057	2,191	25,948	---	14,041	52,237	---	12,456	97,099	---	---	109,555	---	---	---	161,792	---	161,792
GIRARD	671	16,631	7,592	70,909	---	2,871	98,003	---	---	16,272	---	---	16,272	139,915	21,627	---	275,817	---	275,817
GORMAN	395	7,431	8,133	75,468	---	12,560	103,592	---	---	---	---	---	---	---	---	---	103,592	---	103,592
HENNING	382	8,515	6,386	58,910	---	3,045	76,856	---	---	---	---	---	---	---	---	---	76,856	---	76,856
HOBART	681	---	---	---	---	---	---	Failed to report in time for this publication.					---	---	---	---	---	---	---
HOMESTEAD	364	8,055	2,175	28,100	---	923	39,253	---	---	---	---	---	---	---	---	---	39,253	---	39,253
INMAN	274	11,771	3,735	39,432	---	2,132	57,070	---	---	---	---	---	---	---	---	---	57,070	---	57,070
LEAF LAKE	392	10,990	7,003	38,160	---	2,150	58,303	---	---	6,000	---	---	6,000	---	---	---	64,303	---	64,303
LEAF MOUNTAIN	314	14,007	3,883	20,842	---	736	39,468	---	---	4,331	---	---	4,331	---	---	---	43,799	---	43,799
LIDA	659	29,989	3,854	54,598	---	10,159	98,600	4,068	---	141,636	---	---	145,704	25,000	736	---	270,040	47,762	317,802
MAINE	622	18,210	2,160	34,273	---	15,098	69,741	---	---	22,127	---	---	22,127	5,000	211	---	97,079	---	97,079
MAPLEWOOD	297	24,930	1,945	23,379	---	5,272	55,526	---	---	17,335	---	---	17,335	---	---	---	72,861	---	72,861
NEWTON	719	10,754	4,934	44,639	---	---	60,327	---	---	2,450	---	---	2,450	---	---	---	62,777	---	62,777
NIDAROS	302	---	---	---	---	---	---	Failed to report in time for this publication.					---	---	---	---	---	---	---
NORWEGIAN GROVE	354	16,909	499	48,221	---	1,649	67,278	---	---	15,895	---	---	15,895	---	---	---	83,173	---	83,173

Table 4
Classification of Expenditures
For the Year Ended December 31, 1997

Name of Town	Pop.	Current Expenditures					Total Current Expenditures	Capital Outlay					Total Capital Outlay	Debt Service		Total Expenditures	Transfers Out	Total Expenditures and Transfers	
		General Government	Fire Protection	Road and Bridge	Water and Sewer	All Other		General Government	Fire Protection	Road and Bridge	Water and Sewer	All Other		Principal Payments	Interest Payments				
OTTER TAIL (continued)																			
OAK VALLEY	393	9,958	4,996	52,335	---	---	67,289	---	---	---	---	---	---	---	---	---	67,289	---	67,289
ORWELL	164	5,245	4,848	35,229	---	705	46,027	---	---	---	---	---	---	---	---	---	46,027	---	46,027
OSCAR	202	8,262	2,403	31,577	---	563	42,805	---	---	5,648	---	---	5,648	---	---	---	48,453	---	48,453
OTTERTAIL	471	14,452	12,890	37,277	---	16,722	81,341	---	---	15,245	---	---	15,245	---	---	---	96,586	---	96,586
OTTO	457	41,977	4,760	35,648	---	10,855	93,240	---	---	14,030	---	---	14,030	---	---	---	107,270	8,203	115,473
PADDOCK	361	Failed to report in time for this publication.																	
PARKERS PRAIRIE	285	7,717	3,964	48,374	---	6,198	66,253	---	---	11,439	---	---	11,439	---	---	---	77,692	---	77,692
PELICAN	725	54,187	4,402	72,742	---	2,750	134,081	647	---	---	---	---	647	---	---	---	134,728	51,000	185,728
PERHAM	828	Failed to report in time for this publication.																	
PINE LAKE	601	Failed to report in time for this publication.																	
RUSH LAKE	911	29,755	15,055	46,221	---	2,249	93,280	---	---	11,728	---	---	11,728	40,000	1,414	---	146,422	---	146,422
SCAMBLER	487	20,707	2,980	83,978	---	2,028	109,693	1,418	---	---	---	---	1,418	---	---	---	111,111	---	111,111
STAR LAKE	376	21,351	3,400	37,402	---	88	62,241	---	---	100,877	---	---	100,877	---	---	---	163,118	---	163,118
ST. OLAF	356	13,564	3,114	43,368	---	310	60,356	---	---	---	---	---	---	11,142	1,593	---	73,091	---	73,091
SVERDRUP	639	16,890	7,072	87,971	---	615	112,548	---	---	---	---	---	---	24,533	1,209	---	138,290	8,265	146,555
TORDENSKJOLD	501	14,974	18,447	26,468	---	317	60,206	---	---	---	---	---	---	---	---	---	60,206	---	60,206
TRONDHEJEM	180	7,073	1,397	61,567	---	1,624	71,661	---	---	7,043	---	---	7,043	---	---	---	78,704	---	78,704
TUMULI	417	14,852	3,325	27,194	---	8,652	54,023	---	---	3,114	---	---	3,114	3,500	787	---	61,424	---	61,424
WESTERN	147	8,179	1,800	49,859	---	3,722	63,560	---	---	---	---	---	---	---	---	---	63,560	---	63,560
WOODSIDE	295	8,893	3,446	51,739	---	7,894	71,972	---	---	9,885	---	---	9,885	---	---	---	81,857	---	81,857
COUNTY TOTAL	30,316	977,932	308,995	2,899,811	---	189,195	4,375,933	7,663	35,212	1,409,737	---	659	1,453,271	418,162	50,722	---	6,298,088	185,489	6,483,577
PENNINGTON																			
BLACK RIVER	76	2,318	1,200	5,370	---	414	9,302	---	---	---	---	---	---	---	---	---	9,302	---	9,302
BRAY	68	Failed to report in time for this publication.																	
CLOVER LEAF	84	3,030	2,219	9,594	---	---	14,843	---	---	---	---	---	---	---	---	---	14,843	---	14,843
DEER PARK	129	3,065	601	4,364	---	---	8,030	---	---	1,252	---	---	1,252	---	---	---	9,282	---	9,282
GOODRIDGE	61	Failed to report in time for this publication.																	
HICKORY	98	2,865	741	6,102	---	376	10,084	---	---	400	---	---	400	---	---	---	10,484	---	10,484
HIGHLANDING	180	3,869	2,293	10,157	---	---	16,319	---	---	---	---	---	---	---	---	---	16,319	---	16,319
KRATKA	132	5,697	5,409	9,894	---	160	21,160	---	---	---	---	---	---	---	---	---	21,160	3,200	24,360
MAYFIELD	76	Failed to report in time for this publication.																	
NORDEN	365	6,991	---	6,155	---	660	13,806	---	21,814	5,191	---	---	27,005	---	---	---	40,811	---	40,811
NORTH	682	11,747	41,326	17,489	---	439	71,001	---	---	5,233	---	---	5,233	---	---	---	76,234	---	76,234
NUMEDAL	113	9,487	1,174	9,991	---	256	20,908	1,773	---	965	---	---	2,738	---	---	---	23,646	---	23,646
POLK CENTRE	59	4,391	917	6,092	---	---	11,400	---	---	1,350	---	---	1,350	---	---	---	12,750	---	12,750
REINER	98	6,011	1,536	7,567	---	---	15,114	---	---	---	---	---	---	---	---	---	15,114	---	15,114
RIVER FALLS	231	6,600	3,146	11,271	---	---	21,017	---	---	6,148	---	---	6,148	---	---	---	27,165	---	27,165
ROCKSBURY	1,194	15,329	11,159	53,910	---	125	80,523	---	57,554	---	---	---	57,554	29,068	8,503	---	175,648	---	175,648
SANDERS	311	5,520	2,745	6,749	---	516	15,530	---	---	---	---	---	---	---	---	---	15,530	---	15,530
SILVERTON	201	Failed to report in time for this publication.																	
SMILEY	464	15,446	4,480	14,584	---	1,313	35,823	---	14,317	---	---	---	14,317	---	---	---	50,140	---	50,140
STAR	172	4,506	1,574	17,398	---	275	23,753	---	---	4,221	---	---	4,221	---	---	---	27,974	---	27,974
WYANDOTTE	117	2,500	917	5,448	---	120	8,985	---	---	---	---	---	---	---	---	---	8,985	---	8,985
COUNTY TOTAL	4,911	109,372	81,437	202,135	---	4,654	397,598	1,773	93,685	24,760	---	---	120,218	29,068	8,503	---	555,387	3,200	558,587
PINE																			
ARLONE	321	4,302	5,411	13,181	---	491	23,385	---	---	2,536	---	---	2,536	---	---	---	25,921	---	25,921
ARNA	102	23,455	2,000	11,116	---	517	37,088	---	---	500	---	---	500	---	---	---	37,588	---	37,588
BARRY	566	7,580	10,366	15,603	---	1,000	34,549	---	---	1,003	---	---	1,003	---	---	---	35,552	---	35,552
BIRCH CREEK	235	9,662	4,592	30,210	---	---	44,464	380	---	---	---	---	380	---	---	---	44,844	---	44,844
BREMEN	166	7,682	3,554	46,835	---	6,171	64,242	---	---	407	---	---	407	---	---	---	64,649	---	64,649
BROOK PARK	414	8,746	4,000	30,221	---	---	42,967	---	---	---	---	---	---	---	---	---	42,967	9,153	52,120

Table 4
Classification of Expenditures
For the Year Ended December 31, 1997

Name of Town	Pop.	Current Expenditures					Total Current Expenditures	Capital Outlay					Total Capital Outlay	Debt Service		Total Expenditures	Transfers Out	Total Expenditures and Transfers	
		General Government	Fire Protection	Road and Bridge	Water and Sewer	All Other		General Government	Fire Protection	Road and Bridge	Water and Sewer	All Other		Principal Payments	Interest Payments				
PINE (continued)																			
BRUNO	146	5,605	--	4,657	--	--	10,262	--	--	--	--	--	--	--	--	10,262	--	10,262	
CHENGWATANA	687	40,732	9,112	64,541	--	--	114,385	965	--	47,175	--	--	48,140	45,500	5,403	213,428	--	213,428	
CLOVER	214	6,710	4,407	8,260	--	4,639	24,016	--	--	--	--	--	--	--	--	24,016	--	24,016	
CROSBY	72	4,325	722	2,279	--	--	7,326	--	--	9,576	--	--	9,576	--	--	16,902	--	16,902	
DANFORTH	67	3,330	1,332	848	--	315	5,825	--	--	9,238	--	--	9,238	--	--	15,063	--	15,063	
DELL GROVE	664	10,199	7,218	31,994	--	3,662	53,073	--	--	--	--	--	--	--	--	53,073	--	53,073	
FINLAYSON	419	9,729	4,493	32,498	--	--	46,720	--	--	16,229	--	--	16,229	--	--	62,949	--	62,949	
FLEMING	110	4,518	1,418	15,286	--	--	21,222	--	--	13,393	--	--	13,393	--	--	34,615	--	34,615	
HINCKLEY	732	16,439	10,441	55,085	--	--	81,965	--	--	49,062	--	--	49,062	--	--	131,027	--	131,027	
KERRICK	306	5,383	5,400	10,384	--	--	21,167	--	--	13,034	--	--	13,034	--	--	34,201	--	34,201	
KETTLE RIVER	391	29,546	5,201	17,585	--	--	52,332	--	--	19,436	--	--	19,436	--	--	71,768	--	71,768	
MISSION CREEK	573	7,732	7,234	49,130	--	--	64,096	--	--	--	--	--	--	--	--	64,096	--	64,096	
MUNCH	194	10,136	1,401	37,002	--	--	48,539	--	--	--	--	--	--	--	--	48,539	--	48,539	
NEW DOSEY	61	13,650	2,000	11,329	1,750	335	29,064	--	--	15,516	--	--	15,516	--	--	44,580	--	44,580	
NICKERSON	162	10,777	3,960	7,858	--	2,639	25,234	--	--	6,550	--	--	6,550	--	--	31,784	5,000	36,784	
NORMAN	199	8,789	2,643	10,497	--	2,740	24,669	--	--	19,615	--	--	19,615	32,701	--	76,985	--	76,985	
OGEMA	236	5,616	1,500	9,668	--	100	16,884	--	--	--	--	--	--	--	--	16,884	--	16,884	
PARK	36	3,175	1,560	6,119	--	--	10,854	--	--	--	--	--	--	--	--	10,854	--	10,854	
PARTRIDGE	538	7,495	3,595	22,243	--	361	33,694	--	--	31,880	--	--	31,880	--	--	65,574	1,500	67,074	
PINE CITY	1,142	47,624	14,331	25,815	--	--	87,770	--	--	8,300	--	--	8,300	21,075	3,471	120,616	--	120,616	
PINE LAKE	551	16,021	8,773	37,119	--	--	61,913	--	--	--	--	--	--	--	--	61,913	--	61,913	
POKEGAMA	2,175	56,409	25,785	47,671	29,497	31,224	190,586	--	--	82,503	3,422,156	--	3,504,659	36,810	1,001	3,733,056	--	3,733,056	
ROYALTON	887	17,611	7,753	38,125	--	3,025	66,514	--	--	--	--	--	--	--	--	66,514	8,000	74,514	
SANDSTONE	674	8,016	8,983	30,248	--	--	47,247	--	--	32,255	--	--	32,255	--	--	79,502	--	79,502	
STURGEON LAKE	412	18,243	4,800	34,838	--	--	57,881	--	--	--	--	--	--	--	--	57,881	--	57,881	
WILMA	99	6,880	717	7,944	--	1,873	17,414	--	--	2,368	--	16,000	18,368	2,521	644	38,947	--	38,947	
WINDEMERE	1,244	35,002	20,190	70,993	--	--	126,185	--	--	40,427	--	--	40,427	26,836	6,841	200,289	--	200,289	
COUNTY TOTAL	14,795	471,119	194,892	837,182	31,247	59,092	1,593,532	1,345	--	421,003	3,422,156	16,000	3,860,504	165,443	17,360	5,636,839	23,653	5,660,492	
PIPESTONE																			
AETNA	213	6,707	3,065	43,233	--	--	53,005	--	--	--	--	--	--	--	--	53,005	--	53,005	
ALTONA	196	19,553	1,170	33,830	--	60	54,613	--	--	1,180	--	--	1,180	9,200	--	64,993	--	64,993	
BURKE	297	7,632	3,644	35,220	--	--	46,496	--	--	--	--	--	--	--	--	46,496	--	46,496	
EDEN	271	16,015	4,500	62,729	--	--	83,244	--	--	1,200	--	--	1,200	--	--	84,444	--	84,444	
ELMER	287	11,539	3,261	32,079	--	470	47,349	--	--	--	--	--	--	--	--	47,349	--	47,349	
FOUNTAIN PRAIRIE	252	7,154	880	16,890	--	6,454	31,378	--	--	--	--	--	--	--	--	31,378	--	31,378	
GRANGE	253	8,249	2,738	63,760	--	--	74,747	--	--	--	--	--	--	--	60	74,807	--	74,807	
GRAY	251	8,898	3,866	39,713	--	--	52,477	--	--	--	--	--	--	--	--	52,477	--	52,477	
OSBORNE	389	9,189	3,551	32,841	--	4,415	49,996	--	--	9,149	--	852	10,001	--	--	59,997	--	59,997	
ROCK	202	8,633	3,070	37,077	--	300	49,080	--	--	7,497	--	--	7,497	--	--	56,577	--	56,577	
SWEET	380	9,268	5,668	34,724	--	--	49,660	--	--	8,611	--	--	8,611	--	--	58,271	--	58,271	
TROY	315	14,459	4,600	31,967	--	--	51,026	--	--	--	--	--	--	--	--	51,026	--	51,026	
COUNTY TOTAL	3,306	127,296	40,013	464,063	--	11,699	643,071	--	--	27,637	--	852	28,489	9,200	60	680,820	--	680,820	
POLK																			
ANDOVER	159	11,764	3,668	67,669	--	148	83,249	--	--	22,442	--	--	22,442	--	--	105,691	--	105,691	
ANGUS	127	9,315	1,566	44,131	--	--	55,012	--	--	--	--	--	--	--	--	55,012	--	55,012	
BADGER	139	8,449	2,770	55,159	--	--	66,378	--	--	--	--	--	--	--	--	66,378	--	66,378	
BELGIUM	109	6,094	1,212	37,241	--	2,245	46,792	--	--	--	--	--	--	--	--	46,792	--	46,792	
BRANDSVOLD	251	39,685	4,485	26,437	--	--	70,607	--	--	--	--	--	--	--	--	70,607	--	70,607	
BRANDT	63	3,752	1,566	18,283	--	3,194	26,795	--	--	3,390	--	--	3,390	--	--	30,185	--	30,185	
BRISLET	67	4,720	1,174	25,677	--	2,563	34,134	--	--	3,616	--	--	3,616	--	--	37,750	--	37,750	
BYGLAND	307	8,011	1,190	22,624	--	650	32,475	--	--	34,561	--	--	34,561	--	--	67,036	--	67,036	

Table 4
Classification of Expenditures
For the Year Ended December 31, 1997

Name of Town	Pop.	Current Expenditures					Total Current Expenditures	Capital Outlay					Total Capital Outlay	Debt Service		Total Expenditures	Transfers Out	Total Expenditures and Transfers	
		General Government	Fire Protection	Road and Bridge	Water and Sewer	All Other		General Government	Fire Protection	Road and Bridge	Water and Sewer	All Other		Principal Payments	Interest Payments				
POLK (continued)																			
CHESTER	71	10,211	2,794	11,924	---	---	24,929	---	---	---	---	---	---	---	---	---	24,929	---	24,929
COLUMBIA	414	12,154	2,600	41,815	---	1,567	58,136	---	5,988	14,891	---	---	20,879	---	---	---	79,015	---	79,015
CROOKSTON	471	10,205	2,610	46,191	---	---	59,006	---	---	37,706	---	---	37,706	---	---	---	96,712	10,000	106,712
EDEN	192	6,658	4,413	63,677	---	600	75,348	---	---	---	---	---	---	---	269	---	75,617	---	75,617
ESTHER	212	7,428	988	45,065	---	113	53,594	302	---	---	---	2,036	2,338	---	---	---	55,932	20,000	75,932
EUCLID	177	8,436	3,016	61,778	---	1,540	74,770	866	---	13,943	---	---	14,809	---	---	---	89,579	---	89,579
FAIRFAX	222	5,598	3,039	49,931	---	2,059	60,627	---	---	10,529	---	---	10,529	---	---	---	71,156	---	71,156
FANNY	122	7,222	2,930	53,021	---	2,022	65,195	---	---	2,916	---	---	2,916	---	---	---	68,111	---	68,111
FARLEY	50	13,413	1,174	21,822	---	---	36,409	---	---	---	---	---	---	14,000	---	---	50,409	---	50,409
FISHER	164	10,783	3,500	37,099	---	2,871	54,253	---	---	1,175	---	---	1,175	---	---	---	55,428	---	55,428
GARDEN	250	14,999	1,151	58,533	---	3,167	77,850	---	---	---	---	---	---	---	---	---	77,850	---	77,850
GARFIELD	415	8,458	1,645	44,957	---	666	55,726	---	---	---	---	---	---	10,956	2,251	---	68,933	---	68,933
GENTILLY	335	8,317	1,206	38,571	---	495	48,589	---	---	---	---	---	---	9,963	---	---	58,552	---	58,552
GODFREY	318	12,315	2,837	11,212	---	3,174	29,538	---	---	28,608	---	---	28,608	---	---	---	58,146	---	58,146
GRAND FORKS	224	5,822	1,810	24,193	---	---	31,825	---	---	---	---	---	---	---	---	---	31,825	---	31,825
GROVE PARK-TILDEN	303	11,708	6,038	85,534	---	162	103,442	---	---	---	---	---	---	---	---	---	103,442	---	103,442
GULLY	134	9,906	5,654	33,519	---	241	49,320	---	---	---	---	---	---	---	---	---	49,320	1,370	50,690
HAMMOND	59	5,777	2,542	55,818	---	1,711	65,848	---	---	10,819	---	---	10,819	9,155	---	---	85,822	---	85,822
HELGELAND	50	8,242	1,174	18,761	---	---	28,177	---	---	---	---	---	---	---	---	---	28,177	---	28,177
HIGDEM	103	15,879	---	72,434	---	---	88,313	---	---	---	---	---	---	---	---	---	88,313	---	88,313
HILL RIVER	197	5,488	3,195	24,120	1,250	5,735	39,788	---	---	5,339	---	---	5,339	---	---	---	45,127	---	45,127
HUBBARD	100	9,953	2,500	61,689	---	2,538	76,680	---	---	---	---	---	---	---	---	---	76,680	---	76,680
HUNTSVILLE	521	18,746	2,082	89,324	---	264	110,416	---	---	---	---	---	---	---	---	---	110,416	---	110,416
JOHNSON	58	7,053	2,281	28,422	---	80	37,836	---	---	---	---	---	---	---	---	---	37,836	---	37,836
KERTSONVILLE	144	4,987	1,107	16,486	---	113	22,693	---	---	592	---	---	592	---	---	---	23,285	---	23,285
KEYSTONE	106	17,754	1,520	46,937	---	---	66,211	---	---	---	---	---	---	---	---	---	66,211	---	66,211
KING	189	12,834	3,105	24,082	---	200	40,221	---	---	5,721	---	---	5,721	7,500	586	---	54,028	---	54,028
KNUTE	435	11,655	7,244	41,304	---	2,392	62,595	---	---	---	---	---	---	---	---	---	62,595	---	62,595
LESSOR	216	883	3,105	35,999	---	4,189	44,176	---	---	3,487	---	---	3,487	---	---	---	47,663	---	47,663
LIBERTY	140	14,237	1,345	35,980	---	---	51,562	---	---	52,407	---	---	52,407	---	---	---	103,969	---	103,969
LOWELL	213																		
NESBIT	119	11,006	1,476	107,748	---	---	120,230			21,593	---	---	21,593	50,000	256	---	192,079	52,853	244,932
NORTHLAND	195																		
ONSTAD	104																		
PARNELL	71	4,289	---	36,993	---	1,140	42,422		1,457	---	---	---	1,457	---	---	---	43,879	---	43,879
QUEEN	191	10,263	1,939	40,153	---	446	52,801	414	993	7,952	---	---	9,359	---	---	---	62,160	---	62,160
REIS	73	9,684	2,000	14,273	---	1,120	27,077	---	---	---	---	---	---	---	---	---	27,077	---	27,077
RHINEHART	133	4,433	248	11,069	---	---	15,750	---	---	---	---	---	---	---	---	---	15,750	---	15,750
ROOME	188	4,066	3,620	40,667	---	520	48,873	---	---	16,545	---	8,057	24,602	---	---	---	73,475	---	73,475
ROSEBUD	339	10,504	3,013	29,920	---	3,605	47,042	---	6,449	11,993	---	---	18,442	---	---	---	65,484	---	65,484
RUSSIA	40	9,728	2,124	34,789	---	---	46,641	---	---	---	---	---	---	---	---	---	46,641	---	46,641
SANDSVILLE	67	1,575	965	25,860	---	13,300	41,700	10,000	---	---	---	---	10,000	10,000	---	---	61,700	---	61,700
SCANDIA	82	17,264	2,000	17,745	---	---	37,009	---	---	---	---	---	---	---	---	---	37,009	---	37,009
SLETTEN	140	5,068	5,633	44,011	---	---	54,712	---	---	6,090	---	---	6,090	---	---	---	60,802	---	60,802
SULLIVAN	160	991	1,588	48,002	---	4,482	55,063	---	---	6,640	---	---	6,640	---	---	---	61,703	---	61,703
TABOR	155	10,397	1,566	70,175	---	7,744	89,882	---	---	45,582	---	---	45,582	---	---	---	135,464	---	135,464
TYNSID	67	3,822	1,600	14,103	---	---	19,525	---	---	---	---	---	---	---	---	---	19,525	---	19,525
VINELAND	129	9,270	1,800	23,568	---	5,300	39,938	---	---	41,052	---	---	41,052	---	---	---	80,990	---	80,990
WINGER	227	10,341	---	46,216	---	199	56,756	2,000	---	---	---	---	2,000	---	---	---	58,756	---	58,756
WOODSIDE	365	22,337	10,420	82,975	---	893	116,625	5,920	---	68,920	---	---	74,840	10,000	48	---	201,513	---	201,513
COUNTY TOTAL	10,672	533,949	136,228	2,265,686	1,250	83,448	3,020,561	20,959	13,430	478,509	---	10,093	522,991	121,574	3,410	---	3,668,536	84,223	3,752,759

Table 4
Classification of Expenditures
For the Year Ended December 31, 1997

Name of Town	Pop.	Current Expenditures					Total Current Expenditures	Capital Outlay					Total Capital Outlay	Debt Service		Total Expenditures	Transfers Out	Total Expenditures and Transfers
		General Government	Fire Protection	Road and Bridge	Water and Sewer	All Other		General Government	Fire Protection	Road and Bridge	Water and Sewer	All Other		Principal Payments	Interest Payments			
POPE																		
BANGOR	227	5,579	3,302	25,229	---	772	34,882	---	---	14,586	---	---	14,586	4,000	70	53,538	---	53,538
BARNESS	149	3,821	3,529	31,263	---	876	39,489	3,298	---	2,602	---	---	5,900	---	---	45,389	---	45,389
BEN WADE	282	8,860	5,786	41,386	---	1,498	57,530	---	---	---	---	---	---	---	---	57,530	408	57,938
BLUE MOUNDS	215	10,448	5,000	33,508	---	855	49,811	---	---	4,122	---	---	4,122	---	---	53,933	---	53,933
CHIPPEWA FALLS	281	12,820	6,376	30,274	---	---	49,470	---	---	7,981	---	---	7,981	---	---	57,451	---	57,451
GILCHRIST	217	10,857	3,799	34,731	---	---	49,387	---	---	47,856	---	---	47,856	15,000	398	112,641	---	112,641
GLENWOOD	872	20,656	23,542	59,863	---	1,522	105,583	---	---	4,331	---	---	4,331	---	---	109,914	---	109,914
GROVE LAKE	254	13,422	2,602	26,078	---	728	42,830	---	---	---	---	---	---	---	---	42,830	---	42,830
HOFF	213	8,720	3,235	52,387	---	80	64,422	---	---	35,905	---	---	35,905	---	---	100,327	---	100,327
LAKE JOHANNA	177	11,437	3,362	23,304	---	---	38,103	---	---	1,015	---	---	1,015	---	---	39,118	---	39,118
LANGHEI	191	---	---	---	---	---	---	Failed to report in time for this publication.					---	---	---	---	---	---
LEVEN	555	7,472	6,263	44,619	---	12,004	70,358	---	---	5,089	---	---	5,089	---	---	75,447	---	75,447
MINNEWASKA	420	9,326	6,342	25,059	---	---	40,727	---	---	44,915	---	---	44,915	---	---	85,642	---	85,642
NEW PRAIRIE	222	14,992	3,349	41,088	---	764	60,193	---	---	7,375	---	---	7,375	---	---	67,568	---	67,568
NORA	229	6,933	4,785	64,059	---	1,018	76,795	---	---	---	---	---	---	---	---	76,795	---	76,795
RENO	329	4,467	5,135	35,373	---	6,422	51,397	---	---	2,093	---	---	2,093	---	---	53,490	---	53,490
ROLLING FORKS	172	11,015	3,609	54,679	---	---	69,303	---	---	13,239	---	---	13,239	10,844	179	93,565	---	93,565
WALDEN	218	14,338	3,909	53,299	---	300	71,846	1,062	---	12,534	---	---	13,596	---	---	85,442	---	85,442
WESTPORT	277	9,265	3,200	36,421	---	482	49,368	---	---	22,359	---	---	22,359	---	---	71,727	---	71,727
WHITE BEAR LAKE	464	3,645	7,180	25,955	---	14,636	51,416	---	---	19,949	---	---	19,949	---	---	71,365	---	71,365
COUNTY TOTAL	5,964	188,073	104,305	738,575	---	41,957	1,072,910	4,360	---	245,951	---	---	250,311	29,844	647	1,353,712	408	1,354,120
RAMSEY																		
WHITE BEAR	10,852	453,986	154,078	318,729	1,083,231	872,725	2,882,749	55,903	---	1,098,609	1,177,646	600,289	2,932,447	2,790,000	518,214	9,123,410	1,514,920	10,638,330
RED LAKE																		
BROWNS CREEK	62	4,262	1,349	6,075	---	---	11,686	---	---	---	---	---	---	---	---	11,686	---	11,686
EMARDVILLE	235	12,138	6,703	23,921	---	---	42,762	---	---	---	---	---	---	---	---	42,762	---	42,762
EQUALITY	106	5,652	4,990	15,114	---	2,058	27,814	133	---	---	---	---	133	---	---	27,947	---	27,947
GARNES	204	6,192	2,570	21,839	---	1,042	31,643	---	---	---	---	---	---	---	---	31,643	---	31,643
GERVAIS	264	---	---	---	---	---	---	Failed to report in time for this publication.					---	---	---	---	---	
LAKE PLEASANT	126	5,179	---	11,111	---	7,318	23,608	---	---	---	---	---	---	---	---	23,608	---	23,608
LAMBERT	175	13,653	1,614	29,232	---	---	44,499	---	---	---	---	---	---	---	---	44,499	---	44,499
LOUISVILLE	219	7,447	4,104	25,859	---	2,213	39,623	---	---	---	---	---	---	---	---	39,623	---	39,623
POPLAR RIVER	182	11,421	1,285	18,854	---	---	31,560	---	---	---	---	---	---	---	---	31,560	---	31,560
RED LAKE FALLS	228	7,070	4,735	10,982	3,132	1,112	27,031	---	---	---	---	---	---	---	---	27,031	---	27,031
RIVER	64	1,633	720	2,710	---	742	5,805	---	---	---	---	---	---	---	---	5,805	---	5,805
TERREBONNE	154	13,002	4,202	20,205	---	---	37,409	---	---	7,989	---	---	7,989	---	---	45,398	---	45,398
WYLIE	65	3,828	1,159	4,621	---	952	10,560	---	---	---	---	---	---	---	---	10,560	---	10,560
COUNTY TOTAL	2,084	91,477	33,431	190,523	3,132	15,437	334,000	133	---	7,989	---	---	8,122	---	---	342,122	---	342,122
REDWOOD																		
BROOKVILLE	281	10,709	1,870	68,353	---	1,244	82,176	---	2,875	---	---	---	2,875	---	---	85,051	---	85,051
CHARLESTOWN	270	6,453	3,012	36,177	---	---	45,642	---	---	9,874	---	---	9,874	---	---	55,516	---	55,516
DELHI	321	5,697	4,255	40,971	---	7,623	58,546	---	---	---	---	---	---	19,000	714	78,260	---	78,260
GALES	158	10,347	3,987	70,192	---	1,422	85,948	---	---	3,786	---	---	3,786	---	18	89,752	---	89,752
GRANITE ROCK	243	8,702	3,654	59,430	---	2,958	74,744	---	---	2,756	---	---	2,756	---	---	77,500	---	77,500
HONNER	100	6,736	2,603	7,892	---	---	17,231	---	---	4,248	---	---	4,248	---	---	21,479	---	21,479
JOHNSONVILLE	178	9,752	4,149	83,368	---	3,319	100,588	---	---	---	---	---	---	---	---	100,588	---	100,588
KINTIRE	236	7,867	4,032	41,689	---	---	58,476	---	---	---	---	---	---	---	---	58,476	---	58,476
LAMBERTON	251	6,703	3,220	50,069	---	332	60,324	---	---	---	---	---	---	---	---	60,324	215	60,539
MORGAN	337	5,792	2,800	60,369	---	2,541	71,502	---	6,492	---	---	622	7,114	---	505	79,121	---	79,121
NEW AVON	268	11,407	4,615	60,664	---	---	76,686	---	---	---	---	---	---	---	---	76,686	---	76,686

Table 4
Classification of Expenditures
For the Year Ended December 31, 1997

Name of Town	Pop.	Current Expenditures					Total Current Expenditures	Capital Outlay					Total Capital Outlay	Debt Service		Total Expenditures	Transfers Out	Total Expenditures and Transfers	
		General Government	Fire Protection	Road and Bridge	Water and Sewer	All Other		General Government	Fire Protection	Road and Bridge	Water and Sewer	All Other		Principal Payments	Interest Payments				
REDWOOD (continued)																			
NORTH HERO	222	8,750	2,771	50,664	---	10,033	72,218	---	612	---	---	612	1,224	10,000	3,598	87,040	---	87,040	
PAXTON	585	11,604	280	86,618	---	3,323	101,825	---	649	---	---	19,500	20,149	---	---	121,974	50,000	171,974	
REDWOOD FALLS	276	8,109	2,764	49,066	---	---	59,939	---	---	---	---	---	---	---	---	59,939	---	59,939	
SHERIDAN	236	6,556	3,912	81,095	---	4,000	95,563	---	---	15,574	---	---	15,574	---	---	111,137	---	111,137	
SHERMAN	264	7,306	2,300	42,846	---	1,460	53,912	---	3,803	2,429	---	---	6,232	---	---	60,144	---	60,144	
SPRINGDALE	227	Failed to report in time for this publication.																	
SUNDOWN	283	29,797	2,818	31,140	---	---	63,755	---	---	---	---	---	---	---	---	63,755	---	63,755	
SWEDES FOREST	122	5,403	2,128	35,934	---	3,224	46,689	---	---	1,298	---	1,830	3,128	---	---	49,817	---	49,817	
THREE LAKES	197	Failed to report in time for this publication.																	
UNDERWOOD	225	8,214	2,670	83,173	---	314	94,371	---	340	---	---	---	340	---	20	94,731	---	94,731	
VAIL	295	12,338	4,327	35,166	---	348	52,179	---	---	53,543	---	---	53,543	---	---	105,722	---	105,722	
VESTA	215	24,506	2,880	58,296	---	1,461	87,143	---	---	13,938	---	---	13,938	---	---	101,081	35,000	136,081	
WATERBURY	297	9,260	3,765	56,965	---	225	70,215	---	---	9,900	---	---	9,900	---	---	80,115	---	80,115	
WESTLINE	232	10,203	3,850	75,288	---	4,770	94,111	---	---	7,070	---	---	7,070	---	---	101,181	---	101,181	
WILLOW LAKE	288	8,078	3,158	48,474	---	1,133	60,843	---	400	899	---	---	1,299	---	---	62,142	---	62,142	
COUNTY TOTAL	6,607	240,289	75,820	1,313,899	---	54,618	1,684,626	---	15,171	125,315	---	22,564	163,050	29,000	4,855	1,881,531	85,215	1,966,746	
RENVILLE																			
BANDON	198	18,188	3,625	46,204	---	190	68,207	---	---	---	---	---	18,390	248	---	86,845	---	86,845	
BEAVER FALLS	245	4,578	3,534	12,861	---	7,406	28,379	3,919	---	---	---	---	3,919	---	---	32,298	---	32,298	
BIRCH COOLEY	257	6,796	2,520	86,082	---	8,103	103,501	---	---	---	---	---	---	---	---	103,501	---	103,501	
BIRD ISLAND	247	4,363	4,140	78,620	---	---	87,123	---	---	---	---	---	---	---	---	87,123	---	87,123	
BOON LAKE	375	9,628	4,823	36,425	---	---	50,876	---	986	20,428	---	---	21,414	---	---	72,290	---	72,290	
BROOKFIELD	208	10,043	5,400	33,986	---	23,804	73,233	---	---	---	---	---	---	---	---	73,233	---	73,233	
CAIRO	284	10,742	2,209	74,706	---	40	87,697	---	---	---	---	---	---	---	176	87,873	---	87,873	
CAMP	208	16,480	2,664	58,947	---	571	78,662	---	---	13,707	---	---	13,707	---	350	92,719	---	92,719	
CROOKS	201	13,261	2,550	69,896	---	700	86,407	---	---	1,221	---	---	1,221	---	---	87,628	---	87,628	
EMMET	263	7,664	2,630	53,243	---	800	64,337	---	---	6,552	---	---	6,552	---	---	70,889	---	70,889	
ERICSON	284	9,226	2,250	73,235	---	1,566	86,277	---	---	---	---	---	---	---	---	86,277	---	86,277	
FLORA	222	6,584	2,080	34,234	---	6,313	49,211	107	---	14,228	---	---	14,335	---	---	63,546	---	63,546	
HAWK CREEK	219	9,485	2,375	65,157	---	---	77,017	---	---	---	---	---	---	---	---	77,017	---	77,017	
HECTOR	278	8,141	4,800	83,100	---	680	96,721	---	---	---	---	---	---	---	---	96,721	---	96,721	
HENRYVILLE	239	8,788	3,695	90,041	---	6,810	109,334	---	---	---	---	---	---	---	---	109,334	---	109,334	
KINGMAN	263	11,586	4,140	42,964	---	94	58,784	---	---	---	---	---	---	---	---	58,784	12,900	71,684	
MARTINSBURG	230	9,434	4,718	48,572	---	400	63,124	---	---	---	---	---	---	---	---	63,124	---	63,124	
MELVILLE	230	Failed to report in time for this publication.																	
NORFOLK	248	3,768	5,460	65,983	---	2,433	77,644	---	---	---	---	---	---	30,000	446	108,090	---	108,090	
OSCEOLA	220	7,981	4,680	63,389	---	3,121	79,171	---	---	---	---	---	---	5,000	2,238	86,409	---	86,409	
PALMYRA	263	9,064	5,010	65,107	---	1,115	80,296	---	450	3,600	---	---	4,050	---	---	84,346	---	84,346	
PRESTON LAKE	322	7,400	5,957	74,531	---	2,325	90,213	---	2,957	---	---	---	2,957	---	---	93,170	---	93,170	
SACRED HEART	310	13,328	1,830	105,485	---	---	120,643	---	---	---	---	---	---	---	---	120,643	---	120,643	
TROY	304	5,209	3,600	83,162	---	---	91,971	---	---	---	---	---	---	18,246	561	110,778	---	110,778	
WANG	282	18,456	4,156	80,843	---	---	103,455	8,000	---	7,140	---	---	15,140	---	---	118,595	---	118,595	
WELLINGTON	239	13,432	2,209	45,138	---	204	60,983	---	---	15,809	---	---	15,809	---	11	76,803	---	76,803	
WINFIELD	283	4,450	3,600	51,553	---	5,090	64,693	---	---	---	---	---	---	---	---	64,693	---	64,693	
COUNTY TOTAL	6,922	248,075	94,655	1,623,464	---	71,765	2,037,959	12,026	4,393	82,685	---	---	99,104	71,636	4,030	2,212,729	12,900	2,225,629	
RICE																			
BRIDGEWATER	1,827	14,267	19,500	41,716	---	16,912	92,395	6,881	---	33,007	---	---	39,888	43,652	5,128	181,063	---	181,063	
CANNON CITY	1,252	Failed to report in time for this publication.																	
ERIN	778	18,561	14,544	33,909	---	---	67,014	---	---	10,987	---	---	10,987	---	---	78,001	7,500	85,501	
FOREST	1,021	12,737	14,475	49,391	---	51,864	128,467	---	---	5,499	40,632	---	46,131	---	---	174,598	---	174,598	
MORRISTOWN	703	6,872	6,816	72,803	---	1,277	87,768	---	---	---	---	---	---	---	---	87,768	---	87,768	

Table 4
Classification of Expenditures
For the Year Ended December 31, 1997

Name of Town	Pop.	Current Expenditures					Total Current Expenditures	Capital Outlay					Total Capital Outlay	Debt Service		Total Expenditures	Transfers Out	Total Expenditures and Transfers
		General Government	Fire Protection	Road and Bridge	Water and Sewer	All Other		General Government	Fire Protection	Road and Bridge	Water and Sewer	All Other		Principal Payments	Interest Payments			
RICE (continued)																		
NORTHFIELD	854	17,676	8,750	93,782	---	1,680	121,888	1,271	---	13,967	---	---	15,238	---	---	137,126	---	137,126
RICHLAND	489	6,419	10,235	56,452	---	1,923	75,029	---	---	150	---	---	150	---	---	75,179	---	75,179
SHIELDSVILLE	1,112	12,930	13,772	48,562	---	2,119	77,383	---	---	5,799	---	---	5,799	---	---	83,182	25,000	108,182
WALCOTT	1,144	8,317	27,014	86,546	---	3,380	125,257	---	---	20,000	---	---	20,000	---	---	145,257	---	145,257
WARSAW	1,430	12,609	30,041	44,424	---	7,992	95,066	---	---	24,448	---	---	24,448	9,260	870	129,644	---	129,644
WEBSTER	1,786	30,602	25,474	155,486	---	5,160	216,722	---	---	9,500	---	---	9,500	---	---	226,222	---	226,222
WELLS	1,764	19,163	27,174	25,453	---	---	71,790	---	---	73,187	---	---	73,187	---	---	144,977	---	144,977
WHEATLAND	1,379	13,420	16,581	75,101	---	3,828	108,930	---	---	---	---	---	---	---	---	108,930	---	108,930
WHEELING	504	9,802	8,706	52,294	---	---	70,802	---	---	39,069	---	---	39,069	17,000	1,106	127,977	---	127,977
COUNTY TOTAL	16,043	183,375	223,082	835,919	---	96,135	1,338,511	8,152	---	235,613	40,632	---	284,397	69,912	7,104	1,699,924	32,500	1,732,424
ROCK																		
BATTLE PLAIN	219	4,720	3,422	43,609	---	1,490	53,241	---	---	4,495	---	---	4,495	---	---	57,736	---	57,736
BEAVER CREEK	443	13,782	8,160	82,162	---	---	104,104	---	---	34,104	---	---	34,104	34,000	1,351	173,559	---	173,559
CLINTON	346	---	---	---	---	---	---	---	Failed to report in time for this publication.					---	---	---	---	---
DENVER	212	6,508	3,425	39,878	---	---	49,811	---	---	---	---	---	---	---	---	49,811	---	49,811
KANARANZI	317	14,428	5,612	26,390	---	16,989	63,419	---	---	3,589	---	---	3,589	---	---	67,008	---	67,008
LUVERNE	469	11,491	9,242	82,187	---	---	102,920	---	---	---	---	---	---	---	---	102,920	---	102,920
MAGNOLIA	318	7,629	8,095	33,294	---	25,306	74,324	---	---	---	---	---	---	9,062	2,647	86,033	---	86,033
MARTIN	451	11,088	9,654	74,885	---	7,350	102,977	---	---	30,000	---	---	30,000	---	---	132,977	---	132,977
MOUND	268	5,998	6,803	50,387	---	3,753	66,941	---	---	---	---	---	---	---	---	66,941	---	66,941
ROSE DELL	230	31,411	4,821	40,653	---	---	76,885	---	---	17,390	---	---	17,390	---	---	94,275	---	94,275
SPRINGWATER	287	11,202	6,684	73,133	---	---	91,019	---	---	---	---	---	---	---	---	91,019	---	91,019
VIENNA	202	5,626	6,003	33,876	---	---	45,505	---	---	8,659	---	---	8,659	---	---	54,164	---	54,164
COUNTY TOTAL	3,762	123,883	71,921	580,454	---	54,888	831,146	---	---	98,237	---	---	98,237	43,062	3,998	976,443	---	976,443
ROSEAU																		
BARNETT	158	1,834	1,000	38,528	---	3,571	44,933	---	---	254	---	---	254	---	---	45,187	---	45,187
BARTO	127	5,591	1,000	27,117	---	536	34,244	---	---	44,931	---	---	44,931	---	---	79,175	---	79,175
BEAVER	90	3,943	600	9,683	---	---	14,226	---	---	2,300	---	---	2,300	---	---	16,526	---	16,526
CEDARBEND	278	---	---	---	---	---	---	---	Failed to report in time for this publication.					---	---	---	---	---
DEER	117	4,878	1,000	16,224	---	581	22,683	---	---	3,941	---	---	3,941	---	---	26,624	---	26,624
DEWEY	129	---	---	---	---	---	---	---	Failed to report in time for this publication.					---	---	---	---	---
DIETER	173	3,950	690	17,090	---	1,053	22,783	---	---	3,648	---	---	3,648	---	---	26,431	---	26,431
ENSTROM	539	5,887	1,410	38,654	---	---	45,951	---	---	6,437	---	---	6,437	---	---	52,388	---	52,388
FALUN	235	9,220	790	14,494	---	---	24,504	2,020	---	2,016	---	---	4,036	---	---	28,540	---	28,540
GOLDEN VALLEY	207	3,923	600	19,492	---	28	24,043	---	---	1,953	---	---	1,953	---	---	25,996	---	25,996
GRIMSTAD	180	3,001	770	22,366	---	---	26,137	---	---	7,048	---	---	7,048	---	---	33,185	---	33,185
HEREIM	222	1,800	1,000	20,664	---	4,570	28,034	---	---	11,708	---	---	11,708	---	---	39,742	---	39,742
HUSS	113	5,491	1,000	25,764	---	1,063	33,318	---	---	---	---	---	---	---	---	33,318	---	33,318
JADIS	528	---	---	---	---	---	---	---	Failed to report in time for this publication.					---	---	---	---	---
LAKE	2,028	12,182	18,740	58,420	---	27,180	116,522	---	---	44,141	---	---	44,141	35,000	50,424	246,087	20,000	266,087
LAONA	582	---	---	---	---	---	---	---	Failed to report in time for this publication.					---	---	---	---	---
LIND	55	4,140	1,825	9,761	---	445	16,171	---	---	---	---	---	---	---	---	16,171	---	16,171
MALUNG	428	6,947	1,350	40,110	---	---	48,407	---	---	---	---	---	---	---	---	48,407	---	48,407
MICKINOCK	272	5,210	1,070	23,913	---	976	31,169	---	---	---	---	---	---	---	---	31,169	---	31,169
MOOSE	137	4,454	955	40,157	---	218	45,784	---	---	---	---	---	---	---	---	45,784	---	45,784
MORANVILLE	925	11,048	4,876	51,900	---	---	67,824	---	---	---	---	---	---	---	---	67,824	---	67,824
NERESON	99	3,178	---	34,160	---	---	37,338	---	---	2,976	---	---	2,976	---	---	40,314	---	40,314
PALMVILLE	48	2,751	600	3,235	---	---	6,586	1,364	---	---	---	---	1,364	---	---	7,950	---	7,950
POHLITZ	37	---	---	---	---	---	---	---	Failed to report in time for this publication.					---	---	---	---	---
POLONIA	49	4,213	1,000	13,030	---	575	18,818	---	---	---	---	---	---	---	---	18,818	---	18,818
POPLAR GROVE	108	4,842	416	3,156	---	4,594	13,008	1,308	---	2,261	---	---	3,569	---	---	16,577	---	16,577

Table 4
Classification of Expenditures
For the Year Ended December 31, 1997

Name of Town	Pop.	Current Expenditures					Total Current Expenditures	Capital Outlay					Total Capital Outlay	Debt Service		Total Expenditures	Transfers Out	Total Expenditures and Transfers
		General Government	Fire Protection	Road and Bridge	Water and Sewer	All Other		General Government	Fire Protection	Road and Bridge	Water and Sewer	All Other		Principal Payments	Interest Payments			
ROSEAU (continued)																		
REINE	101	2,830	600	10,720	---	---	14,150	---	---	---	---	---	---	---	---	14,150	---	14,150
ROSS	383	6,265	1,355	22,167	---	621	30,408	---	---	757	---	---	757	---	---	31,165	---	31,165
SKAGEN	250	6,548	1,103	41,145	---	990	49,786	---	---	---	---	---	---	---	---	49,786	---	49,786
SOLER	94	3,079	1,000	16,883	---	450	21,412	---	---	---	---	---	---	---	---	21,412	---	21,412
SPRUCE	620	6,181	1,500	65,965	---	---	73,646	---	---	450	---	---	450	---	---	74,096	---	74,096
STAFFORD	228	7,992	1,090	33,951	---	---	43,033	---	---	6,407	---	---	6,407	---	---	49,440	---	49,440
STOKES	243	4,027	1,110	12,131	---	---	17,268	---	---	36,863	---	---	36,863	---	---	54,131	---	54,131
COUNTY TOTAL	9,783	145,405	48,450	730,880	---	47,451	972,186	4,692	---	178,091	---	---	182,783	35,000	50,424	1,240,393	20,000	1,260,393
SCOTT																		
BELLE PLAINE	775	34,639	3,354	79,331	---	4,938	122,262	---	---	---	---	---	---	---	---	122,262	---	122,262
BLAKELEY	494	Failed to report in time for this publication.																
CEDAR LAKE	2,188	43,281	25,370	157,147	---	---	225,798	---	---	3,900	---	---	3,900	10,864	816	241,378	---	241,378
CREDIT RIVER	3,861	69,070	51,495	103,134	---	29,306	253,005	---	---	---	---	---	---	83,600	48,482	385,087	310,162	695,249
HELENA	1,317	30,107	25,629	64,539	---	3,321	123,596	---	---	---	---	---	---	50,000	6,481	180,077	---	180,077
JACKSON	1,494	Failed to report in time for this publication.																
LOUISVILLE	1,103	31,115	23,274	66,153	---	10,480	131,022	---	---	10,887	---	---	10,887	---	---	141,909	---	141,909
NEW MARKET	2,642	73,132	114,157	229,279	---	8,476	425,044	---	---	14,907	---	---	14,907	---	---	439,951	---	439,951
SAND CREEK	1,579	18,733	36,429	101,572	---	1,493	158,227	---	---	34,000	---	---	34,000	---	---	192,227	---	192,227
SPRING LAKE	3,511	Failed to report in time for this publication.																
ST. LAWRENCE	525	20,895	9,700	17,056	---	23,221	70,872	---	---	97,328	---	11,239	108,567	---	---	179,439	---	179,439
COUNTY TOTAL	19,489	320,972	289,408	818,211	---	81,235	1,509,826	---	---	161,022	---	11,239	172,261	144,464	55,779	1,882,330	310,162	2,192,492
SHERBURNE																		
BALDWIN	3,993	45,754	11,260	197,531	---	70,832	325,377	---	---	---	---	---	---	---	---	325,377	---	325,377
BECKER	3,305	78,862	19,620	57,215	---	---	155,697	---	---	81,707	---	---	81,707	23,000	8,212	268,616	---	268,616
BIG LAKE	5,870	106,953	68,404	129,531	---	42,752	347,640	---	24,505	219,765	---	5,515	249,785	---	---	597,425	---	597,425
BLUE HILL	935	50,280	9,361	13,241	---	19,258	92,140	---	---	8,413	---	---	8,413	---	---	100,553	---	100,553
CLEAR LAKE	1,529	40,823	19,047	88,977	---	---	148,847	---	---	---	---	---	---	---	---	148,847	---	148,847
HAVEN	2,231	37,102	22,300	90,960	---	---	150,362	---	---	---	---	---	---	---	---	150,362	---	150,362
LIVONIA	3,498	44,782	76,750	39,142	---	---	160,674	---	---	181,170	---	---	181,170	---	---	341,844	---	341,844
ORROCK	2,235	43,385	31,300	47,549	---	4,444	126,678	---	---	103,769	---	---	103,769	---	---	230,447	---	230,447
PALMER	2,134	23,017	27,882	87,381	---	21,870	160,150	---	---	---	---	---	---	---	---	160,150	---	160,150
SANTIAGO	1,233	20,781	6,844	41,535	---	1,494	70,654	---	---	---	---	---	---	---	---	70,654	---	70,654
COUNTY TOTAL	26,963	491,739	292,768	793,062	---	160,650	1,738,219	---	24,505	594,824	---	5,515	624,844	23,000	8,212	2,394,275	---	2,394,275
SIBLEY																		
ALFSBORG	360	7,385	2,653	53,791	---	7,089	70,918	---	3,900	---	---	---	3,900	---	---	74,818	---	74,818
ARLINGTON	605	11,242	3,740	55,713	---	432	71,127	---	---	---	---	---	---	---	---	71,127	---	71,127
BISMARCK	409	14,052	3,301	90,839	---	200	108,392	---	411	---	---	---	411	---	---	108,803	---	108,803
CORNISH	325	10,911	3,241	61,332	---	418	75,902	---	---	13,042	---	484	13,526	---	---	89,428	---	89,428
DRYDEN	434	14,716	18,240	51,915	---	562	85,433	---	---	---	---	---	---	---	---	85,433	---	85,433
FAXON	501	5,919	12,667	31,593	---	2,925	53,104	---	---	1,010	---	---	1,010	---	---	54,114	---	54,114
GRAFTON	284	8,740	5,569	73,700	---	---	88,009	---	2,465	1,331	---	---	3,796	26,629	3,517	121,951	---	121,951
GREEN ISLE	643	11,492	10,076	42,934	---	19,166	83,668	---	10,276	---	---	---	10,276	1,928	266	96,138	---	96,138
HENDERSON	607	21,650	7,058	41,497	---	---	70,205	---	---	76,198	---	---	76,198	---	121	146,524	7,000	153,524
JESSEN LAND	496	16,542	4,365	20,509	---	40,579	81,995	---	---	---	---	---	---	---	---	81,995	---	81,995
KELSO	369	9,681	3,778	58,356	---	11,029	82,844	---	---	7,112	---	---	7,112	---	141	90,097	---	90,097
MOLTKE	352	4,683	3,293	90,320	---	6,788	105,084	---	---	---	---	---	---	---	---	105,084	---	105,084
NEW AUBURN	431	9,148	8,622	47,943	---	240	65,953	---	---	---	---	---	---	---	---	65,953	45,600	111,553
SEVERANCE	363	6,072	3,106	59,372	---	---	68,550	---	---	1,491	---	---	1,491	---	---	70,041	---	70,041
SIBLEY	351	10,720	2,520	37,250	---	10,962	61,452	---	10,000	5,957	---	---	15,957	---	---	77,409	---	77,409
TRANSIT	331	14,583	2,735	34,462	---	362	52,142	1,097	3,000	1,999	---	---	6,096	---	---	58,238	---	58,238

Table 4
Classification of Expenditures
For the Year Ended December 31, 1997

Name of Town	Current Expenditures						Total Current Expenditures	Capital Outlay					Total Capital Outlay	Debt Service		Total Expenditures	Transfers Out	Total Expenditures and Transfers
	Pop.	General Government	Fire Protection	Road and Bridge	Water and Sewer	All Other		General Government	Fire Protection	Road and Bridge	Water and Sewer	All Other		Principal Payments	Interest Payments			
SIBLEY (continued)																		
WASHINGTON LAKE	552	15,252	30,494	65,108	---	387	111,241	---	---	3,197	---	---	---	---	---	114,438	---	114,438
COUNTY TOTAL	7,413	192,788	125,458	916,634	---	101,139	1,336,019	1,097	30,052	111,337	---	484	142,970	28,557	4,045	1,511,591	52,600	1,564,191
STEARNS																		
ALBANY	991																	
ASHLEY	267	7,773	2,837	51,046	---	---	61,656	---	---	---	---	---	1,760	9	---	63,425	---	63,425
AVON	2,147	34,166	22,795	133,447	---	4,060	194,468	---	---	169,316	---	---	---	---	---	363,784	---	363,784
BROCKWAY	2,483	29,229	41,739	232,642	---	---	303,610	---	---	72,362	---	---	60,000	2,195	---	438,167	---	438,167
COLLEGEVILLE	3,274																	
CROW LAKE	378	6,708	10,205	28,903	---	---	45,816	---	---	---	---	---	---	---	---	45,816	---	45,816
CROW RIVER	385	3,501	10,979	35,184	---	14,758	64,422	---	---	---	---	---	---	---	---	64,422	---	64,422
EDEN LAKE	1,402	41,386	26,147	125,484	---	19,264	212,281	---	---	9,846	---	---	35,000	24,876	---	282,003	---	282,003
FAIR HAVEN	1,239	39,970	25,560	106,842	---	12,600	184,972	---	---	149,521	---	---	11,000	842	---	346,335	800	347,135
FARMING	863	12,498	17,039	76,713	---	---	106,250	---	---	59,439	---	---	---	---	---	165,689	---	165,689
GETTY	420	6,112	7,964	45,388	---	3,774	63,238	---	---	2,155	---	---	---	---	---	65,393	---	65,393
GROVE	629	16,447	10,217	47,893	---	---	74,557	---	---	---	---	---	---	---	---	74,557	---	74,557
HOLDING	1,176	41,629	28,364	56,650	---	---	126,643	---	---	179,410	---	---	---	---	---	306,053	---	306,053
KRAIN	920	12,436	14,637	79,245	---	---	106,318	---	---	67,406	---	---	---	---	---	173,724	---	173,724
LAKE GEORGE	404	10,159	5,950	23,898	---	986	40,993	---	---	---	---	---	---	---	---	40,993	---	40,993
LAKE HENRY	352	14,117	15,531	29,968	---	18,935	78,551	---	---	24,510	---	---	---	---	---	103,061	---	103,061
LE SAUK	2,090	71,402	32,279	78,513	---	35,478	217,672	---	17,595	108,524	---	---	---	---	---	343,791	---	343,791
LUXEMBURG	812	14,460	18,417	67,720	---	1,131	101,728	---	---	58,954	---	---	45,000	7,881	---	213,563	---	213,563
LYNDEN	1,869	65,027	28,125	130,407	---	6,493	230,052	---	---	37,410	---	---	3,599	762	---	271,823	---	271,823
MAINE PRAIRIE	1,668	22,230	41,388	134,274	---	1,323	199,215	---	---	110,945	---	---	---	---	---	310,160	5,000	315,160
MELROSE	827	12,449	14,334	47,919	---	1,702	76,404	---	---	20,507	---	---	---	---	---	96,911	---	96,911
MILLWOOD	927	30,995	23,681	42,323	---	---	96,999	---	---	127,785	---	---	39,349	1,092	---	265,225	---	265,225
MUNSON	1,273	26,379	29,362	67,531	---	---	123,272	---	---	45,550	---	---	15,000	759	---	184,581	---	184,581
NORTH FORK	287	11,588	5,671	50,300	---	605	68,164	---	---	7,969	---	---	---	---	---	76,133	---	76,133
OAK	663																	
PAYNESVILLE	1,434	120,475	4,413	68,675	---	26,778	220,341	---	---	134,177	---	79,246	---	---	---	433,764	---	433,764
RAYMOND	245	6,249	5,336	44,366	---	6,457	62,408	---	---	---	---	---	---	---	---	62,408	---	62,408
ROCKVILLE	1,581	29,586	22,892	162,986	---	16,396	231,860	---	---	---	---	---	55,730	14,648	---	302,238	---	302,238
SAUK CENTRE	1,090	22,223	16,123	63,606	---	---	101,952	---	---	---	---	---	---	---	---	101,952	---	101,952
SPRING HILL	444	13,539	12,260	63,975	---	---	89,774	---	---	47,636	---	---	---	---	---	137,410	---	137,410
ST. AUGUSTA	3,102	128,506	57,220	56,270	---	34,102	276,098	---	---	5,780	---	17,754	---	---	---	299,632	---	299,632
ST. JOSEPH	2,787	67,632	84,177	186,382	---	9,112	347,303	---	2,390	---	---	---	---	---	---	349,693	---	349,693
ST. MARTIN	546	14,570	8,681	65,884	---	---	89,135	---	---	32,159	---	---	---	---	---	121,294	---	121,294
ST. WENDEL	2,297	38,148	46,348	184,371	---	---	268,867	---	---	---	---	---	---	---	---	268,867	---	268,867
WAKEFIELD	2,850	47,917	---	54,598	---	7,143	109,658	88,748	---	190,568	---	---	---	---	---	391,294	---	391,294
ZION	449																	
COUNTY TOTAL	44,571	1,019,506	690,671	2,643,403	---	221,097	4,574,677	88,748	19,985	1,661,929	---	99,320	1,869,982	266,438	53,064	6,764,161	5,800	6,769,961
STEELE																		
AURORA	701	10,044	6,610	29,448	---	20,005	66,107	---	---	---	---	---	30,000	292	---	96,399	---	96,399
BERLIN	507	34,927	2,997	69,730	---	537	108,191	---	---	---	---	---	---	---	---	108,191	---	108,191
BLOOMING PRAIRIE	571	5,072	2,933	48,845	---	3,999	60,849	---	---	33,608	---	---	---	---	---	94,457	---	94,457
CLINTON FALLS	533	14,596	---	39,361	---	---	53,957	---	---	---	---	---	---	---	---	53,957	---	53,957
DEERFIELD	571	13,233	9,028	49,321	---	---	71,582	---	---	---	---	---	---	---	---	71,582	---	71,582
HAVANA	655	15,457	21,305	59,497	---	---	96,259	---	---	---	---	---	---	---	---	96,259	---	96,259
LEMOND	527	9,437	7,358	38,704	---	3,380	58,879	---	---	---	---	---	---	---	---	58,879	---	58,879
MEDFORD	580	12,759	2,650	26,534	---	---	41,943	---	---	5,806	---	---	---	---	---	47,749	116,032	163,781
MERIDEN	697	13,456	11,550	58,402	---	9,923	93,331	---	---	---	---	---	---	---	---	93,331	---	93,331
MERTON	401	3,285	8,780	38,812	---	9,482	60,359	---	---	3,099	---	---	---	---	---	63,458	---	63,458

Table 4
Classification of Expenditures
For the Year Ended December 31, 1997

Name of Town	Pop.	Current Expenditures					Total Current Expenditures	Capital Outlay					Total Capital Outlay	Debt Service		Total Expenditures	Transfers Out	Total Expenditures and Transfers
		General Government	Fire Protection	Road and Bridge	Water and Sewer	All Other		General Government	Fire Protection	Road and Bridge	Water and Sewer	All Other		Principal Payments	Interest Payments			
STEELE (continued)																		
OWATONNA	893	19,530	11,118	97,782	---	---	128,430	---	---	---	---	---	---	---	---	128,430	---	128,430
SOMERSET	861	6,732	11,189	57,916	---	8,568	84,405	---	---	4,813	---	---	4,813	7,900	119	97,237	---	97,237
SUMMIT	503	13,669	2,615	64,376	---	---	80,660	---	---	19,359	---	---	19,359	---	---	100,019	---	100,019
COUNTY TOTAL	8,000	172,197	98,133	678,728	---	55,894	1,004,952	---	---	66,685	---	---	66,685	37,900	411	1,109,948	116,032	1,225,980
STEVENS																		
BAKER	148	8,799	2,000	36,250	---	---	47,049	---	---	8,572	---	---	8,572	---	---	55,621	13,157	68,778
DARNEN	302	4,888	6,705	39,488	---	188	51,269	---	---	---	---	---	---	---	---	51,269	---	51,269
DONNELLY	175	9,737	2,720	38,740	---	---	51,197	---	---	---	---	---	---	---	---	51,197	---	51,197
ELDORADO	118	5,720	2,855	36,070	---	---	44,645	---	---	14,959	---	---	14,959	---	---	59,604	---	59,604
EVERGLADE	115	6,030	2,000	33,841	---	1,380	43,251	---	---	13,500	---	---	13,500	---	---	56,751	---	56,751
FRAMNAS	327	6,740	5,070	78,218	---	1,612	91,640	---	---	11,766	---	---	11,766	---	---	103,406	---	103,406
HODGES	264	8,336	4,541	31,832	---	---	44,709	---	---	---	---	---	---	---	---	44,709	---	44,709
HORTON	214	5,144	5,047	33,830	---	4,652	48,673	---	---	---	---	---	---	---	---	48,673	---	48,673
MOORE	269	6,769	4,631	82,366	---	637	94,403	---	---	1,090	---	---	1,090	---	428	95,921	---	95,921
MORRIS	487	7,237	7,225	17,743	---	---	32,205	---	---	18,201	---	---	18,201	---	---	50,406	---	50,406
PEPPER TON	148	Failed to report in time for this publication.																
RENDSVILLE	186	6,735	2,720	34,150	---	5,359	48,964	---	---	---	---	---	---	---	---	48,964	---	48,964
SCOTT	149	Failed to report in time for this publication.																
STEVENS	102	7,087	2,000	26,507	---	---	35,594	---	---	---	---	---	---	---	---	35,594	---	35,594
SWAN LAKE	235	6,372	3,175	25,484	---	1,173	36,204	---	---	---	---	---	---	---	---	36,204	---	36,204
SYNNES	104	4,824	3,446	27,166	---	---	35,436	---	---	8,113	---	---	8,113	---	---	43,549	20,000	63,549
COUNTY TOTAL	3,343	94,418	54,135	541,685	---	15,001	705,239	---	---	76,201	---	---	76,201	---	428	781,868	33,157	815,025
ST. LOUIS																		
ALANGO	304	7,434	3,090	1,349	---	2,011	13,884	---	---	786	---	---	786	---	---	14,670	---	14,670
ALBORN	381	33,145	16,220	8,921	---	21,482	79,768	29,367	---	---	---	---	29,367	---	---	109,135	---	109,135
ALDEN	158	5,579	7,680	3,188	---	1,344	17,791	---	---	2,853	---	---	2,853	---	---	20,644	---	20,644
ANGORA	287	11,685	3,510	416	---	3,357	18,968	---	---	---	---	---	---	---	---	18,968	---	18,968
ARROWHEAD	159	16,215	12,340	3,891	---	---	32,446	27,814	15,092	---	---	---	42,906	---	---	75,352	---	75,352
AULT	88	13,155	2,000	668	---	---	15,823	---	---	---	---	---	---	---	---	15,823	---	15,823
BALKAN	859	319,365	21,740	240,810	---	370	582,285	22,057	---	82,884	---	---	104,941	---	---	687,226	141,800	829,026
BASSETT	41	17,400	2,000	1,197	---	5,302	25,899	---	---	---	---	---	---	---	---	25,899	---	25,899
BEATTY	414	28,391	4,220	32,038	---	63,832	128,481	2,177	---	---	---	---	2,177	---	---	130,658	---	130,658
BIWABIK	917	54,466	21,210	178,398	---	100,383	354,457	1,252	4,059	4,004	---	914	10,229	---	---	364,686	---	364,686
BREITUNG	626	89,647	45,373	52,519	---	147,587	335,126	10,000	---	114,195	---	96,100	220,295	---	7,629	563,050	---	563,050
BREVATOR	1,133	22,707	37,793	38,663	---	14,010	113,173	---	---	---	---	---	---	---	---	113,173	---	113,173
CANOSIA	1,857	88,504	77,772	138,350	---	171,567	476,193	53,434	56,137	13,305	---	35,435	158,311	---	---	634,504	---	634,504
CEDAR VALLEY	212	15,545	2,337	9,529	---	91	27,502	---	---	---	---	---	---	---	---	27,502	---	27,502
CHERRY	929	20,638	15,229	---	---	8,289	44,156	699	23,750	---	---	8,272	32,721	---	22	76,899	---	76,899
CLINTON	1,070	34,454	21,709	6,961	---	16,834	79,958	---	4,592	---	---	---	4,592	10,268	5,287	100,105	---	100,105
COLVIN	379	28,984	23,209	2,400	---	20,691	75,284	---	---	---	---	---	---	---	---	75,284	---	75,284
COTTON	446	61,329	20,000	31,094	---	12,173	124,596	1,528	13,000	---	---	---	14,528	---	---	139,124	25,000	164,124
CULVER	265	19,061	27,470	134	---	2,247	48,912	---	---	---	---	---	---	---	---	48,912	---	48,912
DULUTH	1,675	57,933	34,533	56,887	---	46,013	195,366	---	---	15,000	---	---	15,000	---	---	210,366	---	210,366
EAGLES NEST	110	23,157	12,070	9,606	---	1,100	45,933	2,047	555	---	---	---	2,602	---	---	48,535	---	48,535
ELLSBURG	158	17,731	36,824	6,455	---	130	61,140	---	---	5,402	---	---	5,402	---	---	66,542	---	66,542
ELMER	170	6,151	6,336	---	---	400	12,887	---	---	---	---	---	---	---	---	12,887	---	12,887
EMBARRASS	802	133,159	17,027	7,277	---	38,278	195,741	5,888	---	---	---	---	5,888	---	---	201,629	16,000	217,629
FAIRBANKS	66	11,720	10,427	10,257	---	366	32,770	---	---	---	---	---	---	---	---	32,770	---	32,770
FAYAL	2,039	155,475	28,011	53,955	33,088	17,257	287,786	56,195	6,471	47,560	140,625	19,421	270,272	---	---	558,058	---	558,058
FIELD	442	14,015	4,250	1,320	---	2,928	22,513	---	---	---	---	---	---	---	---	22,513	---	22,513
FINE LAKES	146	20,688	11,711	5,531	---	1,033	38,963	20,000	---	7,082	---	---	27,082	---	---	66,045	---	66,045

Table 4
Classification of Expenditures
For the Year Ended December 31, 1997

Name of Town	Pop.	Current Expenditures					Total Current Expenditures	Capital Outlay					Total Capital Outlay	Debt Service		Total Expenditures and Transfers			
		General Government	Fire Protection	Road and Bridge	Water and Sewer	All Other		General Government	Fire Protection	Road and Bridge	Water and Sewer	All Other		Principal Payments	Interest Payments		Total Expenditures	Transfers Out	
ST. LOUIS (continued)																			
FLOODWOOD	328	9,331	9,644	9,610	---	---	28,585	---	---	---	---	---	---	---	---	---	28,585	20,000	48,585
FREDENBERG	928	113,931	36,773	23,857	---	22,096	196,657	1,850	---	18,364	---	---	20,214	---	---	---	216,871	---	216,871
FRENCH	542	58,575	13,696	9,242	---	13,682	95,195	---	15,776	23,443	---	60,087	99,306	---	---	---	194,501	55,000	249,501
GNESEN	1,277	36,288	44,438	27,712	---	23,860	132,298	7,100	---	---	---	---	7,100	---	---	---	139,398	---	139,398
GRAND LAKE	2,524	62,598	31,584	61,022	---	23,194	178,398	---	---	10,000	---	21,018	31,018	---	---	---	209,416	27,000	236,416
GREAT SCOTT	407	100,441	6,465	42,756	---	1,941	151,603	3,722	---	3,609	---	667	7,998	---	---	---	159,601	---	159,601
GREENWOOD	723	149,508	52,527	315	---	10,790	213,140	2,691	8,216	---	---	5,300	16,207	11,925	4,075	---	245,347	155,459	400,806
HALDEN	136	15,187	6,450	5,137	---	58	26,832	---	---	---	---	---	---	---	---	---	26,832	---	26,832
INDUSTRIAL	648	30,718	24,013	17,813	---	8,445	80,989	---	---	---	---	---	---	---	---	---	80,989	---	80,989
KELSEY	163	5,801	3,999	966	---	200	10,966	14,933	4,500	---	---	5,466	24,899	---	---	---	35,865	300	36,165
KUGLER	190	22,482	3,292	999	---	---	26,773	15,010	---	---	---	---	15,010	---	---	---	41,783	---	41,783
LAKESWOOD	1,935	59,720	35,315	9,894	---	25,261	130,190	---	---	34,914	---	---	34,914	10,000	5,879	---	180,983	6,308	187,291
LAVELL	360	13,246	3,900	8,085	---	727	25,958	---	---	---	---	---	---	---	---	---	25,958	---	25,958
LEIDING	410	24,430	16,225	15,403	---	2,544	58,602	---	---	15,442	---	---	15,442	---	---	---	74,044	---	74,044
LINDEN GROVE	144							Failed to report in time for this publication.											
MCDAVITT	492	46,339	27,635	16,750	---	21,770	112,494	7,437	10,000	---	---	14,957	32,394	---	---	---	144,888	57,000	201,888
MEADOWLANDS	278	13,243	8,000	7,892	---	712	29,847	---	---	---	---	---	---	---	---	---	29,847	---	29,847
MIDWAY	1,545	54,385	15,740	17,002	9,535	6,724	103,386	7,223	---	5,879	---	---	13,102	15,000	16,740	---	148,228	---	148,228
MORCOM	111	15,769	1,683	99	---	545	18,096	---	---	---	---	---	---	---	---	---	18,096	2,500	20,596
MORSE	1,264	59,504	43,802	13,312	---	7,368	123,986	---	---	55,229	---	---	55,229	---	---	---	179,215	---	179,215
NESS	70	3,750	2,920	---	---	150	6,820	---	---	---	---	---	---	---	---	---	6,820	---	6,820
NEW INDEPENDENCE	289							Failed to report in time for this publication.											
NORMANNA	524	12,811	4,156	2,480	---	---	19,447	---	15,334	---	---	---	15,334	---	---	---	34,781	300	35,081
NORTH STAR	148	21,030	20,483	3,156	---	---	44,669	7,492	4,507	---	---	---	11,999	---	---	---	56,668	---	56,668
NORTHLAND	173	31,725	2,622	2,975	---	300	37,622	---	---	---	---	---	---	---	---	---	37,622	---	37,622
OWENS	336							Failed to report in time for this publication.											
PEQUAYWAN	112							Failed to report in time for this publication.											
PIKE	516	12,883	3,725	8,253	---	2,626	27,487	2,029	---	1,010	---	---	3,039	---	---	---	30,526	11,325	41,851
PORTAGE	156	6,875	300	27,283	---	3,297	37,755	---	---	13,925	---	---	13,925	---	---	---	51,680	---	51,680
PRAIRIE LAKE	38	4,625	2,818	2,468	---	10,736	20,647	1,234	---	---	---	---	1,234	---	---	---	21,881	---	21,881
RICE LAKE	4,052	244,544	45,936	128,279	94,400	187,880	701,039	---	78,365	---	---	35,856	114,221	1,080,000	117,309	---	2,012,569	---	2,012,569
SANDY	417	18,357	2,967	2,388	---	---	23,712	1,589	---	---	---	---	1,589	---	---	---	25,301	---	25,301
SOLWAY	1,857	61,685	47,308	33,832	---	88,068	230,893	842	---	905	---	---	1,747	---	---	---	232,640	---	232,640
STONE BROOK	219	6,541	3,568	2,558	---	---	12,667	---	---	---	---	---	---	---	---	---	12,667	---	12,667
STURGEON	210	10,980	3,000	681	---	---	14,661	---	---	---	---	---	---	---	---	---	14,661	---	14,661
TOIVOLA	235	26,916	9,183	5,681	---	3,111	44,891	---	---	---	---	---	---	---	---	---	44,891	---	44,891
VAN BUREN	181	11,362	9,843	3,249	---	4,296	28,750	---	---	---	---	---	---	---	---	---	28,750	---	28,750
VERMILION LAKE	295	20,962	11,858	2,597	---	2,870	38,287	---	---	---	---	---	---	---	---	---	38,287	2,000	40,287
WAASA	304	17,167	5,016	6,883	---	---	29,066	---	---	---	---	---	---	---	---	---	29,066	---	29,066
WHITE	1,660	193,340	26,983	747,053	14,311	284,908	1,266,595	57,006	8,251	254,264	---	74,664	394,185	46,041	39,395	---	1,746,216	361,270	2,107,486
WILLOW VALLEY	107	7,224	1,475	7,188	---	---	17,252	---	---	---	---	---	---	---	---	---	17,252	---	17,252
WUORI	634	53,985	4,546	8,973	---	11,803	79,307	23,814	---	---	---	---	23,814	---	---	---	103,121	---	103,121
COUNTY TOTAL	43,071	2,985,991	1,119,979	2,185,657	151,334	1,470,402	7,913,363	386,430	268,605	730,055	140,625	378,157	1,903,872	1,173,234	196,336	---	11,186,805	881,262	12,068,067
SWIFT																			
APPLETON	230	7,235	1,900	56,788	---	584	66,507	---	---	1,790	---	---	1,790	7,000	50	---	75,347	---	75,347
BENSON	327							Failed to report in time for this publication.											
CAMP LAKE	239	5,088	2,936	27,912	---	---	35,936	---	---	---	---	---	---	---	---	---	35,936	---	35,936
CASHEL	147	13,260	3,005	41,885	---	1,004	59,154	---	---	1,363	---	---	1,363	---	---	---	60,517	---	60,517
CLONTARF	100	11,006	4,785	17,509	---	---	33,300	---	---	6,466	---	---	6,466	---	---	---	39,766	---	39,766
DUBLIN	157	5,919	3,240	53,821	---	1,402	64,382	---	---	---	---	---	---	---	---	---	64,382	---	64,382
EDISON	152							An incomplete report was filed. Disbursements were not shown in detail.											
FAIRFIELD	175	10,156	1,000	49,871	---	806	61,833	---	---	44,834	---	---	44,834	31,670	132	---	138,469	---	138,469
HAYES	226	5,380	3,270	53,857	---	2,140	64,647	---	5,209	---	---	---	5,209	---	334	---	70,190	---	70,190

Table 4
Classification of Expenditures
For the Year Ended December 31, 1997

Name of Town	Pop.	Current Expenditures					Total Current Expenditures	Capital Outlay					Total Capital Outlay	Debt Service		Total Expenditures	Transfers Out	Total Expenditures and Transfers	
		General Government	Fire Protection	Road and Bridge	Water and Sewer	All Other		General Government	Fire Protection	Road and Bridge	Water and Sewer	All Other		Principal Payments	Interest Payments				
SWIFT (continued)																			
HEGBERT	146	8,341	1,900	43,207	---	299	53,747	---	---	---	---	---	---	---	175	53,922	---	53,922	
KERKHOVEN	277	8,741	3,060	54,557	---	1,260	67,618	5,181	---	---	---	---	5,181	---	40	72,839	---	72,839	
KILDARE	176	9,042	3,580	60,411	---	---	73,033	---	---	12,117	---	---	12,117	---	---	85,150	---	85,150	
MARYSLAND	112	4,748	2,880	38,717	---	3,838	50,183	---	---	---	---	---	---	---	---	50,183	---	50,183	
MOYER	153	Failed to report in time for this publication.																	
PILLSBURY	309	5,211	2,975	38,626	---	---	46,812	---	10,128	---	---	---	10,128	8,500	85	65,525	---	65,525	
SHIBLE	151	9,167	1,900	47,711	---	877	59,655	---	---	---	---	---	---	---	---	59,655	---	59,655	
SIX MILE GROVE	181	8,627	7,506	43,499	---	959	60,591	---	---	---	---	---	---	---	---	60,591	---	60,591	
SWENODA	159	7,178	2,905	72,703	---	50	82,836	---	---	---	---	---	---	---	---	82,836	---	82,836	
TARA	131	8,106	3,162	47,097	---	1,277	59,642	---	---	705	---	---	705	---	---	60,347	---	60,347	
TORNING	466	Failed to report in time for this publication.																	
WEST BANK	171	10,982	2,376	44,538	---	54	57,950	264	---	35,286	---	---	35,550	10,000	109	103,609	---	103,609	
COUNTY TOTAL	4,185	138,187	52,380	792,709	---	14,550	997,826	5,445	15,337	102,561	---	---	123,343	57,170	925	1,179,264	---	1,179,264	
TODD																			
BARTLETT	404	2,700	4,733	34,862	---	8,442	50,737	---	---	---	---	---	---	---	---	50,737	---	50,737	
BERTHA	398	8,002	3,801	50,270	---	210	62,283	---	---	---	---	---	---	---	---	62,283	---	62,283	
BIRCHDALE	831	7,354	13,306	---	---	5,110	47,148	2,408	---	61,113	---	---	63,521	---	---	110,669	---	110,669	
BRUCE	639	13,072	5,483	39,554	---	168	58,277	---	---	---	---	---	---	---	---	58,277	---	58,277	
BURLEENE	380	Failed to report in time for this publication.																	
BURNHAMVILLE	715	22,521	11,664	51,993	---	9,492	95,670	---	---	---	---	---	---	---	---	95,670	5,000	100,670	
EAGLE VALLEY	570	7,448	5,364	30,308	---	200	43,320	---	---	61,963	---	---	61,963	---	---	105,283	---	105,283	
FAWN LAKE	450	18,703	6,855	7,070	---	1,217	33,845	---	---	80,587	---	---	80,587	---	---	114,432	---	114,432	
GERMANIA	461	14,009	3,625	49,168	---	147	66,949	---	---	---	---	---	---	---	---	66,949	---	66,949	
GORDON	556	7,994	8,078	40,969	---	1,060	58,101	---	---	5,346	---	---	5,346	---	---	63,447	---	63,447	
GREY EAGLE	601	22,285	22,185	41,724	---	433	86,627	---	---	15,473	---	---	15,473	---	---	102,100	---	102,100	
HARTFORD	621	11,085	6,033	36,862	---	---	53,980	---	---	77,200	---	---	77,200	---	---	131,180	---	131,180	
IONA	415	11,325	6,518	31,028	---	---	48,871	---	---	---	---	---	---	---	---	48,871	---	48,871	
KANDOTA	644	Failed to report in time for this publication.																	
LESLIE	627	9,211	10,991	44,651	---	1,656	66,509	---	---	929	---	---	929	---	---	67,438	---	67,438	
LITTLE ELK	310	9,418	3,374	58,263	---	---	71,055	---	---	---	---	---	---	---	---	71,055	1,000	72,055	
LITTLE SAUK	651	Failed to report in time for this publication.																	
LONG PRAIRIE	829	10,000	9,150	32,625	---	5,923	57,698	---	---	22,648	---	---	22,648	---	---	80,346	---	80,346	
MORAN	544	11,184	5,857	48,961	---	---	66,002	---	---	10,535	---	---	10,535	---	---	76,537	---	76,537	
REYNOLDS	681	8,684	9,238	37,860	---	---	55,782	---	---	6,313	---	---	6,313	---	---	62,095	---	62,095	
ROUND PRAIRIE	594	10,574	5,527	52,447	---	3,859	72,407	---	---	---	---	---	---	---	---	72,407	---	72,407	
STAPLES	742	13,960	6,569	30,572	---	1,440	52,541	---	---	39,527	---	---	39,527	---	---	92,068	---	92,068	
STOWE PRAIRIE	545	10,224	4,001	67,572	---	---	81,797	---	---	---	---	---	---	---	---	81,797	---	81,797	
TURTLE CREEK	282	12,078	9,895	22,421	---	262	44,656	---	---	50,154	---	---	50,154	---	---	94,810	---	94,810	
VILLARD	602	Failed to report in time for this publication.																	
WARD	478	6,816	5,024	33,903	---	2,077	47,820	---	---	18,409	---	---	18,409	---	---	66,229	---	66,229	
WEST UNION	324	7,455	2,796	35,469	---	---	45,720	---	---	---	---	---	---	---	---	45,720	---	45,720	
WYKEHAM	431	9,808	4,423	47,404	---	---	61,635	---	---	12,514	---	---	12,514	---	---	74,149	---	74,149	
COUNTY TOTAL	15,325	265,910	174,490	947,334	---	41,696	1,429,430	2,408	---	462,711	---	---	465,119	---	---	1,894,549	6,000	1,900,549	
TRAVERSE																			
ARTHUR	109	3,878	3,769	42,622	---	---	50,269	---	---	---	---	---	---	---	---	50,269	---	50,269	
CLIFTON	85	5,955	2,314	7,617	---	230	16,116	---	---	830	---	---	830	---	---	16,946	---	16,946	
CROKE	113	Failed to report in time for this publication.																	
DOLLYMOUNT	95	4,506	2,800	6,784	---	---	14,090	---	---	31,241	---	---	31,241	---	---	45,331	---	45,331	
FOLSOM	140	4,901	1,346	15,261	---	596	22,104	---	---	---	---	---	---	---	---	22,104	---	22,104	
LAKE VALLEY	270	2,998	---	51,962	---	5,016	59,976	---	---	---	---	---	---	---	---	59,976	---	59,976	
LEONARDSVILLE	149	5,252	1,724	36,023	---	1,000	43,999	---	---	5,225	---	---	5,225	---	---	49,224	---	49,224	

**Table 4
Classification of Expenditures
For the Year Ended December 31, 1997**

Name of Town	Pop.	Current Expenditures					Total Current Expenditures	Capital Outlay					Total Capital Outlay	Debt Service		Total Expenditures	Transfers Out	Total Expenditures and Transfers	
		General Government	Fire Protection	Road and Bridge	Water and Sewer	All Other		General Government	Fire Protection	Road and Bridge	Water and Sewer	All Other		Principal Payments	Interest Payments				
TRAVERSE (continued)																			
MONSON	194	5,176	---	23,336	---	3,845	32,357	---	---	6,519	---	---	6,519	---	---	38,876	---	38,876	
PARNELL	66	4,496	1,466	30,742	---	370	37,074	---	---	---	---	---	---	---	---	37,074	---	37,074	
REDPATH	51	2,960	---	7,517	---	202	10,679	---	---	24,566	---	---	24,566	---	---	35,245	---	35,245	
TARA	140	6,008	1,573	28,751	---	400	36,732	---	---	---	---	---	---	---	---	36,732	---	36,732	
TAYLOR	116	5,555	2,726	19,503	---	373	28,157	---	---	6,148	---	---	6,148	---	---	34,305	---	34,305	
TINTAH	64	7,779	1,512	5,452	---	282	15,025	---	---	---	---	---	---	---	---	15,025	---	15,025	
WALLS	84	2,700	---	19,357	---	1,472	23,529	---	---	---	---	---	---	---	---	23,529	---	23,529	
WINDSOR	56	6,146	792	1,805	---	104	8,847	---	---	6,382	---	---	6,382	2,000	56	17,285	---	17,285	
COUNTY TOTAL	1,732	68,310	20,022	296,732	---	13,890	398,954	---	---	80,911	---	---	80,911	2,000	56	481,921	---	481,921	
WABASHA																			
CHESTER	445	6,772	9,717	49,377	---	5,399	71,265	---	---	---	---	---	---	20,546	1,865	93,676	---	93,676	
ELGIN	808	11,096	18,639	99,111	---	2,697	131,543	---	---	13,024	---	---	13,024	---	---	144,567	---	144,567	
GILLFORD	553	2,700	9,584	64,164	---	8,252	84,700	---	---	1,632	---	---	1,632	---	---	86,332	---	86,332	
GLASGOW	368	7,287	8,508	26,702	---	500	42,997	---	---	---	---	---	---	---	---	42,997	---	42,997	
GREENFIELD	1,239	22,497	28,524	34,684	---	82	85,787	---	---	4,361	---	---	4,361	---	---	90,148	---	90,148	
HIGHLAND	436	13,748	7,005	62,030	---	2,243	85,026	---	---	---	---	---	---	---	---	85,026	---	85,026	
HYDE PARK	275	---	---	---	---	---	---	Failed to report in time for this publication.										---	---
LAKE	367	10,378	5,175	42,565	---	1,051	59,169	---	---	9,458	---	---	9,458	---	---	68,627	---	68,627	
MAZEPPA	649	7,869	---	20,552	---	214	28,635	---	---	---	---	---	---	---	---	28,635	---	28,635	
MINNEISKA	216	7,174	2,546	6,323	---	191	16,234	---	---	---	---	---	---	---	---	16,234	---	16,234	
MOUNT PLEASANT	427	11,157	5,626	65,551	---	305	82,639	---	---	24,245	---	---	24,245	---	---	106,884	---	106,884	
OAKWOOD	458	10,578	6,283	66,039	---	3,958	86,858	---	---	---	---	---	---	---	---	86,858	---	86,858	
PEPIN	393	2,903	8,758	19,600	---	2,250	33,511	---	---	---	---	---	---	---	---	33,511	---	33,511	
PLAINVIEW	534	38,058	8,340	56,038	---	---	102,436	---	---	71,228	---	---	71,228	6,500	---	180,164	---	180,164	
WATOPA	268	---	---	---	---	---	---	Failed to report in time for this publication.										---	---
WEST ALBANY	391	8,574	4,712	48,978	---	56	62,320	---	---	---	---	---	---	---	---	62,320	---	62,320	
ZUMBRO	698	14,974	11,036	52,610	---	1,701	80,321	---	---	---	---	---	---	---	---	80,321	---	80,321	
COUNTY TOTAL	8,525	175,765	134,453	714,324	---	28,899	1,053,441	---	---	123,948	---	---	123,948	27,046	1,865	1,206,300	---	1,206,300	
WADENA																			
ALDRICH	466	7,810	6,603	14,589	---	---	29,002	---	---	800	---	---	800	---	---	29,802	---	29,802	
BLUEBERRY	563	1,404	10,986	25,093	---	22,817	60,300	---	---	21,216	---	2,458	23,674	---	---	83,974	---	83,974	
BULLARD	174	4,624	1,804	10,996	---	1,779	19,203	---	---	---	---	---	---	---	---	19,203	---	19,203	
HUNTERSVILLE	109	2,937	1,477	6,360	---	2,432	13,206	---	---	---	---	---	---	---	---	13,206	---	13,206	
LEAF RIVER	581	4,854	5,187	21,784	---	140	31,965	---	---	---	---	---	---	---	---	31,965	---	31,965	
LYONS	163	2,947	1,153	2,140	---	---	6,240	---	---	---	---	---	---	---	---	6,240	---	6,240	
MEADOW	220	6,593	---	16,284	---	---	22,877	---	---	---	---	---	---	---	---	22,877	---	22,877	
NORTH GERMANY	324	7,978	2,557	22,788	---	545	33,868	---	---	944	---	---	944	---	---	34,812	8,962	43,774	
ORTON	222	6,975	1,837	22,740	---	---	31,552	---	---	7,901	---	---	7,901	---	---	39,453	4,637	44,090	
RED EYE	396	6,900	5,189	34,895	---	6,637	53,621	---	---	---	---	---	---	---	---	53,621	1,403	55,024	
ROCKWOOD	374	6,465	5,091	11,913	---	8	23,477	---	---	---	---	1,155	1,155	---	---	24,632	---	24,632	
SHELL RIVER	242	4,919	4,492	14,580	---	1,207	25,198	---	---	4,787	---	---	4,787	---	---	29,985	---	29,985	
THOMASTOWN	818	13,577	13,314	47,512	---	1,325	75,728	---	---	50,563	---	---	50,563	6,500	35	132,826	35,000	167,826	
WADENA	1,032	11,772	9,404	23,849	---	2,806	47,831	---	---	17,194	---	---	17,194	---	---	65,025	---	65,025	
WING RIVER	459	8,464	5,527	39,245	---	---	53,236	---	---	---	---	---	---	---	---	53,236	---	53,236	
COUNTY TOTAL	6,143	98,219	74,621	314,768	---	39,696	527,304	---	---	103,405	---	3,613	107,018	6,500	35	640,857	50,002	690,859	
WASECA																			
ALTON	453	9,349	7,871	27,755	---	8,710	53,685	---	---	---	---	---	---	---	---	53,685	---	53,685	
BLOOMING GROVE	596	7,673	10,949	42,360	---	---	60,982	---	---	---	---	---	---	---	---	60,982	---	60,982	
BYRON	247	8,198	3,060	31,760	---	4,568	47,586	2,250	---	---	---	---	2,250	---	---	49,836	---	49,836	
FREEDOM	408	12,249	5,355	52,083	---	1,665	71,352	---	---	---	---	---	---	---	---	71,352	3,724	75,076	

**Table 4
Classification of Expenditures
For the Year Ended December 31, 1997**

Name of Town	Pop.	Current Expenditures					Total Current Expenditures	Capital Outlay					Total Capital Outlay	Debt Service		Total Expenditures	Transfers Out	Total Expenditures and Transfers
		General Government	Fire Protection	Road and Bridge	Water and Sewer	All Other		General Government	Fire Protection	Road and Bridge	Water and Sewer	All Other		Principal Payments	Interest Payments			
WASECA (continued)																		
IOSCO	591	11,147	14,130	19,531	---	---	44,808	---	---	36,880	---	---	36,880	---	---	81,688	---	81,688
JANESVILLE	586	11,385	11,109	56,037	---	---	78,531	---	---	---	---	---	---	---	---	78,531	---	78,531
NEW RICHLAND	465	11,506	3,060	22,244	---	---	36,810	309	---	55,549	---	---	55,858	---	---	92,668	---	92,668
OTISCO	628	4,964	9,090	24,040	---	---	38,094	---	---	4,185	---	---	4,185	---	---	42,279	---	42,279
ST. MARY	487	9,076	13,509	39,195	---	---	61,780	---	---	11,000	---	---	11,000	---	---	72,780	---	72,780
VIVIAN	305	6,111	2,710	71,796	---	2,362	82,979	---	---	---	---	---	---	---	---	82,979	---	82,979
WILTON	393	11,029	6,420	37,533	---	---	54,982	---	---	---	---	---	---	---	---	54,982	---	54,982
WOODVILLE	1,246	21,224	20,280	83,336	---	---	124,840	11,771	---	69,706	---	---	81,477	30,850	26,759	263,926	---	263,926
COUNTY TOTAL	6,405	123,911	107,543	507,670	---	17,305	756,429	14,330	---	177,320	---	---	191,650	30,850	26,759	1,005,688	3,724	1,009,412
WASHINGTON																		
BAYTOWN	1,335	52,724	15,550	66,154	---	13,370	147,798	---	---	58,957	---	---	58,957	---	---	206,755	---	206,755
DENMARK	1,361	121,671	106,605	114,285	---	5,935	348,496	6,268	---	---	---	---	6,268	188,271	9,692	552,727	20,000	572,727
FOREST LAKE	7,792	589,816	109,426	140,853	618,522	285,130	1,743,747	5,664	---	119,585	43,043	25,662	193,954	281,000	63,961	2,282,662	16,400	2,299,062
GREY CLOUD ISLAND	416	33,126	3,600	10,295	---	36,320	83,341	---	---	---	---	---	---	---	---	83,341	---	83,341
MAY	2,898	173,036	75,071	184,595	---	59,606	492,308	---	---	57,485	---	---	57,485	30,000	13,176	592,969	2,500	595,469
NEW SCANDIA	3,634	140,154	83,030	350,767	35,528	115,419	724,898	7,716	7,368	687,865	---	68,470	771,419	223,683	28,880	1,748,880	---	1,748,880
STILLWATER	2,444	145,377	72,063	102,490	---	80,097	400,027	---	---	443,169	---	---	443,169	25,000	20,138	888,334	84,717	973,051
WEST LAKELAND	2,894	80,229	23,700	80,908	---	233,676	418,513	---	---	95,321	---	---	95,321	---	---	513,834	179,000	692,834
COUNTY TOTAL	22,774	1,336,133	489,045	1,050,347	654,050	829,553	4,359,128	19,648	7,368	1,462,382	43,043	94,132	1,626,573	747,954	135,847	6,869,502	302,617	7,172,119
WATONWAN																		
ADRIAN	187	9,537	4,636	39,457	---	354	53,984	---	---	33,616	---	---	33,616	---	---	87,600	10,000	97,600
ANTRIM	312	9,376	1,800	49,055	---	---	60,231	450	---	17,217	---	---	17,667	---	---	77,898	---	77,898
BUTTERFIELD	305	9,753	4,819	59,077	---	---	73,649	---	---	---	---	---	---	6,841	2,314	82,804	---	82,804
FIELDON	267	9,659	3,765	44,430	---	700	58,554	---	---	4,760	---	4,528	9,288	---	---	67,842	---	67,842
LONG LAKE	422	16,821	2,085	71,968	---	3,203	94,077	---	---	---	---	---	---	---	5,681	99,758	---	99,758
MADELIA	363	5,639	---	62,909	---	7,547	76,095	---	---	---	---	---	---	---	---	76,095	---	76,095
NELSON	308	29,762	3,600	32,256	---	2,823	68,441	---	---	3,950	---	---	3,950	---	---	72,391	---	72,391
ODIN	236	7,300	2,640	37,120	---	78	47,138	---	---	---	---	---	---	---	---	47,138	---	47,138
RIVERDALE	372	7,460	1,568	50,572	---	---	59,600	---	7,547	10,000	---	---	17,547	---	---	77,147	---	77,147
ROSENDALE	346	11,173	3,900	69,496	---	---	84,569	---	---	420	---	---	420	4,500	36	89,525	---	89,525
SOUTH BRANCH	309	16,866	2,475	43,652	---	755	63,748	---	---	---	---	---	---	---	---	63,748	---	63,748
ST. JAMES	317	15,727	3,740	28,731	---	1,697	49,895	---	---	---	---	---	---	---	---	49,895	---	49,895
COUNTY TOTAL	3,744	149,073	35,028	588,723	---	17,157	789,981	450	7,547	69,963	---	4,528	82,488	11,341	8,031	891,841	10,000	901,841
WILKIN																		
AKRON	162	3,311	1,600	9,876	---	52	14,839	---	---	---	---	---	---	---	---	14,839	---	14,839
ANDREA	73	2,850	2,050	13,745	---	19	18,664	---	---	---	---	---	---	---	---	18,664	---	18,664
ATHERTON	168	5,169	1,936	14,091	---	---	21,196	---	---	---	---	---	---	---	---	21,196	---	21,196
BRADFORD	110	4,783	1,350	16,837	---	---	22,970	---	---	---	---	---	---	---	---	22,970	---	22,970
BRANDRUP	185	---	---	---	---	---	---	---	---	---	---	---	---	---	---	---	---	---
BRECKENRIDGE	236	3,357	1,825	16,566	---	---	21,748	---	---	---	---	---	---	---	---	21,748	1,500	23,248
CAMPBELL	99	5,088	2,730	29,797	---	---	37,615	---	---	501	---	---	501	---	---	38,116	---	38,116
CHAMPION	85	4,123	2,056	23,701	---	---	29,880	---	---	3,949	---	---	3,949	---	---	33,829	---	33,829
CONNELLY	134	1,733	---	15,875	---	2,531	20,139	---	---	---	---	---	---	---	---	20,139	---	20,139
DEERHORN	100	5,051	2,500	21,521	---	---	29,072	---	---	---	---	---	---	---	---	29,072	---	29,072
FOXHOME	142	4,563	---	12,983	---	---	17,546	4,836	---	---	---	---	4,836	---	---	22,382	---	22,382
MANSTON	61	4,247	1,100	10,571	---	445	16,363	---	---	---	---	---	---	---	---	16,363	---	16,363
MCCAULEYVILLE	36	2,864	500	9,613	---	---	12,977	---	---	3,415	---	---	3,415	---	---	16,392	---	16,392
MEADOWS	72	2,742	1,100	20,478	---	5,561	29,881	---	---	---	---	---	---	---	---	29,881	---	29,881
MITCHELL	90	6,472	2,500	21,978	---	1,000	31,950	---	---	---	---	---	---	---	---	31,950	---	31,950
NILSEN	80	2,955	1,305	22,074	---	188	26,522	---	---	926	---	---	926	---	---	27,448	---	27,448

An incomplete report was filed. Disbursements were not shown in detail.

Table 4
Classification of Expenditures
For the Year Ended December 31, 1997

Name of Town	Pop.	Current Expenditures					Total Current Expenditures	Capital Outlay					Total Capital Outlay	Debt Service		Total Expenditures	Transfers Out	Total Expenditures and Transfers	
		General Government	Fire Protection	Road and Bridge	Water and Sewer	All Other		General Government	Fire Protection	Road and Bridge	Water and Sewer	All Other		Principal Payments	Interest Payments				
WILKIN (continued)																			
NORDICK	111	4,054	1,624	22,281	---	426	28,385	---	---	---	---	---	---	---	---	---	28,385	---	28,385
PRAIRIE VIEW	199	3,905	2,288	20,926	---	910	28,029	---	---	---	---	---	---	---	---	---	28,029	---	28,029
ROBERTS	91	2,645	2,500	9,288	---	---	14,433	---	---	---	---	---	---	---	---	---	14,433	---	14,433
SUNNYSIDE	179	4,017	1,545	26,661	---	---	32,223	---	---	---	---	---	---	---	---	---	32,223	---	32,223
TANBERG	90	4,749	1,100	8,384	---	530	14,763	---	---	---	---	---	---	---	---	---	14,763	---	14,763
WOLVERTON	119	3,404	2,500	25,909	---	---	31,813	---	---	---	---	---	---	---	---	---	31,813	---	31,813
COUNTY TOTAL	2,622	82,082	34,109	373,155	---	11,662	501,008	4,836	---	8,791	---	---	13,627	---	---	---	514,635	1,500	516,135
WINONA																			
DRESBACH	363	18,570	10,967	22,167	---	24,500	76,204	---	---	32,280	---	27,140	59,420	---	---	---	135,624	---	135,624
ELBA	260	7,742	5,993	36,702	---	440	50,877	---	---	---	---	---	---	---	---	---	50,877	---	50,877
FREMONT	397	10,497	5,923	70,325	---	1,439	88,184	---	---	---	---	---	---	---	---	---	88,184	---	88,184
HART	364	17,878	3,892	48,089	---	1,413	71,272	---	---	1,253	---	---	1,253	---	---	---	72,525	---	72,525
HILLSDALE	975	9,155	4,338	35,540	---	363	49,396	---	---	14,850	---	---	14,850	---	---	---	64,246	---	64,246
HOMER	1,340	Failed to report in time for this publication.										---	---	---	---	---	---	---	
MOUNT VERNON	350	8,690	3,609	40,235	---	1,843	54,377	---	---	9,000	---	---	9,000	---	---	---	63,377	---	63,377
NEW HARTFORD	847	27,883	10,073	62,800	---	5,129	105,885	399	4,660	---	---	7,811	12,870	15,462	402	---	134,619	---	134,619
NORTON	575	8,372	4,864	55,329	---	---	68,565	---	---	---	---	---	---	---	---	---	68,565	---	68,565
PLEASANT HILL	570	29,642	25,765	81,488	---	---	136,895	---	---	---	---	---	---	---	---	---	136,895	---	136,895
RICHMOND	764	21,417	13,600	12,247	---	5,941	53,205	---	---	55,874	---	---	55,874	---	---	---	109,079	47,200	156,279
ROLLINGSTONE	1,227	9,903	9,388	51,067	---	---	70,358	---	---	---	---	---	---	---	---	---	70,358	---	70,358
SARATOGA	567	6,847	7,477	72,827	---	11,036	98,187	---	---	---	---	---	---	---	---	---	98,187	---	98,187
ST. CHARLES	535	13,207	8,779	52,232	---	1,839	76,057	---	---	24,945	---	---	24,945	---	---	---	101,002	---	101,002
UTICA	661	16,968	7,329	127,172	---	2,666	154,135	---	---	1,786	---	---	1,786	---	---	---	155,921	500	156,421
WARREN	652	6,787	8,677	85,387	---	9,644	110,495	---	---	24,926	---	---	24,926	---	---	---	135,421	---	135,421
WHITEWATER	230	5,533	2,460	29,716	---	---	37,709	---	---	---	---	---	---	---	---	---	37,709	---	37,709
WILSON	1,216	32,456	26,610	56,208	---	---	115,274	---	---	33,730	---	10,864	44,594	---	---	---	159,868	---	159,868
WISCOY	345	10,825	1,847	44,138	---	240	57,050	---	---	1,624	---	---	1,624	---	---	---	58,674	---	58,674
COUNTY TOTAL	12,238	262,372	161,591	983,669	---	66,493	1,474,125	399	4,660	200,268	---	45,815	251,142	15,462	402	---	1,741,131	47,700	1,788,831
WRIGHT																			
ALBION	1,159	29,258	13,120	101,683	---	7,205	151,266	---	---	14,926	---	---	14,926	---	---	---	166,192	---	166,192
BUFFALO	1,608	30,822	19,606	157,444	---	3,924	211,796	---	---	---	---	---	---	---	---	---	211,796	---	211,796
CHATHAM	1,036	11,251	10,600	51,290	---	---	73,141	---	---	---	---	---	---	15,000	6,820	---	94,961	---	94,961
CLEARWATER	1,301	17,397	29,400	98,389	---	6,175	151,361	---	---	11,426	---	---	11,426	11,395	3,693	---	177,875	31,500	209,375
COKATO	1,169	34,756	15,215	61,555	---	---	111,526	---	---	51,084	---	---	51,084	---	---	---	162,610	---	162,610
CORINNA	2,310	39,904	45,822	257,768	---	30,585	374,079	---	---	203,156	---	2,802	205,958	62,551	5,060	---	647,648	78,455	726,103
FRANKLIN	3,007	89,660	66,700	144,113	---	34,403	334,876	---	---	---	---	---	---	58,732	---	---	393,608	---	393,608
FRENCH LAKE	1,057	42,066	20,527	91,942	---	5,140	159,675	---	---	284,607	---	---	284,607	3,650	1,870	---	449,802	---	449,802
MAPLE LAKE	2,152	33,941	---	186,604	---	9,660	230,205	---	---	20,491	---	---	20,491	---	---	---	250,696	---	250,696
MARYSVILLE	2,080	21,990	42,288	124,000	---	32,627	220,905	---	---	13,742	---	---	13,742	---	---	---	234,647	---	234,647
MIDDLEVILLE	949	31,694	17,693	88,893	---	14,550	152,830	---	---	12,969	---	---	12,969	---	---	---	165,799	---	165,799
MONTICELLO	4,278	48,747	---	155,336	---	36,029	240,112	---	---	115,762	---	---	115,762	---	---	---	355,874	---	355,874
ROCKFORD	3,628	68,971	65,524	258,283	---	47,296	440,074	5,354	---	4,424	---	---	9,778	---	---	---	449,852	---	449,852
SILVER CREEK	2,201	70,823	27,949	227,848	---	13,880	340,500	964	---	179,297	---	---	180,261	99,997	15,905	---	636,663	---	636,663
SOUTHSIDE	1,367	26,720	37,311	85,951	---	3,376	153,358	---	---	446	---	---	446	---	---	---	153,804	---	153,804
STOCKHOLM	822	31,535	15,215	76,284	---	2,947	125,981	---	---	18,103	---	---	18,103	12,476	6,374	---	162,934	---	162,934
VICTOR	1,141	23,386	21,508	122,201	---	11,309	178,404	---	---	16,573	---	---	16,573	---	---	---	194,977	---	194,977
WOODLAND	1,187	26,876	27,473	135,522	---	---	189,871	---	---	231,518	---	---	231,518	25,000	---	---	446,389	27,000	473,389
COUNTY TOTAL	32,452	679,797	475,951	2,425,106	---	259,106	3,839,960	6,318	---	1,178,524	---	2,802	1,187,644	288,801	39,722	---	5,356,127	136,955	5,493,082

Table 4
Classification of Expenditures
For the Year Ended December 31, 1997

Name of Town	Pop.	Current Expenditures					Total Current Expenditures	Capital Outlay					Total Capital Outlay	Debt Service		Total Expenditures	Transfers Out	Total Expenditures and Transfers	
		General Government	Fire Protection	Road and Bridge	Water and Sewer	All Other		General Government	Fire Protection	Road and Bridge	Water and Sewer	All Other		Principal Payments	Interest Payments				
YELLOW MEDICINE																			
BURTON	200	3,861	2,468	45,135	---	30,187	81,651	---	---	---	---	---	---	---	---	---	81,651	---	81,651
ECHO	212	9,350	5,000	77,331	---	4,340	96,021	341	---	---	---	---	341	---	13	---	96,375	---	96,375
FLORIDA	174	7,006	3,100	27,785	---	---	37,891	---	---	2,776	---	---	2,776	---	---	---	40,667	---	40,667
FORTIER	109	10,133	3,100	38,179	---	---	51,412	---	---	8,753	---	---	8,753	---	---	---	60,165	---	60,165
FRIENDSHIP	230	12,208	3,150	57,952	---	3,111	76,421	---	---	31,926	---	---	31,926	31	824	---	109,202	---	109,202
HAMMER	288	10,448	3,323	51,472	---	1,370	66,613	---	---	---	---	---	---	---	---	---	66,613	---	66,613
HAZEL RUN	208	6,824	3,557	69,754	---	---	80,135	---	---	---	---	---	---	---	---	---	80,135	---	80,135
LISBON	228	14,376	---	66,857	---	---	81,233	---	---	---	---	---	---	---	---	---	81,233	---	81,233
MINNESOTA FALLS	356	7,928	3,255	58,863	---	1,547	71,593	---	---	51,640	---	---	51,640	---	---	---	123,233	---	123,233
NORMAN	301	6,722	3,192	52,886	---	---	62,800	---	---	6,947	---	---	6,947	---	---	---	69,747	---	69,747
NORMANIA	191	13,199	4,386	41,329	---	---	58,914	---	---	23,457	---	---	23,457	---	---	---	82,371	---	82,371
OMRO	163	9,159	1,385	69,796	---	2,197	82,537	---	---	---	---	---	---	---	---	---	82,537	---	82,537
OSHKOSH	250	6,621	3,186	50,298	---	1,409	61,514	---	---	17,520	---	---	17,520	---	---	---	79,034	---	79,034
POSEN	274	10,569	8,945	72,707	---	2,453	94,674	---	---	1,811	---	---	1,811	---	---	---	96,485	---	96,485
SANDNES	229	8,163	5,183	61,943	---	1,052	76,341	---	---	---	---	---	---	---	550	---	76,891	---	76,891
SIoux AGENCY	289	9,647	10,125	64,541	---	1,648	85,961	---	---	3,099	---	---	3,099	---	---	---	89,060	10,000	99,060
STONY RUN	567	7,072	4,108	87,290	---	11,389	109,859	---	---	144,370	---	---	144,370	111,194	6,550	---	371,973	---	371,973
SWEDE PRAIRIE	196																		
TYRO	229																		
WERGELAND	207	11,528	2,690	59,678	---	300	74,196	---	---	7,344	---	---	7,344	---	---	---	81,540	---	81,540
WOOD LAKE	246	11,899	8,810	81,661	---	---	102,370	---	---	3,566	---	---	3,566	---	---	---	105,936	2,950	108,886
COUNTY TOTAL	5,147	176,713	78,963	1,135,457	---	61,003	1,452,136	341	---	303,209	---	---	303,550	111,225	7,937	---	1,874,848	12,950	1,887,798
STATE TOTAL	939,255	27,026,787	14,052,161	75,033,282	2,534,688	10,408,848	129,055,766	1,186,042	1,141,583	24,701,027	5,135,242	2,502,273	34,666,167	10,193,858	2,419,813	---	176,335,604	6,760,570	183,096,174

Failed to report in time for this publication.
Failed to report in time for this publication.

Table 5
Outstanding Indebtedness of Towns
For the Year Ended December 31, 1997

Name of Town	Population	General Obligation	Special Assessment	Other	Total Bonded Indebtedness	Other Long-term Indebtedness	Short-term Indebtedness
AITKIN							
SHAMROCK	930	210,000	---	---	210,000	29,103	---
ANOKA							
BURNS	3,202	---	595,300	---	595,300	---	---
COLUMBUS	4,189	---	230,000	---	230,000	160,000	---
LINWOOD	4,563	---	110,000	---	110,000	92,000	---
BECKER							
BURLINGTON	1,240	20,000	---	---	20,000	---	---
SPRING CREEK	134	---	---	---	---	2,274	---
BELTRAMI							
FROHN	1,322	---	---	---	---	---	---
PORT HOPE	627	---	---	---	---	19,124	---
TEN LAKE	714	---	---	---	---	---	---
TURTLE RIVER	962	70,000	---	---	70,000	---	---
BENTON							
GILMANTON	856	---	---	---	---	21,000	---
ST. GEORGE	976	---	---	---	---	34,410	---
BIG STONE							
AKRON	227	---	---	---	---	---	72,237
ODESSA	169	---	---	---	---	---	15,000
OTREY	103	---	---	---	---	---	26,700
BLUE EARTH							
GARDEN CITY	717	---	---	---	---	13,830	---
LIME	1,247	---	---	---	---	89,770	---
MANKATO	2,294	---	---	---	---	---	---
MEDO	390	---	---	---	---	86,504	---
PLEASANT MOUND	293	---	---	---	---	79,285	---
SOUTH BEND	1,561	---	---	374,000	374,000	---	---
CARLTON							
HOLYOKE	171	28,417	---	---	28,417	2,242	---
THOMSON	4,366	1,460,000	---	---	1,460,000	52,827	---
TWIN LAKES	1,820	---	---	---	---	1,201,803	---
CARVER							
DAHLGREN	1,458	---	---	---	---	59,000	---
HOLLYWOOD	1,152	---	---	---	---	76,782	---
LAKETOWN	2,414	---	570,000	---	570,000	---	---
WACONIA	1,396	155,000	---	---	155,000	---	---
WATERTOWN	1,496	---	---	---	---	12,661	---
CASS							
CROOKED LAKE	401	---	10,534	---	10,534	---	---
FAIRVIEW	527	85,000	---	---	85,000	---	---
LEECH LAKE	322	---	---	---	---	---	---
LOON LAKE	324	---	---	---	---	31,030	---

Table 5
Outstanding Indebtedness of Towns
For the Year Ended December 31, 1997

Name of Town	Population	General Obligation	Special Assessment	Other	Total Bonded Indebtedness	Other Long-term Indebtedness	Short-term Indebtedness
CASS (continued)							
MAY	665	---	---	---	---	57,565	---
OTTER TAIL PENINSULA	53	---	---	---	---	82,502	---
PINE RIVER	968	---	---	---	---	20,000	---
ROGERS	37	---	---	---	---	8,491	---
SHINGOBEE	1,562	---	---	---	---	44,654	---
SYLVAN	1,561	---	---	---	---	11,603	---
CHIPPEWA							
HAVELOCK	188	---	---	---	---	10,000	---
MANDT	200	---	---	---	---	31,500	---
ROSEWOOD	352	---	---	---	---	---	12,000
SPARTA	885	---	---	---	---	65,663	---
CHISAGO							
AMADOR	748	51,000	---	---	51,000	---	---
CHISAGO LAKE	3,935	---	185,000	---	185,000	---	---
FRANCONIA	1,415	---	---	---	---	72,800	---
SHAFFER	860	---	---	---	---	30,000	---
SUNRISE	1,431	---	---	---	---	106,423	---
WYOMING	4,648	---	474,000	---	474,000	---	---
CLAY							
GEORGETOWN	187	---	---	---	---	---	12,648
OAKPORT	1,582	---	9,015,000	---	9,015,000	---	---
PARKE	509	---	---	---	---	20,000	---
CLEARWATER							
WINSOR	151	---	---	---	---	21,476	---
COOK							
LUTSEN	300	---	---	---	---	130,825	---
TOFTE	239	---	---	---	---	7,500	---
COTTONWOOD							
AMO	173	---	---	---	---	60,312	---
HIGHWATER	200	---	---	---	---	---	33,000
CROW WING							
FORT RIPLEY	590	54,595	---	---	54,595	---	---
LONG LAKE	944	---	32,274	---	32,274	---	---
DAKOTA							
GREENVALE	680	---	---	---	---	4,002	---
MARSHAN	1,384	---	---	---	---	41,085	---
RAVENNA	2,326	---	---	---	---	152,442	---
VERMILLION	1,303	---	---	---	---	22,133	---
WATERFORD	506	---	---	---	---	34,673	---
DODGE							
CLAREMONT	474	---	---	---	---	102,610	---
MILTON	693	---	---	---	---	11,617	---

Table 5
Outstanding Indebtedness of Towns
For the Year Ended December 31, 1997

Name of Town	Population	General Obligation	Special Assessment	Other	Total Bonded Indebtedness	Other Long-term Indebtedness	Short-term Indebtedness
DODGE (continued)							
VERNON	615	---	---	---	---	72,677	---
DOUGLAS							
BELLE RIVER	374	---	---	---	---	8,000	---
BRANDON	645	25,000	---	---	25,000	---	---
LA GRAND	3,717	---	---	---	---	80,000	---
LAKE MARY	933	---	---	---	---	---	187,629
MOE	573	---	---	---	---	26,870	---
FILLMORE							
CANTON	619	---	---	---	---	10,000	---
PILOT MOUND	357	---	---	---	---	16,000	---
SUMNER	457	---	---	---	---	14,432	---
FREEBORN							
BANCROFT	1,026	---	---	---	---	---	20,000
HARTLAND	342	---	---	---	---	19,269	---
OAKLAND	416	---	---	---	---	---	52,842
PICKEREL LAKE	722	---	---	---	---	16,512	---
RICELAND	486	---	---	---	---	---	9,700
SHELL ROCK	456	---	---	---	---	27,092	---
GOODHUE							
STANTON	976	---	---	---	---	10,000	---
HENNEPIN							
HASSAN	2,638	---	1,585,000	---	1,585,000	---	---
HOUSTON							
LA CRESCENT	1,473	---	---	---	---	2,000	---
HUBBARD							
ARAGO	589	---	---	---	---	97,307	---
LAKE EMMA	803	---	---	---	---	193,057	---
NEVIS	700	---	---	---	---	69,872	---
ISANTI							
CAMBRIDGE	2,246	---	---	---	---	9,346	---
ISANTI	2,143	---	---	---	---	46,046	---
WYANETT	1,543	---	---	---	---	5,333	---
ITASCA							
BALSAM	570	---	---	---	---	46,557	---
BOWSTRING	246	---	---	---	---	---	4,284
IRON RANGE	293	---	---	---	---	19,899	---
MARCELL	326	---	---	---	---	56,800	---
MORSE	600	---	---	---	---	9,700	---
JACKSON							
EWINGTON	289	---	---	---	---	30,000	---
LA CROSSE	204	---	---	---	---	50,712	---

Table 5
Outstanding Indebtedness of Towns
For the Year Ended December 31, 1997

Name of Town	Population	General Obligation	Special Assessment	Other	Total Bonded Indebtedness	Other Long-term Indebtedness	Short-term Indebtedness
KANDIYOHI							
BURBANK	464	---	---	---	---	77,000	---
COLFAX	524	---	---	---	---	55,275	---
DOVRE	2,004	---	---	---	---	44,626	---
HARRISON	654	---	---	---	---	19,552	---
KANDIYOHI	674	---	---	---	---	5,156	---
LAKE ANDREW	947	---	---	---	---	40,350	---
ST. JOHNS	443	---	---	---	---	---	17,500
WILLMAR	632	---	---	---	---	9,000	---
KITTSOON							
CARIBOU	46	---	---	---	---	2,037	---
POPPLINGTON	125	---	---	---	---	---	6,000
LAC QUI PARLE							
AGASSIZ	112	---	---	---	---	4,577	---
AUGUSTA	140	---	---	---	---	18,470	---
MANFRED	118	---	---	---	---	---	19,628
LE SUEUR							
KASOTA	1,472	---	---	---	---	65,085	---
WASHINGTON	782	---	205,162	---	205,162	31,072	---
LINCOLN							
LAKE BENTON	241	---	---	---	---	40,000	---
LYON							
ROCK LAKE	326	---	---	---	---	25,000	---
MARSHALL							
FORK	24	---	---	---	---	---	10,000
MCCREA	278	---	---	---	---	12,000	---
OAK PARK	188	---	---	---	---	---	40,000
MARTIN							
FAIRMONT	284	---	---	---	---	16,003	---
FRASER	320	---	---	---	---	80,000	---
MANYASKA	349	---	10,000	---	10,000	85,110	---
ROLLING GREEN	310	---	---	---	---	10,019	---
SILVER LAKE	491	---	---	---	---	54,000	---
WAVERLY	277	---	---	---	---	9,638	---
WESTFORD	361	---	---	---	---	8,581	---
MCLEOD							
ACOMA	1,117	---	---	---	---	12,315	---
PENN	392	---	---	---	---	10,000	---
MEEKER							
DARWIN	738	195,000	---	---	195,000	---	---
DASSEL	1,137	320,000	---	---	320,000	---	---
GREENLEAF	723	---	---	---	---	53,553	2,500
KINGSTON	1,118	---	---	---	---	100,957	---

Table 5
Outstanding Indebtedness of Towns
For the Year Ended December 31, 1997

Name of Town	Population	General Obligation	Special Assessment	Other	Total Bonded Indebtedness	Other Long-term Indebtedness	Short-term Indebtedness
MEEKER (continued)							
LITCHFIELD	776	---	33,800	---	33,800	---	---
UNION GROVE	639	---	---	---	---	---	50,000
MOWER							
DEXTER	329	---	---	---	---	50,830	---
LANSING	1,282	---	---	---	---	67,000	---
LYLE	419	---	---	---	---	15,174	---
NEVADA	384	---	---	---	---	41,203	---
UDOLPHO	485	---	---	---	---	18,917	---
MURRAY							
CHANARAMBIE	226	---	---	---	---	---	3,492
LIME LAKE	203	---	---	---	---	40,345	---
MURRAY	215	---	---	---	---	---	100
SHETEK	287	---	---	---	---	18,285	---
NICOLLET							
BELGRADE	1,048	---	---	---	---	110,000	---
COURTLAND	756	---	---	---	---	---	2,173
LAKE PRAIRIE	733	---	---	---	---	---	11,625
NEW SWEDEN	369	---	---	---	---	---	1,000
OSHAWA	504	---	---	---	---	85,760	---
NOBLES							
BIGELOW	403	---	---	---	---	53,600	---
LEOTA	502	---	---	---	---	---	6,000
LITTLE ROCK	259	---	---	---	---	9,000	---
OLNEY	201	---	---	---	---	28,720	---
WILMONT	261	---	---	---	---	25,783	---
NORMAN							
BEAR PARK	215	---	---	---	---	---	10,000
OLMSTED							
EYOTA	531	---	---	---	---	31,996	---
HAVERHILL	1,608	---	---	---	---	49,833	---
KALMAR	1,324	---	---	---	---	54,622	---
OTTER TAIL							
BUSE	644	---	---	---	---	52,359	---
DANE PRAIRIE	955	---	---	---	---	47,098	---
EAGLE LAKE	350	---	---	---	---	255,492	---
EDNA	839	---	---	---	---	24,321	---
ELIZABETH	637	---	---	---	---	125,242	---
FERGUS FALLS	1,147	---	---	---	---	39,500	---
GIRARD	671	---	278,371	---	278,371	---	---
LIDA	659	---	---	---	---	25,000	---
ST. OLAF	356	---	---	---	---	12,683	---
SVERDRUP	639	---	---	---	---	24,568	---
TUMULI	417	---	7,000	---	7,000	---	---

Table 5
Outstanding Indebtedness of Towns
For the Year Ended December 31, 1997

Name of Town	Population	General Obligation	Special Assessment	Other	Total Bonded Indebtedness	Other Long-term Indebtedness	Short-term Indebtedness
PENNINGTON							
ROCKSBURY	1,194	---	---	---	---	172,762	11,500
PINE							
CHENGWATANA	687	---	---	---	---	116,000	20,000
FINLAYSON	419	---	---	---	---	32,458	---
KETTLE RIVER	391	---	---	---	---	66,799	---
NORMAN	199	---	---	---	---	8,313	---
PINE CITY	1,142	---	---	---	---	25,487	---
POKEGAMA	2,175	---	5,760,464	---	5,760,464	43,717	---
SANDSTONE	674	---	---	---	---	20,000	---
WILMA	99	---	---	---	---	13,479	---
WINDEMERE	1,244	---	---	---	---	120,019	---
POLK							
GARFIELD	415	---	---	---	---	44,971	---
GODFREY	318	---	---	---	---	5,582	---
HIGDEM	103	---	---	---	---	18,531	---
HILL RIVER	197	---	---	---	---	25,000	---
SANDSVILLE	67	---	---	---	---	---	14,000
TABOR	155	---	---	---	---	69,578	---
POPE							
ROLLING FORKS	172	---	---	---	---	19,000	---
RAMSEY							
WHITE BEAR	10,852	745,000	4,675,000	3,025,000	8,445,000	5,820	---
REDWOOD							
NORTH HERO	222	---	---	---	---	20,000	---
WESTLINE	232	---	---	---	---	12,782	---
RENVILLE							
OSCEOLA	220	---	---	---	---	20,000	---
RICE							
BRIDGEWATER	1,827	---	---	---	---	70,489	---
FOREST	1,021	---	---	---	---	---	36,600
NORTHFIELD	854	---	---	---	---	41,000	---
WARSAW	1,430	---	---	---	---	45,761	---
WEBSTER	1,786	---	50,000	---	50,000	7,652	---
WHEELING	504	---	---	---	---	26,415	---
ROCK							
BEAVER CREEK	443	---	---	---	---	48,098	---
CLINTON	346	---	---	---	---	53,175	---
MAGNOLIA	318	---	---	---	---	41,514	---
ROSE DELL	230	---	---	---	---	52,170	---
ROSEAU							
LAKE	2,028	857,493	---	---	857,493	---	---

Table 5
Outstanding Indebtedness of Towns
For the Year Ended December 31, 1997

Name of Town	Population	General Obligation	Special Assessment	Other	Total Bonded Indebtedness	Other Long-term Indebtedness	Short-term Indebtedness
SCOTT							
CREDIT RIVER	3,861	---	707,500	---	707,500	---	---
HELENA	1,317	---	105,000	---	105,000	---	---
SPRING LAKE	3,511	---	103,000	---	103,000	---	---
SHERBURNE							
BALDWIN	3,993	---	---	---	---	39,352	---
BECKER	3,305	---	134,000	---	134,000	---	---
BIG LAKE	5,870	---	---	---	---	118,529	---
SIBLEY							
GREEN ISLE	643	---	---	---	---	3,295	---
HENDERSON	607	---	---	---	---	---	13,812
KELSO	369	---	---	---	---	---	3,900
STEARNS							
EDEN LAKE	1,402	360,000	---	---	360,000	---	---
FAIR HAVEN	1,239	99,000	---	---	99,000	---	---
LE SAUK	2,090	---	---	180,000	180,000	---	---
LUXEMBURG	812	158,500	---	---	158,500	---	---
LYNDEN	1,869	---	---	---	---	9,986	---
MILLWOOD	927	---	---	---	---	88,746	---
PAYNESVILLE	1,434	---	---	---	---	78,084	---
ROCKVILLE	1,581	175,000	---	---	175,000	5,645	---
ST. LOUIS							
BALKAN	859	---	---	---	---	83,409	---
BREITUNG	626	---	---	---	---	91,052	---
CANOSIA	1,857	---	---	---	---	123,985	---
CHERRY	929	---	---	---	---	23,750	---
CLINTON	1,070	---	---	---	---	70,628	---
DULUTH	1,675	---	---	---	---	59,049	10,564
ELLSBURG	158	---	---	---	---	28,683	---
FINE LAKES	146	---	---	---	---	22,326	---
GREENWOOD	723	69,575	---	---	69,575	---	---
LAKESWOOD	1,935	---	---	---	---	71,573	---
MIDWAY	1,545	---	265,000	---	265,000	---	---
PEQUAYWAN	112	---	---	---	---	25,718	---
RICE LAKE	4,052	1,025,000	---	---	1,025,000	410,000	---
WHITE	1,660	---	---	---	---	569,732	---
SWIFT							
HAYES	226	---	---	---	---	---	11,114
WABASHA							
CHESTER	445	---	---	---	---	5,664	---
PLAINVIEW	534	---	---	---	---	58,500	---
WASECA							
WOODVILLE	1,246	---	386,312	---	386,312	---	---

Table 5
Outstanding Indebtedness of Towns
For the Year Ended December 31, 1997

Name of Town	Population	General Obligation	Special Assessment	Other	Total Bonded Indebtedness	Other Long-term Indebtedness	Short-term Indebtedness
WASHINGTON							
FOREST LAKE	7,792	75,000	910,000	---	985,000	123,000	---
MAY	2,898	---	205,000	---	205,000	---	---
NEW SCANDIA	3,634	---	1,066,000	---	1,066,000	12,903	---
STILLWATER	2,444	600,000	---	---	600,000	---	---
WATONWAN							
BUTTERFIELD	305	---	---	---	---	31,722	---
ROSENDALE	346	---	---	---	---	71,210	---
WINONA							
WILSON	1,216	---	---	---	---	75,235	---
WRIGHT							
CHATHAM	1,036	---	125,000	---	125,000	---	---
CLEARWATER	1,301	---	---	---	---	132,816	---
CORINNA	2,310	---	155,000	---	155,000	41,400	---
FRANKFORT	3,007	---	236,268	---	236,268	---	---
FRENCH LAKE	1,057	---	273,394	---	273,394	---	---
MAPLE LAKE	2,152	---	60,000	---	60,000	---	---
SILVER CREEK	2,201	80,000	245,000	---	325,000	---	---
STOCKHOLM	822	---	---	---	---	65,524	---
WOODLAND	1,187	---	---	---	---	125,000	---
YELLOW MEDICINE							
STONY RUN	567	---	---	---	---	18,206	60,000
STATE TOTAL	<u>261,640</u>	<u>6,918,580</u>	<u>28,803,379</u>	<u>3,579,000</u>	<u>39,300,959</u>	<u>10,279,003</u>	<u>807,548</u>

Appendix A

Scope of Report and Methodology

This report covers the financial operations of the towns in Minnesota for the calendar year ended December 31, 1997. Starting in 1993, Minnesota Statutes required all towns to prepare financial reports for calendar year ended December 31. Prior to 1993, most towns reported their finances for fiscal year ended February or March.

Sources of the data include the annual township financial reporting form, audits by public accountants, financial statements prepared by the town clerk or clerk-treasurer, county auditors' reports of indebtedness, and the Department of Revenue records. Data received from the Department of Revenue includes state shared tax distributions, grants, aids, taxable valuations, and tax levies.

The township financial reporting form is designed by the Office of the State Auditor in cooperation with the Minnesota Department of Transportation to serve the needs of both state agencies. Through a state and federal cooperative agreement, the data have been furnished to the Governments Division of the U.S. Census Bureau for use in preparing the Government Finance reports.

Tables 3 and 4 include all the towns in Minnesota. Estimates of revenues and expenditures are no longer calculated for this report. The 124 non-reporting towns are noted accordingly. The data for fiscal years prior to February 1991 (December 1990) contain estimated revenues and expenditures. The total number of towns in the state is 1,792.

The 1997 populations are from "Minnesota Populations, 1997," issued by the Office of the State Demographer. Minnesota towns have an estimated 1997 population of 939,255.

The outstanding bonded indebtedness of towns is identified and the debt totaled by type of bond issue. Other types of long-term debt such as notes, loans, and installment purchases are combined and shown in the other long-term debt total for each town.

Three towns, Frankfort in Wright County, Wahnena in Cass County, and Winona in Winona County, are no longer included in this report. The town of Wahnena was dissolved in 1996. The town of Winona was annexed by the cities of Goodview and Winona in 1996. The town of Frankfort merged with the city of St. Michael in September of 1996.