

**REVENUES, EXPENDITURES, AND DEBT
OF MINNESOTA TOWNS**

DECEMBER 31, 1999

The Office of the State Auditor is an office created by the state constitution. It serves as a watchdog for Minnesota taxpayers by helping to ensure financial integrity, accountability, and cost-effectiveness in local governments throughout the state.

Through financial, compliance, and special audits, the Office of the State Auditor oversees and ensures that local government funds are used for the purposes intended by law and that local governments hold themselves to the highest standards of financial accountability.

The Office performs approximately 250 financial and compliance audits per year. The State Auditor has oversight responsibilities for over 4,300 local units of government throughout the state. The office maintains seven divisions:

- ! Audit Practice - conducts financial and legal compliance audits for local governments;
- ! Pension Oversight - monitors investment, financial, and actuarial reporting for over 700 public pension funds;
- ! Special Investigations - investigates allegations of misfeasance, malfeasance, and nonfeasance in local government;
- ! Tax Increment Financing (TIF) - promotes compliance and accountability in local governments' use of TIF through financial and compliance audits;
- ! Government Information - collects and analyzes financial information for cities, towns, counties, and special districts;
- ! Legal - provides legal analysis and counsel to the Office and responds to outside inquiries about Minnesota local government law; and
- ! Constitutional - provides senior management for the Office and supports the State Auditor's administrative and official operations.

The State Auditor serves on the State Executive Council, State Board of Investment, Land Exchange Board, Public Employee's Retirement Association Board, Minnesota Housing Finance Agency, Board of Government Innovation and Cooperation, and Rural Finance Administration Board.

Office of the State Auditor
525 Park Street, Suite 400
Saint Paul, Minnesota 55103
(651) 296-2551
stateauditor@osa.state.mn.us
www.osa.state.mn.us

Revenues, Expenditures, and Debt of Minnesota Towns

**For the Year Ended
December 31, 1999**



April 29, 2002

Government Information Division Office of the State Auditor State of Minnesota

525 Park Street, Suite 400, St. Paul, MN 55103
gid@osa.state.mn.us
www.osa.state.mn.us

This document can be made available in alternative formats upon request. Call 651-296-2551 [voice] or 1-800-627-3529 [relay service] for assistance; or visit the OSA web site: www.osa.state.mn.us.

This page left blank intentionally

TABLE OF CONTENTS

SCOPE OF REPORT	1
OVERVIEW	
1999 Finances of Towns	3
Total Revenues	3
Total Expenditures	5
Indebtedness	7
DATA TABLES	
Revenues for the Years 1995 through 1999	10
Expenditures for the Years 1995 through 1999	11
Classification of Revenues	14
Classification of Expenditures	54
Outstanding Indebtedness of Towns	92
APPENDIX A - Factors Influencing Town Finances	103
GLOSSARY	109

This page left blank intentionally

Scope of Report

This report covers the financial operations of towns in Minnesota for the calendar year ended December 31, 1999. The sources of the data used in preparing this report include the annual township financial reporting form, audits by public accountants, financial statements prepared by the town clerk or clerk-treasurer, county auditors' reports of indebtedness, and Minnesota Department of Revenue records. Data received from the Department of Revenue includes state shared tax distributions, grants, aids, taxable valuations, and tax levies.

The data presented in this report reflects the activities of both governmental funds and proprietary funds. The governmental funds consist of the General, Special Revenue, Capital Projects, and Debt Service Funds. The proprietary funds are those that report the financial operations of municipal public service enterprises such as water or electric utilities owned by the town. Tables 1 and 2 summarize the financial condition of all Minnesota towns. Tables 3 and 4 present this data by individual town. Appendix A discusses factors that affect the revenues and expenditures of towns.

Table 5 lists by individual town the bonded and other long-term debt outstanding as of December 31, 1999. Other long-term debt refers to liabilities such as long-term lease agreements, installment purchase contracts, and notes.

An analysis of unreserved fund balances is not presented in this report. The majority of towns use a cash basis of accounting. The others use a modified accrual basis of accounting. Those towns using a cash basis of accounting report a single cash balance for all governmental funds at the end of the fiscal year. Towns using a modified accrual basis of accounting report separate fund balances for all of their governmental funds and denote the amounts that are reserved and unreserved. Because of the accounting differences among towns, a comparative analysis of unreserved fund balances is not appropriate.

In addition to this publication, the Office of the State Auditor maintains an interactive database containing several years of data that can be accessed through the OSA web site. The database allows users to customize the presentation of data to their individual needs. For example, a user can select local governments to compare, the criteria on which to compare them, and the time frame in which to compare them. The query can then be viewed on screen or saved to a file for downloading. The OSA web site address is www.osa.state.mn.us.

This page left blank intentionally

Overview

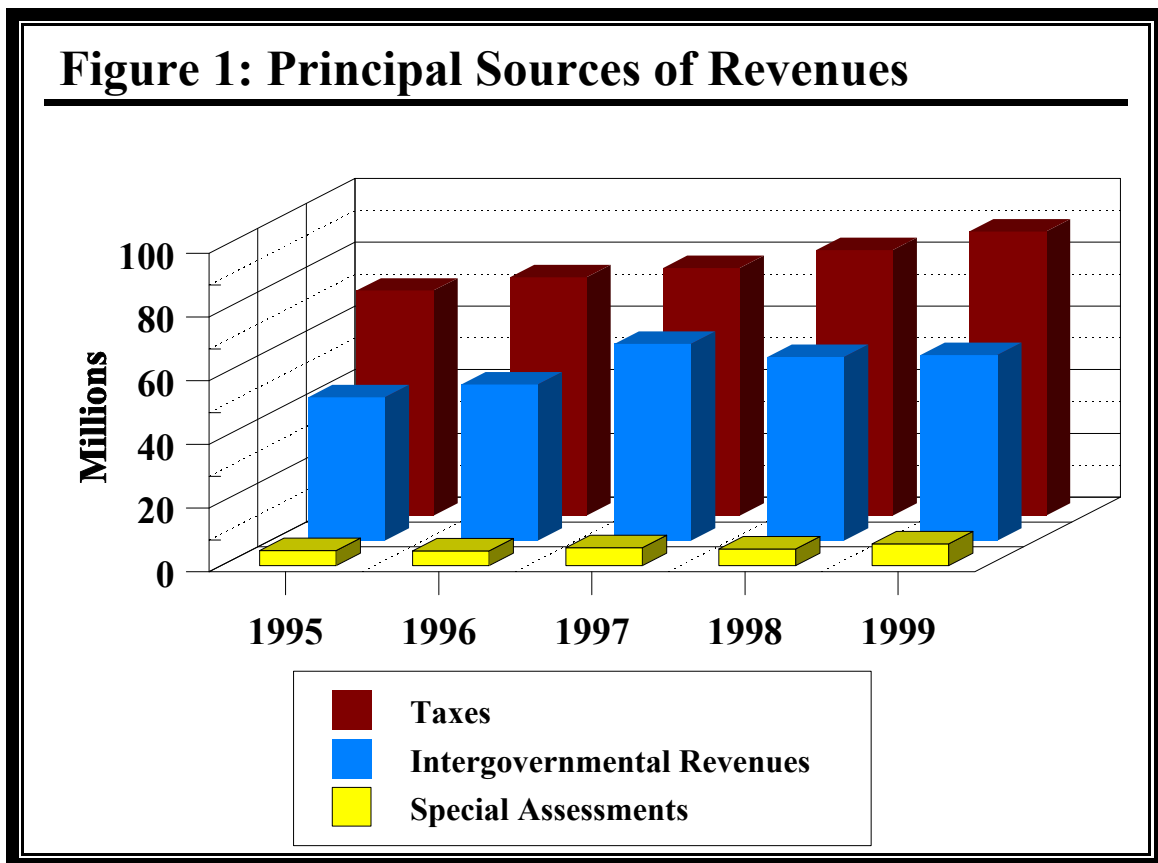
1999 Finances of Towns

In 1999, Minnesota's towns collected total revenues of \$175.3 million. This represented an increase of 5.7 percent over the total revenues collected in 1998.¹ Minnesota towns spent \$178.6 million to provide public services. This represented an increase of 8.9 percent over the amount spent in 1998.

Total Revenues

Towns raised \$175.3 million to finance public services in 1999. The principal sources of revenues for towns were: taxes, intergovernmental revenues, and special assessments. These three sources of revenues accounted for eighty-eight percent of town revenues in 1999. The shares of total governmental revenues generally vary only slightly from year to year. However, between 1998 and 1999, special assessments overtook charges for services as the third largest source of revenues for towns. Special assessment as a percent of total revenues grew from 3.1 percent in 1998 to 3.9 percent in 1999.

Figure 1 provides a comparison of the principal sources of revenues for the five year period of 1995 to 1999. The underlying data for Figure 1 is presented in Table 1.



¹ There are 1,792 towns in Minnesota. One hundred nineteen failed to submit a financial reporting form. Total revenues exclude borrowing and transfers from other funds.

Figure 2 provides a comparison of taxes, intergovernmental revenues, and special assessments as a percent of total revenues for the years 1995 through 1999.

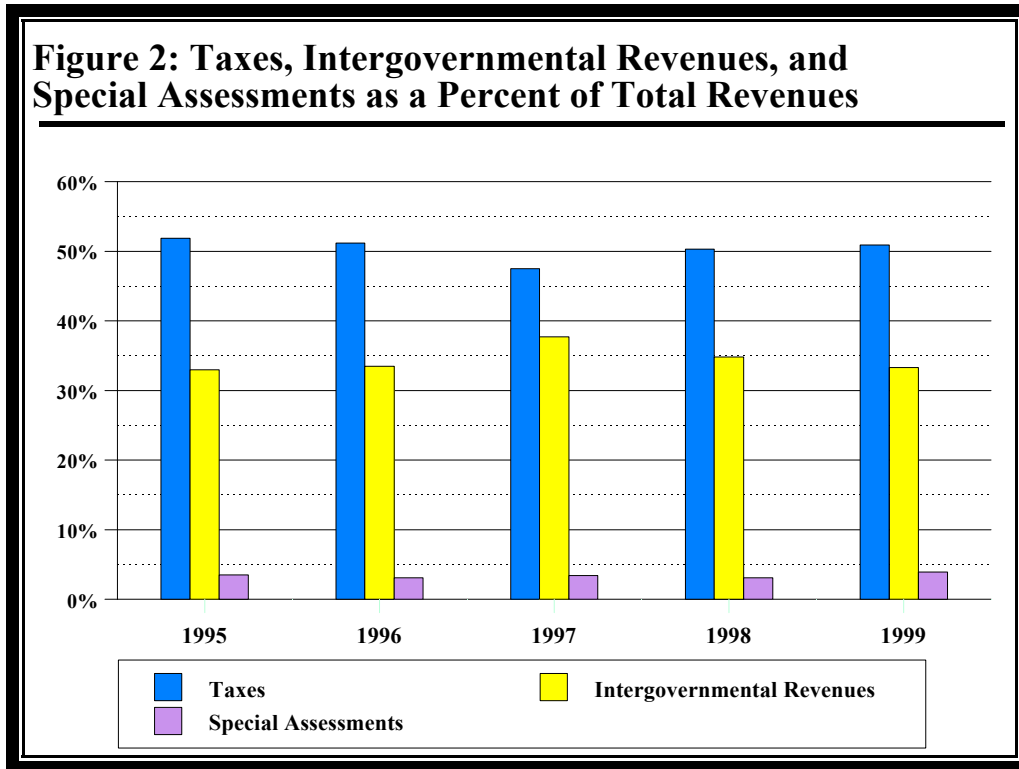
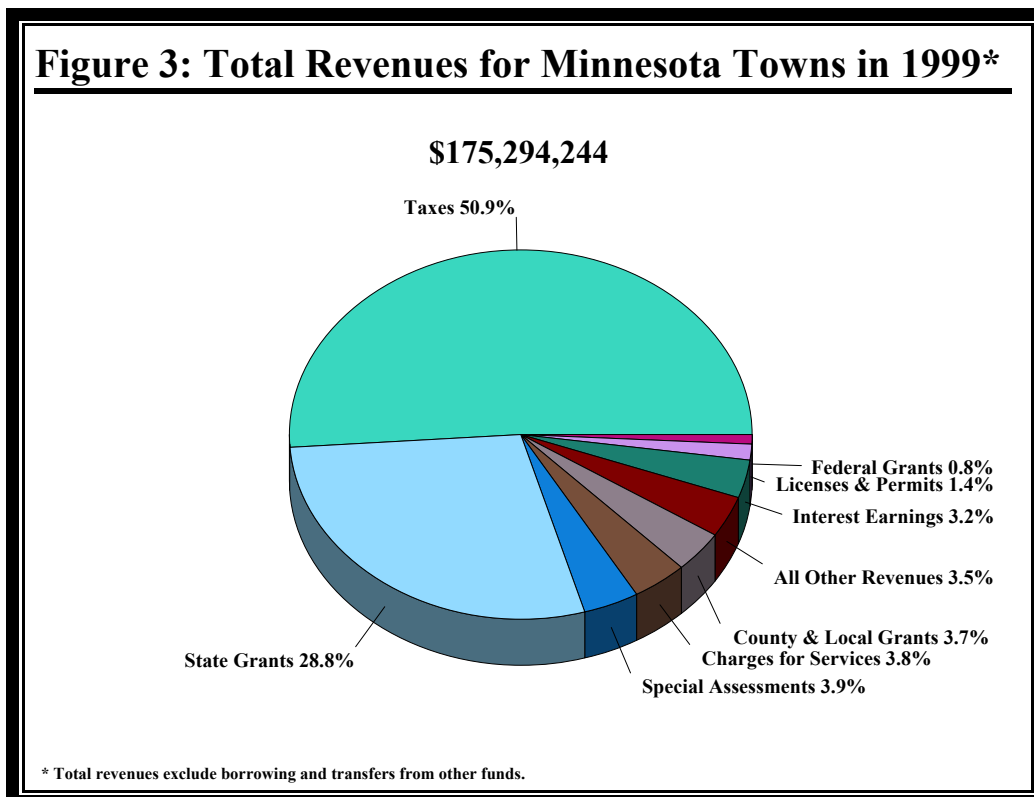


Figure 3 illustrates the portion of total revenues that each source provides.



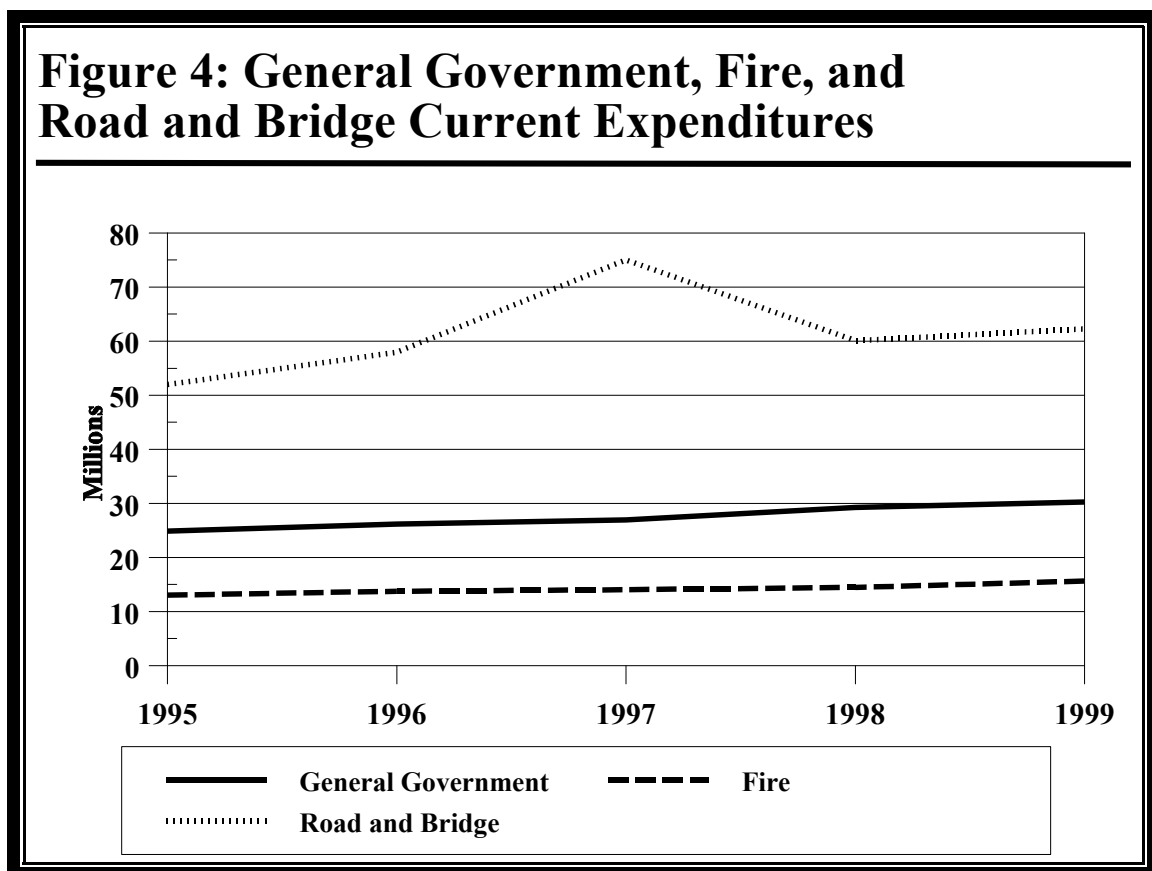
Total Expenditures

Minnesota towns spent a total of \$178.6 million in 1999. This was an increase of 8.9 percent over the amount spent in 1998. Of the \$178.6 million spent, \$122.1 million represented current expenditures; \$43.9 million represented capital outlays; and \$12.6 million represented debt service payments.

Current Expenditures

Minnesota towns had current expenditures of \$122.1 million in 1999, which was an increase of 4.3 percent over 1998. Current expenditures exclude capital outlays, debt service, and transfers to other funds. Road and bridge activities represent the largest current expenditure for towns. The amount spent on road and bridge activities is double that of any other current expenditure.

Figure 4 provides a comparison of general government, fire, and road and bridge current expenditures for the years 1995 through 1999. The underlying data for this chart is presented in Table 2.

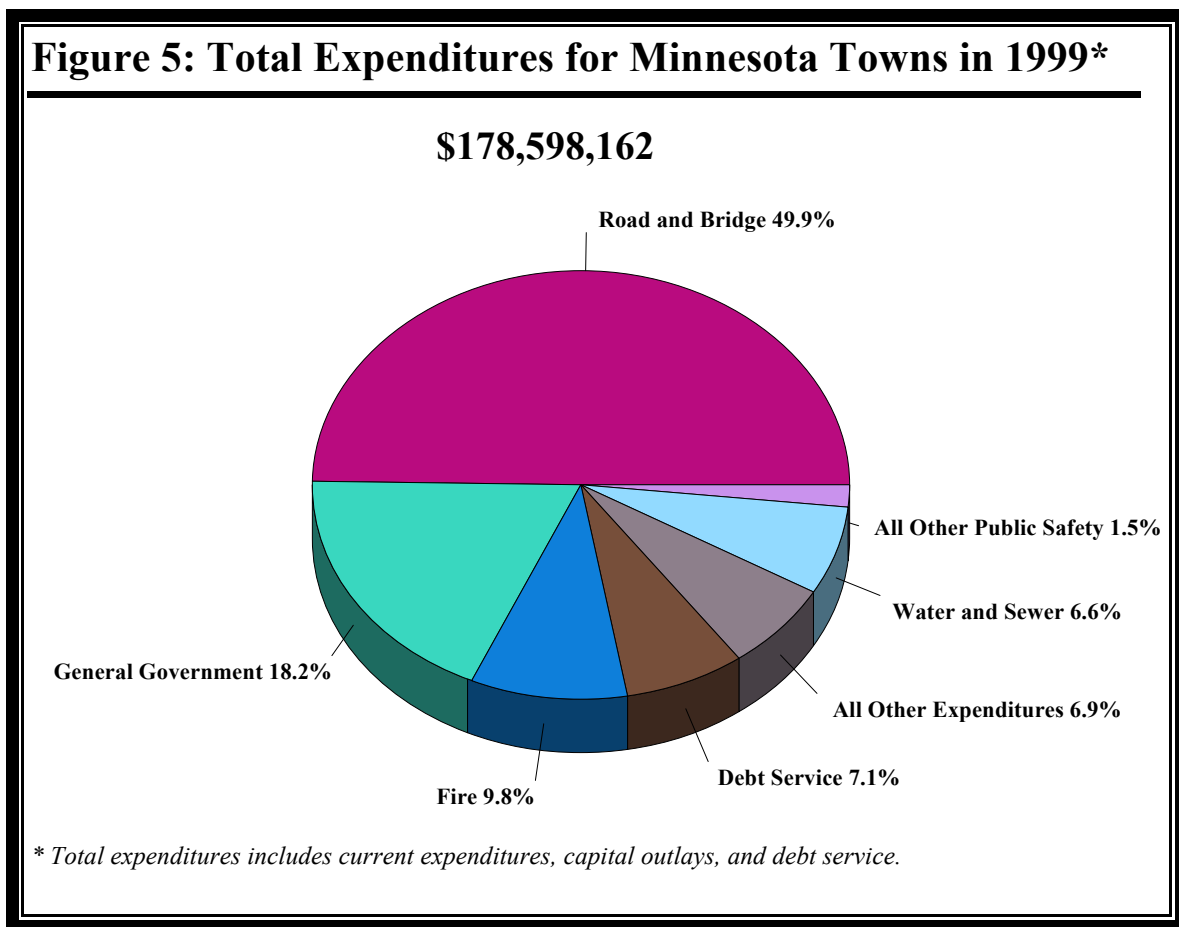


Capital Outlay and Debt Service

Capital spending totaled \$43.9 million in 1999. This represents an 18.8 percent increase over 1998. Capital spending relates to the acquisition or construction of major capital assets such as buildings and roads. Capital assets have initial lives extending beyond a single reporting period.

Towns had debt service expenditures of \$12.6 million. This represents an increase of 26.7 percent over 1998. Debt service expenditures include the principal and interest payments on outstanding indebtedness. Expenditures in this category can vary widely. Such variations are caused either by the refinancing of existing debt or the issuance of new debt.

Figure 5 provides a summary of total expenditures by category.

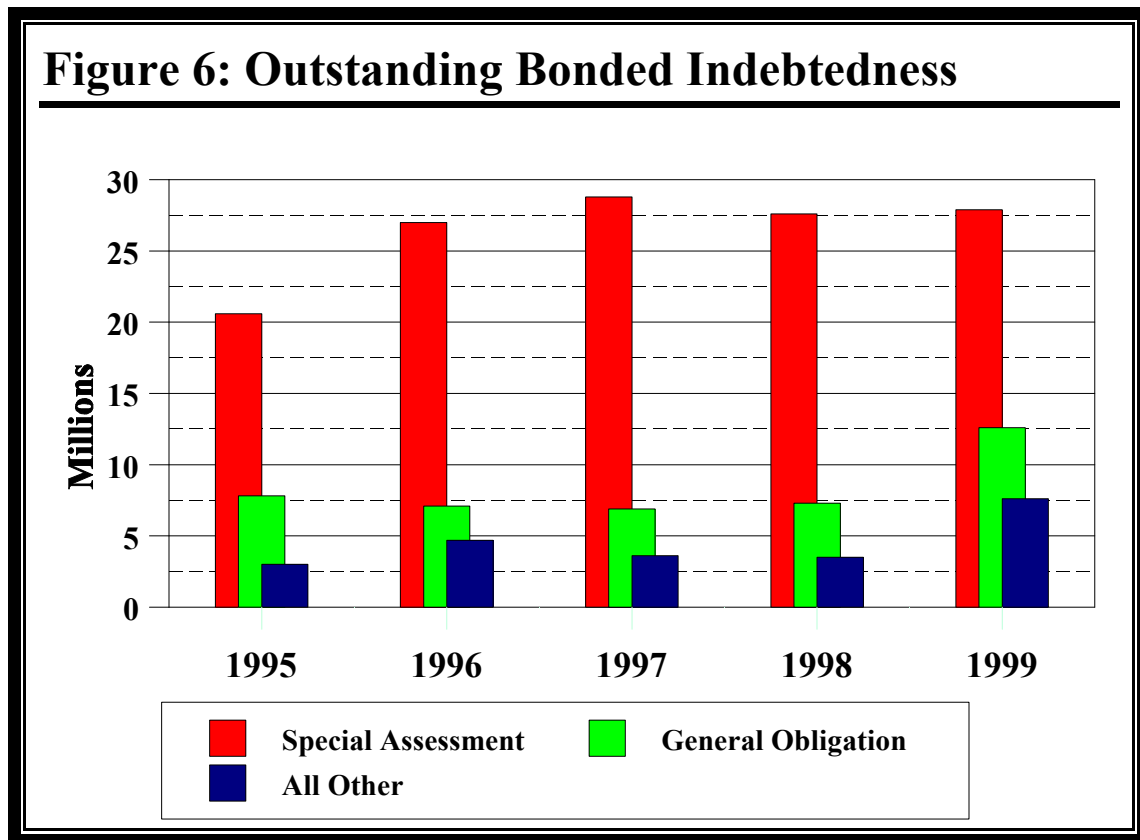


Indebtedness

Towns incur long-term debt through the issuance of bonds and notes, certificates of indebtedness, and tax anticipation certificates. Long-term lease agreements are also classified as long-term debt. Towns may only borrow to finance capital projects and purchases. They are restricted by law from borrowing for current expenses. The amount of outstanding debt affects a towns current expenditures because towns must have sufficient funds available to make principal and interest payments to service the debt.

During the year, bonds totaling \$17.8 million were issued and \$7.7 million were retired, leaving \$48.1 million outstanding at the end of 1999. Other long-term indebtedness outstanding at the end of 1999 totaled \$19.6 million. Towns reported \$239,818 in short-term indebtedness.

Figure 6 provides a summary of bonds outstanding classified by type of bond for the years 1995 through 1999.



This page left blank intentionally

DATA TABLES

TABLE 1
REVENUES OF TOWNS
FOR THE YEARS ENDED DECEMBER 31, 1995 THROUGH 1999

	<u>1995</u>		<u>1996</u>		<u>1997</u>		<u>1998</u>		<u>1999</u>		<u>1 Year</u> <u>Percent</u> <u>Change</u>	<u>5 Year</u> <u>Percent</u> <u>Change</u>
Population	924,138		928,400		939,255		946,475		956,205		1.0%	3.5%
Number of Towns	1,797		1,795		1,792		1,792		1,792		0.0%	-0.3%
Taxable Tax Capacity	610,824,120		652,282,847		692,506,078		688,846,088		693,343,715		0.7%	13.5%
Tax Levy	73,332,194		76,485,033		78,511,776		84,355,028		89,737,632		6.4%	22.4%
REVENUES	Amount	%	Amount	%	Amount	%	Amount	%	Amount	%		
Taxes	70,687,500	51.9%	74,878,189	51.2%	77,838,397	47.5%	83,394,318	50.3%	89,213,787	50.9%	7.0%	26.2%
Special Assessments	4,701,352	3.5%	4,568,361	3.1%	5,588,073	3.4%	5,198,838	3.1%	6,836,361	3.9%	31.5%	45.4%
Licenses and Permits	1,427,605	1.0%	1,946,421	1.3%	1,957,350	1.2%	2,424,380	1.5%	2,488,765	1.4%	2.7%	74.3%
Intergovernmental Revenues												
Federal Grants	450,802	0.3%	1,612,319	1.1%	8,062,475	4.9%	6,134,226	3.7%	1,402,872	0.8%	-77.1%	211.2%
State	37,649,546	27.6%	39,532,271	27.0%	44,264,627	27.0%	44,542,325	26.9%	50,457,322	28.8%	13.3%	34.0%
County												
Highway Grants	3,026,523	2.2%	3,329,315	2.3%	4,237,780	2.6%	3,299,759	2.0%	1,523,998	0.9%	-53.8%	-49.6%
All Other	3,130,251	2.3%	3,557,614	2.4%	4,495,063	2.7%	3,035,313	1.8%	2,387,687	1.4%	-21.3%	-23.7%
Local Unit Grants	722,667	0.5%	930,653	0.6%	726,555	0.4%	678,925	0.4%	2,536,802	1.4%	273.6%	251.0%
TOTAL INTERGOVERNMENTAL REVENUES	44,979,789	33.0%	48,962,172	33.5%	61,786,500	37.7%	57,690,548	34.8%	58,308,681	33.3%	1.1%	29.6%
Charges for Services	4,412,934	3.2%	5,389,002	3.7%	6,015,840	3.7%	5,983,354	3.6%	6,734,335	3.8%	12.6%	52.6%
Interest Earnings	4,329,389	3.2%	5,294,560	3.6%	5,367,195	3.3%	5,377,186	3.2%	5,628,543	3.2%	4.7%	30.0%
All Other Revenues	5,692,094	4.2%	5,244,455	3.6%	5,200,360	3.2%	5,707,243	3.4%	6,083,772	3.5%	6.6%	6.9%
TOTAL REVENUES	136,230,663	100.0%	146,283,160	100.0%	163,753,715	100.0%	165,775,867	100.0%	175,294,244	100.0%	5.7%	28.7%
OTHER FINANCING SOURCES												
Borrowing	2,210,019		11,671,731		12,951,630		9,970,524		17,731,022		77.8%	702.3%
Transfers In	5,349,895		7,382,130		6,760,570		7,809,385		7,970,576		2.1%	49.0%
TOTAL REVENUES AND OTHER SOURCES	143,790,577		165,337,021		183,465,915		183,555,776		200,995,842		9.5%	39.8%

TABLE 2
EXPENDITURES OF TOWNS
FOR THE YEARS ENDED DECEMBER 31, 1995 THROUGH 1999

	1995		1996		1997		1998		1999		1 Year Percent Change	5 Year Percent Change
	Amount	%	Amount	%	Amount	%	Amount	%	Amount	%		
EXPENDITURES												
General Government												
Current Expenditures	24,851,316	19.0%	26,161,947	17.4%	27,026,787	15.3%	29,262,693	17.8%	30,257,124	16.9%	3.4%	21.8%
Capital Outlay	1,459,778	1.1%	1,999,552	1.3%	1,186,042	0.7%	2,330,606	1.4%	2,268,481	1.3%	-2.7%	55.4%
Total	26,311,094	20.1%	28,161,499	18.7%	28,212,829	16.0%	31,593,299	19.3%	32,525,605	18.2%	3.0%	23.6%
Fire												
Current Expenditures	13,108,204	10.0%	13,793,381	9.1%	14,052,161	8.0%	14,529,432	8.9%	15,740,290	8.8%	8.3%	20.1%
Capital Outlay	1,423,535	1.1%	1,575,470	1.0%	1,141,583	0.6%	1,273,920	0.8%	1,837,195	1.0%	44.2%	29.1%
Total	14,531,739	11.1%	15,368,851	10.2%	15,193,744	8.6%	15,803,352	9.6%	17,577,485	9.8%	11.2%	21.0%
All Other Public Safety												
Current Expenditures	2,315,982	1.8%	2,339,123	1.6%	2,456,546	1.4%	2,436,303	1.5%	2,638,338	1.5%	8.3%	13.9%
Capital Outlay	181,477	0.1%	83,203	0.1%	94,640	0.1%	90,981	0.1%	74,307	0.0%	-18.3%	-59.1%
Total	2,497,459	1.9%	2,422,326	1.6%	2,551,186	1.4%	2,527,284	1.5%	2,712,645	1.5%	7.3%	8.6%
Road and Bridge												
Current Expenditures	52,031,176	39.8%	57,975,568	38.5%	75,033,282	42.6%	60,137,648	36.7%	62,328,948	34.9%	3.6%	19.8%
Capital Outlay	17,482,858	13.4%	21,552,193	14.3%	24,701,027	14.0%	25,360,146	15.5%	26,842,407	15.0%	5.8%	53.5%
Total	69,514,034	53.1%	79,527,761	52.8%	99,734,309	56.6%	85,497,794	52.1%	89,171,355	49.9%	4.3%	28.3%
Water and Sewer												
Current Expenditures	1,746,382	1.3%	2,153,325	1.4%	2,534,688	1.4%	3,002,536	1.8%	2,788,316	1.6%	-7.1%	59.7%
Capital Outlay	260,631	0.2%	3,226,268	2.1%	5,135,242	2.9%	5,978,946	3.6%	8,936,462	5.0%	49.5%	3328.8%
Total	2,007,013	1.5%	5,379,593	3.6%	7,669,930	4.3%	8,981,482	5.5%	11,724,778	6.6%	30.5%	484.2%
All Other												
Current Expenditures	6,502,244	5.0%	7,870,242	5.2%	7,952,302	4.5%	7,721,878	4.7%	8,354,869	4.7%	8.2%	28.5%
Capital Outlay	1,147,914	0.9%	1,378,368	0.9%	2,407,633	1.4%	1,894,004	1.2%	3,923,124	2.2%	107.1%	241.8%
Total	7,650,158	5.8%	9,248,610	6.1%	10,359,935	5.9%	9,615,882	5.9%	12,277,993	6.9%	27.7%	60.5%
TOTAL CURRENT EXPENDITURES	100,555,304	76.8%	110,293,586	73.2%	129,055,766	73.2%	117,090,490	71.4%	122,107,885	68.4%	4.3%	21.4%
TOTAL CAPITAL OUTLAY	21,956,193	16.8%	29,815,054	19.8%	34,666,167	19.7%	36,928,603	22.5%	43,881,976	24.6%	18.8%	99.9%
DEBT SERVICE												
Principal Payments	5,856,267	4.5%	8,095,913	5.4%	10,193,858	5.8%	8,179,152	5.0%	10,313,843	5.8%	26.1%	76.1%
Interest and Fiscal Charges	2,485,504	1.9%	2,550,051	1.7%	2,419,813	1.4%	1,774,152	1.1%	2,294,458	1.3%	29.3%	-7.7%
Total	8,341,771	6.4%	10,645,964	7.1%	12,613,671	7.2%	9,953,304	6.1%	12,608,301	7.1%	26.7%	51.1%
TOTAL EXPENDITURES	130,853,268	100.0%	150,754,604	100.0%	176,335,604	100.0%	163,972,397	100.0%	178,598,162	100.0%	8.9%	36.5%
OTHER FINANCING USES												
Transfers Out	5,358,030		7,382,130		6,760,570		7,809,385		7,970,576		2.1%	48.8%
TOTAL EXPENDITURES AND OTHER USES	136,211,298		158,136,734		183,096,174		171,781,782		186,568,738		8.6%	37.0%

This page left blank intentionally

**CLASSIFICATION OF
REVENUES AND EXPENDITURES**

Table 3
Classification of Revenues
For the Year Ended December 31, 1999

Name of Town	Taxable Tax Capacity	Tax Levy Payable 1999	Taxes	Special Assessments	Licenses and Permits	INTERGOVERNMENTAL REVENUES					Charges For Services	Interest Earnings	All Other Revenues	Total Revenues	Other Sources		Total Revenues & Other Sources
						Federal Grants	State Grants	County Grants	Local Units Grants	Total					Borrowing	Transfers In	
AITKIN																	
AITKIN	445,339	64,833	66,216	1,747	25	---	49,448	---	---	49,448	2,124	2,424	47	122,031	---	2,880	124,911
BALL BLUFF	92,277	17,151	19,147	---	---	---	32,170	---	---	32,170	---	419	1,647	53,383	---	---	53,383
BALSAM	20,535	2,198	2,198	---	---	---	427	2,186	---	2,613	---	---	---	4,811	---	---	4,811
BEAVER [1]	43,303	7,853	---	---	---	---	---	---	---	---	---	---	---	---	---	---	---
CLARK	56,274	11,322	12,403	---	---	---	12,147	---	---	12,147	---	404	2	24,956	---	---	24,956
CORNISH	48,556	8,069	10,789	---	---	---	5,161	---	---	5,161	---	1,889	282	18,121	---	---	18,121
FARM ISLAND	1,014,791	116,141	117,252	---	---	---	48,632	---	---	48,632	---	11,463	29	177,376	---	57,668	235,044
FLEMING	367,714	53,010	53,895	---	---	---	25,220	---	---	25,220	---	113	---	79,228	11,363	3,000	93,591
GLEN	409,802	42,083	43,530	10,040	---	---	21,207	---	---	21,207	2,715	817	480	78,789	---	---	78,789
HAUGEN	108,046	16,936	16,936	---	---	---	7,390	6,876	---	14,266	---	5,669	4	36,875	---	---	36,875
HAZELTON	728,681	129,539	130,221	---	---	---	37,958	---	---	37,958	9,819	3,671	1,935	183,604	---	---	183,604
HILL LAKE	162,387	22,757	22,626	---	---	---	23,935	---	---	23,935	---	1,974	7,659	56,194	---	---	56,194
IDUN	92,756	24,562	28,093	---	---	---	20,175	396	---	20,571	---	727	4	49,395	---	3,329	52,724
JEVNE	179,072	33,836	35,394	---	---	---	13,515	---	---	13,515	179	626	1,769	51,483	---	---	51,483
KIMBERLY	118,206	27,211	28,645	---	---	---	21,010	---	---	21,010	894	1,906	1,209	53,664	---	---	53,664
LAKESIDE	418,994	65,491	67,101	---	---	---	40,176	297	389	40,862	---	1,656	4	109,623	---	---	109,623
LEE	27,940	3,559	3,559	---	---	---	6,451	4,387	---	10,838	---	15	---	14,412	---	---	14,412
LIBBY	61,457	7,355	7,863	---	---	---	5,119	---	---	5,119	---	731	45	13,758	---	---	13,758
LOGAN	78,413	18,452	19,342	---	---	---	32,771	---	---	32,771	---	4,624	99	56,836	---	---	56,836
MACVILLE	71,113	12,847	18,121	---	---	---	7,781	---	---	7,781	606	266	4,769	31,543	---	---	31,543
MALMO	250,012	25,200	26,944	---	---	---	20,570	---	---	20,570	---	1,148	2,204	50,866	---	---	50,866
MCGREGOR [1]	39,946	3,750	---	---	---	---	---	---	---	---	---	---	---	---	---	---	---
MILLWARD	31,414	7,798	7,798	---	---	---	6,504	9,571	---	16,075	---	---	14,834	38,707	---	---	38,707
MORRISON	64,394	24,839	23,284	---	---	---	15,313	---	---	15,313	4	218	43	38,862	---	---	38,862
NORDLAND	638,483	60,538	51,997	---	211	---	49,005	---	---	49,005	4,810	4,499	86	110,608	35,000	---	145,608
PLINY	40,634	5,719	7,797	---	---	---	7,732	---	---	7,732	---	1,626	548	17,703	---	---	17,703
RICE RIVER	68,728	9,312	11,111	---	---	---	6,888	---	---	6,888	---	261	50	18,310	---	4,700	23,010
SALO	39,927	9,591	11,441	---	---	---	12,394	---	---	12,394	---	664	133	24,632	---	---	24,632
SEAVEY	33,270	9,329	12,825	---	---	---	10,891	---	---	10,891	4	1,182	1,088	25,990	---	---	25,990
SHAMROCK	1,528,970	165,068	166,475	10,600	---	---	60,229	---	---	60,229	104	4,980	---	242,388	---	---	242,388
SPALDING	81,870	10,801	12,133	---	---	---	7,397	---	---	7,397	---	210	---	19,740	---	---	19,740
SPENCER	212,878	52,994	52,865	---	---	---	25,341	---	---	25,341	424	4,815	1,918	85,363	---	---	85,363
TURNER [1]	189,947	22,165	---	---	---	---	---	---	---	---	---	---	---	---	---	---	---
VERDON	39,884	2,605	2,605	---	---	---	6,340	1,998	---	8,338	---	1,032	442	12,417	---	---	12,417
WAGNER	217,006	23,560	27,232	---	---	---	12,070	---	---	12,070	54	3,000	935	43,291	---	4,200	47,491
WAUKENABO	276,204	48,137	50,446	---	---	---	20,273	---	89,122	109,395	5,880	1,100	2,323	169,144	40,000	5,700	214,844
WEALTHWOOD	218,239	33,373	31,858	---	48	---	10,234	---	---	10,234	---	631	4	42,775	---	2,000	44,775
WHITE PINE	12,271	625	625	---	---	---	802	3,138	---	3,940	---	208	---	4,773	---	---	4,773
WILLIAMS	61,607	7,576	10,558	---	47	---	6,100	---	---	6,100	1,788	640	---	19,133	---	---	19,133
WORKMAN	158,663	15,594	16,387	---	---	---	15,962	---	---	15,962	---	4,349	13	36,711	---	---	36,711
COUNTY TOTAL	8,750,003	1,223,779	1,227,712	22,387	331	---	704,738	28,849	89,511	823,098	29,405	69,957	44,605	2,217,495	86,363	83,477	2,387,335
ANOKA																	
BURNS	2,358,131	240,397	273,392	95,388	131,748	88,086	31,258	16,008	2,233	137,585	44,943	32,175	16,731	731,962	136,913	147,326	1,016,201
COLUMBUS	3,003,064	705,237	839,053	19,144	85,630	8,348	166,754	20,379	---	195,481	38,224	33,596	43,440	1,254,568	---	11,170	1,265,738
LINWOOD	2,733,211	331,833	439,696	18,032	42,029	13,295	127,349	34,089	---	174,733	17,712	31,406	3,723	727,331	---	24,390	751,721
COUNTY TOTAL	8,094,406	1,277,467	1,552,141	132,564	259,407	109,729	325,361	70,476	2,233	507,799	100,879	97,177	63,894	2,713,861	136,913	182,886	3,033,660
BECKER																	
ATLANTA	190,182	33,536	33,536	---	---	11,105	9,931	29,007	---	50,043	---	2,149	5,557	91,285	---	---	91,285
AUDUBON	324,712	34,436	23,204	4,511	62	2,238	20,381	---	---	22,619	229	1,305	9,932	61,862	---	---	61,862
BURLINGTON	463,385	53,428	50,897	---	188	---	47,555	---	---	47,555	6	1,622	2,287	102,555	---	---	102,555

[1] Failed to report in time for this publication

[2] Incomplete report submitted

Table 3
Classification of Revenues
For the Year Ended December 31, 1999

Name of Town	Taxable Tax Capacity	Tax Levy Payable 1999	Taxes	Special Assessments	Licenses and Permits	INTERGOVERNMENTAL REVENUES					Charges For Services	Interest Earnings	All Other Revenues	Total Revenues	Other Sources		Total Revenues & Other Sources
						Federal Grants	State Grants	County Grants	Local Units Grants	Total					Borrowing	Transfers In	
BECKER (continued)																	
CALLAWAY	112,567	16,756	16,314	---	---	---	23,336	---	675	24,011	---	458	2,687	43,470	---	---	43,470
CARSONVILLE [1]	84,365	4,364	---	---	---	---	---	---	---	---	---	---	---	---	---	---	---
CORMORANT	1,015,412	131,323	149,299	672	5,425	---	69,729	7,095	---	76,824	---	6,342	8,923	247,485	---	---	247,485
CUBA	179,937	20,439	16,671	---	---	10,269	15,695	5,330	---	31,294	---	2,555	3,191	53,711	---	---	53,711
DETROIT	1,256,579	109,953	112,783	12,041	305	---	42,502	33,213	1,324	77,039	4,168	2,220	3	208,559	---	---	208,559
EAGLE VIEW	121,548	16,127	18,457	---	---	---	5,016	2,603	---	7,619	---	477	4	26,557	---	---	26,557
ERIE	617,257	114,185	114,185	---	300	---	28,654	20,180	---	48,834	---	978	1,498	165,795	---	75,000	240,795
EVERGREEN	88,274	15,626	17,243	---	---	---	26,830	---	---	26,830	---	984	---	45,057	---	---	45,057
FOREST	238,963	26,685	28,009	---	4	---	6,704	3,936	---	10,640	---	644	---	39,297	---	---	39,297
GREEN VALLEY	94,576	11,703	12,413	---	---	---	28,184	6,157	---	34,341	---	7,479	117	54,350	---	---	54,350
HAMDEN	175,104	40,767	44,327	---	---	1,614	23,959	---	---	25,573	---	878	1,276	72,054	---	---	72,054
HEIGHT OF LAND	249,349	55,092	59,244	---	---	120	33,706	12,718	---	46,424	---	329	985	107,102	---	---	107,102
HOLMESVILLE	216,118	25,767	26,216	---	---	---	24,747	500	---	25,247	---	2,913	2,869	57,245	---	---	57,245
LAKE EUNICE	998,649	129,726	150,898	42,162	---	---	44,207	2,289	---	46,496	---	4,599	2,081	246,236	75,000	---	321,236
LAKE PARK	209,963	19,699	19,874	---	---	2,733	29,543	741	---	33,017	---	3,005	289	56,095	---	---	56,095
LAKE VIEW	1,383,428	163,411	163,243	---	10,362	---	52,803	---	---	52,803	67,558	8,534	---	302,500	---	---	302,500
MAPLE GROVE [1]	172,342	12,014	---	---	---	---	---	---	---	---	---	---	---	---	---	---	---
OSAGE	317,630	65,486	67,539	---	207	---	19,661	1,313	---	20,974	3,914	1,307	2,901	96,842	---	15,713	112,555
PINE POINT	69,502	13,783	13,365	---	---	---	3,428	7,490	---	10,918	---	2,068	6	26,357	---	---	26,357
RICEVILLE	153,862	9,556	9,556	132	15	---	9,597	11,298	---	20,895	---	402	---	31,000	---	---	31,000
RICHWOOD	213,906	15,243	22,504	---	60	---	42,389	---	---	42,389	1,310	441	3,342	70,046	---	---	70,046
ROUND LAKE	190,898	13,163	12,145	---	375	---	4,358	1,566	---	5,924	7,845	2,778	2,165	31,232	---	20,000	51,232
RUNEBERG	102,772	35,930	38,100	---	---	---	22,670	697	---	23,367	---	836	2,196	64,499	---	---	64,499
SAVANNAH	102,967	15,746	17,213	---	---	---	5,338	4,115	---	9,453	---	319	1,276	28,261	---	---	28,261
SHELL LAKE	190,381	25,637	26,277	---	12	---	11,861	---	---	11,861	---	1,952	653	40,755	---	---	40,755
SILVER LEAF	105,608	16,642	16,900	---	---	---	25,019	---	---	25,019	---	2,853	17	44,789	---	---	44,789
SPRING CREEK	142,179	22,649	23,387	---	---	---	20,105	---	---	20,105	---	176	586	44,254	12,000	---	56,254
SPRUCE GROVE	109,722	25,264	25,264	---	---	---	22,031	11,649	---	33,680	---	428	2,470	61,842	---	---	61,842
SUGAR BUSH	186,450	16,613	16,613	---	---	---	13,345	731	---	14,076	106	528	---	31,323	---	---	31,323
TOAD LAKE	166,104	39,094	48,863	---	---	---	19,596	3,596	---	23,192	---	862	---	72,917	---	---	72,917
TWO INLETS	169,491	30,774	32,943	---	125	---	21,856	678	---	22,534	---	1,026	3,334	59,962	---	---	59,962
WALWORTH	173,775	22,831	23,672	---	---	---	15,439	3,324	---	18,763	---	69	4	42,508	---	---	42,508
WHITE EARTH [1]	88,456	10,575	---	---	---	---	---	---	---	---	---	---	---	---	---	---	---
WOLF LAKE	58,553	20,550	19,813	---	125	---	9,391	5,180	---	14,571	6	643	193	35,351	---	---	35,351
COUNTY TOTAL	10,734,966	1,434,573	1,470,877	59,518	17,685	27,959	799,566	175,406	1,999	1,004,930	85,142	64,159	60,842	2,763,153	87,000	110,713	2,960,866
BELTRAMI																	
ALASKA	86,655	10,976	12,882	---	---	---	14,910	---	---	14,910	---	253	2,271	30,316	---	---	30,316
BATTLE	14,203	968	939	---	24	---	2,187	857	---	3,044	---	149	---	4,156	---	---	4,156
BEMIDJI	1,124,112	112,602	116,837	---	4,038	---	36,387	---	---	36,387	---	8,894	6,401	172,557	---	---	172,557
BENVILLE	34,456	3,685	3,685	---	---	---	12,376	---	---	12,376	---	1,074	---	17,135	---	50,605	67,740
BIRCH	36,153	3,912	3,912	---	---	---	613	12,700	---	13,313	---	1,016	---	18,241	---	---	18,241
BUZZLE	86,000	15,473	15,473	---	---	420	18,966	---	---	19,386	---	156	4	35,019	---	---	35,019
CORMANT	53,423	2,071	3,975	---	13	---	7,257	---	---	7,257	---	2,654	1,286	15,185	---	3,700	18,885
DURAND	63,841	20,034	19,659	---	---	---	2,120	---	---	2,120	---	312	4	22,095	---	---	22,095
ECKLES[1]	348,711	35,862	---	---	---	---	---	---	---	---	---	---	---	---	---	---	---
FROHN	488,771	90,345	88,781	---	715	---	37,660	5,701	---	43,361	382	1,232	22,926	157,397	---	---	157,397
GRANT VALLEY	523,789	118,036	120,429	568	---	---	33,062	---	---	33,062	7,609	6,567	157	168,392	---	---	168,392
HAGALI	111,918	19,501	19,501	---	---	---	4,551	8,228	---	12,779	---	471	164	32,915	---	10,000	42,915
HAMRE	14,428	794	933	---	---	---	2,871	7,329	---	10,200	80	17	---	11,230	---	---	11,230
HINES	176,213	32,700	35,159	---	---	---	13,924	---	---	13,924	698	888	1,452	52,121	---	---	52,121
HORNET	45,380	12,157	15,657	2,369	---	---	8,075	590	---	8,665	2	---	160	26,853	---	11,000	37,853
JONES	63,308	14,040	19,134	---	---	---	7,210	---	---	7,210	---	233	390	26,967	---	---	26,967

[1] Failed to report in time for this publication

[2] Incomplete report submitted

Table 3
Classification of Revenues
For the Year Ended December 31, 1999

Name of Town	Taxable Tax Capacity	Tax Levy Payable 1999	Taxes	Special Assessments	Licenses and Permits	INTERGOVERNMENTAL REVENUES					Charges For Services	Interest Earnings	All Other Revenues	Total Revenues	Other Sources		Total Revenues & Other Sources
						Federal Grants	State Grants	County Grants	Local Units Grants	Total					Borrowing	Transfers In	
BELTRAMI (continued)																	
KELLIHER	27,345	1,648	1,881	---	---	858	3,916	1,099	---	5,873	---	1,043	---	8,797	---	---	8,797
LAMMERS	415,296	65,933	75,168	---	350	---	12,532	5,000	---	17,532	22	762	---	93,834	---	23,000	116,834
LANGOR	44,247	5,478	5,478	237	---	3,811	11,537	6,523	---	21,871	---	369	---	27,955	---	---	27,955
LEE	18,746	2,159	3,444	---	---	---	5,901	386	---	6,287	---	327	105	10,163	---	---	10,163
LIBERTY	165,468	29,094	31,335	---	62	---	20,962	---	---	20,962	---	2,731	66	55,156	---	---	55,156
MAPLE RIDGE	30,448	4,457	12,387	---	---	---	4,811	---	---	4,811	---	175	1,696	19,069	---	---	19,069
MINNIE	13,659	5,420	5,214	---	---	3,394	3,555	6,484	---	13,433	---	---	623	19,270	---	---	19,270
MOOSE LAKE	100,383	18,418	18,418	---	---	---	10,255	20,674	136	31,065	240	3,548	1,706	54,977	---	---	54,977
NEBISH	83,607	15,318	17,834	---	24	---	11,941	---	---	11,941	106	396	9	30,310	---	---	30,310
NORTHERN	1,874,125	198,414	218,390	5,989	9,622	---	87,770	---	---	87,770	26,189	20,472	1,088	369,520	---	---	369,520
OBRIEN [1]	41,112	---	---	---	---	---	---	---	---	---	---	---	---	---	---	---	---
PORT HOPE	217,795	35,644	36,872	---	24	---	19,417	---	---	19,417	2	275	704	57,294	---	---	57,294
QUIRING	31,790	3,034	4,134	---	---	---	2,619	---	---	2,619	---	896	200	7,849	---	---	7,849
ROOSEVELT	75,895	14,381	14,381	---	20	---	4,304	9,250	---	13,554	1,506	266	131	29,858	---	---	29,858
SHOOKS	59,378	7,635	9,769	---	---	1,751	6,116	---	---	7,867	---	171	4	17,811	---	---	17,811
SHOTLEY	52,514	7,112	7,151	---	---	---	4,645	1,006	---	5,651	2,047	233	---	15,082	---	---	15,082
SPRUCE GROVE	13,936	1,450	2,782	---	62	---	7,371	---	---	7,371	---	1,101	7	11,323	---	---	11,323
STEENERSON	14,063	2,710	2,710	---	---	---	17,217	---	---	17,217	1,700	---	---	21,627	---	---	21,627
SUGAR BUSH	57,881	11,783	20,641	---	---	---	36,970	4,796	---	41,766	---	777	780	63,964	---	---	63,964
SUMMIT	61,161	4,931	4,931	---	---	---	9,794	6,490	---	16,284	---	2,307	92	23,614	---	---	23,614
TAYLOR	56,163	7,101	7,101	---	140	---	24,692	8,380	---	33,072	4	1,558	---	41,875	---	---	41,875
TEN LAKE	346,700	73,504	86,418	10,078	825	---	19,820	---	---	19,820	402	1,665	100	119,308	---	26,063	145,371
TURTLE LAKE	729,432	74,738	77,323	151	205	---	18,654	---	---	18,654	2,659	1,548	226	100,766	---	3,056	103,822
TURTLE RIVER	495,308	58,204	63,210	5,250	245	3,005	26,408	---	---	29,413	1,973	3,639	916	104,646	---	34,800	139,446
WASKISH	72,188	14,570	23,499	---	24	---	4,765	---	---	4,765	22,834	1,723	13,086	65,931	---	18,000	83,931
WOODROW	31,660	3,824	3,824	---	---	---	3,743	9,580	---	13,323	1,082	663	---	18,892	---	---	18,892
COUNTY TOTAL	8,401,661	1,160,116	1,231,251	24,642	16,393	13,239	581,884	115,073	136	710,332	69,537	70,561	56,754	2,179,470	---	180,224	2,359,694
BENTON																	
ALBERTA	227,150	45,410	55,074	150	---	---	19,275	---	---	19,275	---	914	1,451	76,864	---	---	76,864
GILMANTON	341,925	73,880	85,092	---	262	---	17,436	---	---	17,436	2,058	917	4	105,769	---	---	105,769
GLENDORADO	310,537	46,727	56,698	---	---	---	20,603	---	---	20,603	---	2,491	3,479	83,271	---	---	83,271
GRAHAM	240,322	30,492	41,108	---	10	---	16,950	---	---	16,950	---	2,055	23	60,146	---	---	60,146
GRANITE LEDGE	204,053	16,906	16,906	275	160	---	33,424	2,247	---	35,671	1,495	2,058	918	57,483	---	---	57,483
LANGOLA	508,562	93,265	110,494	2,046	43	---	36,998	---	---	36,998	---	1,919	10,211	161,711	---	---	161,711
MAYHEW LAKE	346,185	50,896	58,736	150	14	---	35,063	---	---	35,063	---	2,520	546	97,029	---	---	97,029
MAYWOOD	287,069	26,666	26,666	---	18	---	39,617	13,350	---	52,967	---	531	237	80,419	---	---	80,419
MINDEN	1,473,839	94,355	103,383	---	63	---	19,399	---	---	19,399	12,634	22,374	2,440	160,293	---	---	160,293
SAUK RAPIDS	398,361	30,518	39,169	---	---	---	7,633	---	---	7,633	---	1,678	1,444	49,924	---	2,000	51,924
ST. GEORGE	374,152	61,555	61,555	---	37	---	29,116	---	---	29,116	25	1,648	1,477	93,858	---	41,286	135,144
WATAB	1,314,212	143,341	149,509	---	61	---	38,592	---	---	38,592	386	5,033	6,341	199,922	---	---	199,922
COUNTY TOTAL	6,026,367	714,011	804,390	2,621	668	---	314,106	15,597	---	329,703	16,598	44,138	28,571	1,226,689	---	43,286	1,269,975
BIG STONE																	
AKRON	185,594	19,098	19,342	---	---	4,821	28,201	2,072	---	35,094	---	274	165	54,875	---	---	54,875
ALMOND [1]	142,240	18,188	---	---	---	---	---	---	---	---	---	---	---	---	---	---	---
ARTICHOKE	125,311	11,443	11,594	---	---	16,215	12,234	10,000	205	38,654	---	---	14	50,262	---	---	50,262
BIG STONE	188,957	18,257	19,852	---	---	5,155	14,135	---	---	19,290	4	2,139	377	41,662	---	---	41,662
BROWNS VALLEY	213,836	30,906	33,506	---	12	202	17,618	---	---	17,820	---	1,340	18	52,696	---	5,000	57,696
FOSTER [1]	170,748	32,072	---	---	---	---	---	---	---	---	---	---	---	---	---	---	---
GRACEVILLE [1]	217,864	46,163	---	---	---	---	---	---	---	---	---	---	---	---	---	---	---
MALTA	169,641	18,182	18,217	---	---	1,177	7,602	1,362	---	10,141	---	522	---	28,880	---	---	28,880

[1] Failed to report in time for this publication

[2] Incomplete report submitted

Table 3
Classification of Revenues
For the Year Ended December 31, 1999

Name of Town	Taxable Tax Capacity	Tax Levy Payable 1999	Taxes	Special Assessments	Licenses and Permits	INTERGOVERNMENTAL REVENUES					Charges For Services	Interest Earnings	All Other Revenues	Total Revenues	Other Sources		Total Revenues & Other Sources
						Federal Grants	State Grants	County Grants	Local Units Grants	Total					Borrowing	Transfers In	
BIG STONE (continued)																	
MOONSHINE	213,682	16,042	17,469	---	---	823	9,268	210	---	10,301	---	1,854	91	29,715	---	---	29,715
ODESSA	108,605	9,938	9,938	---	---	---	12,874	4,623	---	17,497	---	578	277	28,290	---	---	28,290
ORTONVILLE	83,482	7,274	7,492	---	---	---	10,069	332	---	10,401	448	682	---	19,023	---	---	19,023
OTREY	112,527	13,617	13,595	---	---	---	9,199	3,086	---	12,285	---	69	110	26,059	---	---	26,059
PRIOR	278,073	37,562	40,292	---	---	517	18,793	---	---	19,310	---	2,213	4	61,819	---	---	61,819
TOQUA	160,271	19,964	19,964	---	---	1,021	13,678	3,088	---	17,787	---	3,789	---	41,540	---	3,000	44,540
COUNTY TOTAL	2,370,831	298,706	211,261	---	12	29,931	153,671	24,773	205	208,580	452	13,460	1,056	434,821	---	8,000	442,821
BLUE EARTH																	
BEAUFORD	448,126	57,451	58,670	---	50	---	19,109	---	---	19,109	---	420	54	78,303	---	---	78,303
BUTTERNUT VALLEY	466,355	23,231	22,835	---	---	---	2,596	6,130	---	8,726	---	---	---	31,561	---	---	31,561
CAMBRIA	208,863	25,320	26,885	---	9	---	24,000	---	---	24,000	---	42	3,028	53,964	---	---	53,964
CERESCO	419,612	27,647	27,258	---	---	---	10,900	---	---	10,900	---	1,929	207	40,294	---	---	40,294
DANVILLE	417,001	48,359	50,925	---	---	---	14,671	---	---	14,671	50	2,269	342	68,257	---	---	68,257
DECORIA	707,344	61,390	61,104	---	---	---	57,850	---	---	57,850	4	8,356	370	127,684	---	---	127,684
GARDEN CITY	535,141	56,651	57,534	5,807	238	---	30,381	---	---	30,381	6	663	1,923	96,552	---	10,000	106,552
JAMESTOWN	498,331	43,066	50,628	---	---	---	1,536	8,739	---	10,275	---	1,227	52	62,182	61,000	---	123,182
JUDSON	610,742	52,026	52,339	---	---	---	10,217	---	---	10,217	---	487	1,348	64,391	---	---	64,391
LE RAY	595,716	88,719	96,807	1,605	---	---	40,696	---	---	40,696	---	5,788	1,293	146,189	---	---	146,189
LIME	930,921	105,198	116,127	23,691	---	---	21,032	---	---	21,032	---	5,552	27,317	193,719	---	---	193,719
LINCOLN	404,120	26,842	26,395	---	---	---	9,289	---	---	9,289	123	538	---	36,345	---	---	36,345
LYRA	445,706	54,782	55,187	---	---	---	33,811	---	---	33,811	104	7,982	217	97,301	---	---	97,301
MANKATO	1,830,668	171,085	173,827	---	---	---	41,646	---	---	41,646	7,238	15,432	5,312	243,455	---	---	243,455
MAPLETON	402,947	48,331	47,275	763	---	---	19,738	---	---	19,738	---	---	2	67,778	---	---	67,778
MCPHERSON	496,571	53,509	51,581	---	---	---	31,527	2,000	---	33,527	---	1,891	4	87,003	---	---	87,003
MEDO	423,336	89,331	89,331	---	---	---	30,906	---	---	30,906	983	1,138	1,163	123,521	---	---	123,521
PLEASANT MOUND	448,963	46,369	47,629	---	---	---	11,340	---	---	11,340	4	14	---	58,987	---	---	58,987
RAPIDAN	724,338	112,094	110,559	585	---	---	48,215	---	---	48,215	342	898	687	161,286	---	---	161,286
SHELBY	490,934	40,119	40,281	---	---	---	17,597	---	---	17,597	---	3,941	112	61,931	---	35,000	96,931
SOUTH BEND	875,796	75,887	77,796	50,222	138	709	52,162	---	---	52,871	51,389	36,490	8,489	277,395	---	---	277,395
STERLING	433,734	42,341	42,779	31	---	---	18,505	---	---	18,505	---	298	3,505	65,118	---	---	65,118
VERNON CENTER	544,129	67,998	68,368	---	---	---	12,699	---	---	12,699	---	3,613	104	84,784	---	---	84,784
COUNTY TOTAL	13,359,394	1,417,746	1,452,120	82,704	435	709	560,423	16,869	---	578,001	60,243	98,968	55,529	2,328,000	61,000	45,000	2,434,000
BROWN																	
ALBIN	311,140	17,534	17,534	---	---	---	31,645	130	---	31,775	---	3,200	---	52,509	---	---	52,509
BASHAW [1]	257,868	25,892	---	---	---	---	---	---	---	---	---	---	---	---	---	---	---
BURNSTOWN	395,422	35,102	35,579	---	---	---	11,646	---	---	11,646	4	398	---	47,627	---	---	47,627
COTTONWOOD	526,531	43,054	42,357	---	49	---	23,765	7,150	---	30,915	905	1,473	64,260	139,959	---	---	139,959
EDEN	388,587	36,050	34,727	---	---	---	27,568	1,258	---	28,826	---	5,394	1,182	70,129	---	---	70,129
HOME	806,477	67,688	65,887	---	---	---	38,256	---	---	38,256	---	5,365	3,471	112,979	---	---	112,979
LAKE HANSKA [1]	394,183	30,509	---	---	---	---	---	---	---	---	---	---	---	---	---	---	---
LEAVENWORTH	298,112	24,466	24,544	---	20	---	22,853	---	---	22,853	---	3,782	16	51,215	---	---	51,215
LINDEN	404,309	29,345	28,685	640	---	---	31,682	1,023	---	32,705	---	1,932	263	64,225	---	---	64,225
MILFORD	648,665	53,936	54,467	---	44	---	22,227	16,584	---	38,811	---	7,838	6,564	107,724	---	---	107,724
MULLIGAN	259,474	23,638	21,309	592	---	---	13,861	11,413	1,137	26,411	---	2,590	552	51,454	---	---	51,454
NORTH STAR	326,295	21,154	20,634	---	---	---	9,271	12,911	---	22,182	---	3,749	4	46,569	---	9,200	55,769
PRAIRIEVILLE	383,613	33,632	33,632	2,513	---	---	19,079	---	---	19,079	---	5,639	66	60,929	---	---	60,929
SIGEL	325,717	22,514	22,514	---	10	---	18,152	12,623	---	30,775	392	995	55	54,741	---	---	54,741

[1] Failed to report in time for this publication

[2] Incomplete report submitted

Table 3
Classification of Revenues
For the Year Ended December 31, 1999

Name of Town	Taxable Tax Capacity	Tax Levy Payable 1999	Taxes	Special Assessments	Licenses and Permits	INTERGOVERNMENTAL REVENUES					Charges For Services	Interest Earnings	All Other Revenues	Total Revenues	Other Sources		Total Revenues & Other Sources
						Federal Grants	State Grants	County Grants	Local Units Grants	Total					Borrowing	Transfers In	
BROWN (continued)																	
STARK	295,610	19,886	19,055	---	10	---	27,381	27	---	27,408	---	6,871	25	53,369	---	10,000	63,369
STATELY [1]	284,396	32,074	---	---	---	---	---	---	---	---	---	---	---	---	---	---	---
COUNTY TOTAL	6,306,399	516,474	420,924	3,745	133	---	297,386	63,119	1,137	361,642	1,301	49,226	76,458	913,429	---	19,200	932,629
CARLTON																	
ATKINSON	106,756	17,404	17,156	---	36	---	6,558	74	---	6,632	4	377	512	24,717	---	2,000	26,717
AUTOMBA	82,554	14,581	15,060	---	---	---	4,627	2,874	---	7,501	---	7,004	36	29,601	---	---	29,601
BARNUM	392,787	61,015	68,445	---	---	---	24,082	---	---	24,082	816	2,870	4	96,217	---	15,500	111,717
BESEMAN	80,770	27,576	28,439	---	---	---	7,373	---	---	7,373	---	413	2,362	38,587	---	---	38,587
BLACKHOOF	205,249	23,925	24,693	---	---	---	47,977	3,575	---	51,552	2,223	3,405	4,894	86,767	---	---	86,767
EAGLE	224,034	17,692	17,736	---	---	---	27,922	---	---	27,922	---	2,484	1,100	49,242	---	---	49,242
HOLYOKE	73,474	21,122	23,127	722	---	---	17,137	---	---	17,137	5,096	2,609	2,389	51,080	---	---	51,080
KALEVALA	115,905	17,029	16,933	---	---	---	10,176	3,065	---	13,241	4	1,213	3,223	34,614	---	---	34,614
LAKEVIEW [1]	118,965	27,277	---	---	---	---	---	---	---	---	---	---	---	---	---	---	---
MAHTOWA	151,297	54,901	57,068	---	175	---	54,688	5,628	---	60,316	---	1,239	1,414	120,212	---	---	120,212
MOOSE LAKE	355,822	63,417	62,245	---	---	---	79,653	---	---	79,653	---	4,409	933	147,240	---	---	147,240
PERCH LAKE	516,327	143,079	151,305	---	---	---	34,277	---	---	34,277	---	5,554	7,093	198,229	---	---	198,229
SILVER	122,809	22,892	17,523	---	---	---	9,510	4,197	---	13,707	---	838	---	32,068	---	---	32,068
SILVER BROOK [1]	766,544	86,160	---	---	---	---	---	---	---	---	---	---	---	---	---	---	---
SKELTON	104,829	19,146	20,078	---	---	---	19,645	3,393	---	23,038	798	2,766	810	47,490	---	---	47,490
SPLIT ROCK	87,514	23,691	19,145	---	87	---	6,904	9,760	---	16,664	---	1,080	1,459	38,435	---	---	38,435
THOMSON	2,090,178	400,185	400,625	43,373	16,276	---	312,031	---	---	312,031	128,883	39,964	28,060	969,212	737,075	127,423	1,833,710
TWIN LAKES	1,175,211	279,370	280,549	---	63	---	64,009	---	---	64,009	68,977	8,020	232,367	653,985	---	9,000	662,985
WRENSHALL	101,485	18,666	22,787	---	---	---	10,575	---	---	10,575	---	---	1,661	35,023	---	---	35,023
COUNTY TOTAL	6,872,510	1,339,128	1,242,914	44,095	16,637	---	737,144	32,566	---	769,710	206,801	84,245	288,317	2,652,719	737,075	153,923	3,543,717
CARVER																	
BENTON	715,586	63,406	63,406	---	70	---	37,826	10,164	110	48,100	89	6,102	5,899	123,666	---	---	123,666
CAMDEN	636,234	74,321	82,958	32,243	30	---	61,151	11,112	7,391	79,654	6,078	1,941	919	203,823	---	1,230	205,053
CHASKA	141,537	7,607	7,607	---	---	---	737	3,282	---	4,019	---	---	---	11,626	---	---	11,626
DAHLGREN	1,159,689	120,728	146,358	9,386	450	---	41,789	1,000	---	42,789	---	5,040	3,116	207,139	---	---	207,139
HANCOCK	243,302	48,800	50,800	649	334	---	18,771	1,000	---	19,771	8,322	2,768	128	82,772	---	---	82,772
HOLLYWOOD	712,462	117,134	115,132	42,057	454	---	61,338	11,916	---	73,254	480	5,531	24,441	261,349	---	---	261,349
LAKETOWN	1,725,868	280,755	351,476	224,625	3,465	2,841	75,718	741	---	79,300	163,376	27,543	30,741	880,526	95,859	58,899	1,035,284
SAN FRANCISCO	697,579	80,897	88,602	---	454	---	48,095	944	---	49,039	140	3,842	---	142,077	---	---	142,077
WACONIA	1,045,832	132,271	127,612	---	150	---	58,534	---	---	58,534	1,847	16,528	145	204,816	---	---	204,816
WATERTOWN	1,316,843	129,687	144,448	69,362	530	---	40,542	---	---	40,542	35	10,053	---	264,970	---	---	264,970
YOUNG AMERICA	552,894	56,390	62,683	---	540	---	61,279	2,500	1,000	64,779	2,710	9,460	1,680	141,852	---	---	141,852
COUNTY TOTAL	8,947,826	1,111,996	1,241,082	378,322	6,477	2,841	505,780	42,659	8,501	559,781	183,077	88,808	67,069	2,524,616	95,859	60,129	2,680,604
CASS																	
ANSEL	35,898	601	601	---	75	---	13,418	3,179	---	16,597	---	1,621	53	18,947	---	---	18,947
BARCLAY	188,824	21,258	21,258	1,069	15	---	14,219	673	---	14,892	---	4,264	---	41,498	---	---	41,498
BECKER	139,399	23,797	28,863	---	---	---	28,330	---	---	28,330	6	3,662	2,784	63,645	---	---	63,645
BEULAH	72,915	3,929	4,095	---	---	---	16,242	---	---	16,242	---	321	7	20,665	---	---	20,665
BIRCH LAKE	693,124	104,073	103,518	4,079	10	---	23,763	---	---	23,763	---	3,120	520	135,010	---	---	135,010
BLIND LAKE	107,410	8,863	9,000	---	---	---	2,498	---	---	2,498	11,571	1,349	195	24,613	---	---	24,613
BOY LAKE	185,929	30,016	30,016	---	98	---	10,146	37,862	---	48,008	---	7,897	---	86,019	---	---	86,019
BOY RIVER [1]	23,027	3,589	---	---	---	---	---	---	---	---	---	---	---	---	---	---	---
BULL MOOSE [1]	48,850	4,708	---	---	---	---	---	---	---	---	---	---	---	---	---	---	---
BUNGO	31,619	16,203	16,284	24	70	---	6,858	---	---	6,858	641	75	603	24,555	---	---	24,555

[1] Failed to report in time for this publication

[2] Incomplete report submitted

**Table 3
Classification of Revenues
For the Year Ended December 31, 1999**

Name of Town	Taxable Tax Capacity	Tax Levy Payable 1999	Taxes	Special Assessments	Licenses and Permits	INTERGOVERNMENTAL REVENUES					Charges For Services	Interest Earnings	All Other Revenues	Total Revenues	Other Sources		Total Revenues & Other Sources
						Federal Grants	State Grants	County Grants	Local Units Grants	Total					Borrowing	Transfers In	
CASS (continued)																	
BYRON	37,834	3,982	3,982	---	---	---	19,574	5,666	---	25,240	---	2,354	2,827	34,403	---	---	34,403
CROOKED LAKE	963,245	113,557	124,959	4,066	492	---	24,431	---	---	24,431	40,881	837	35,182	230,848	---	50,000	280,848
DEERFIELD	77,402	4,695	6,538	---	---	---	6,297	2,812	---	9,109	---	287	175	16,109	---	---	16,109
FAIRVIEW	1,251,343	88,520	92,515	---	---	---	10,433	---	---	10,433	---	1,824	33	104,805	---	8,000	112,805
GOULD	99,887	7,582	8,281	---	38	---	4,494	---	---	4,494	---	498	---	13,311	---	---	13,311
HIRAM	897,821	54,659	57,675	10,931	---	---	17,577	---	---	17,577	3,454	1,435	---	91,072	---	---	91,072
HOME BROOK	65,488	16,284	20,519	---	---	---	19,102	---	---	19,102	---	281	506	40,408	---	---	40,408
INGUADONA	191,385	19,020	19,319	---	6	---	11,895	---	---	11,895	---	977	1,345	33,542	---	---	33,542
KEGO	676,108	29,972	35,023	---	---	---	12,768	---	---	12,768	---	10,599	3,020	61,410	---	---	61,410
LEECH LAKE	328,547	40,408	48,505	5,630	---	---	10,064	---	---	10,064	---	402	969	65,570	---	---	65,570
LIMA	24,367	2,481	2,481	---	---	---	1,237	2,371	---	3,608	---	207	---	6,296	---	---	6,296
LOON LAKE	147,449	42,558	44,366	5,010	---	---	30,076	---	---	30,076	---	10,982	13,087	103,521	---	6,000	109,521
MAPLE	87,561	40,610	48,208	---	660	---	7,533	---	---	7,533	108	695	---	57,204	---	---	57,204
MAY	204,881	72,839	74,546	---	---	---	33,298	---	---	33,298	3,031	3,263	1,383	115,521	---	---	115,521
MCKINLEY	51,500	8,866	12,213	---	---	---	14,058	---	---	14,058	---	1,227	478	27,976	---	---	27,976
MEADOW BROOK	59,729	22,669	26,102	---	---	---	17,321	---	---	17,321	---	1,353	19	44,795	---	---	44,795
MOOSE LAKE	33,405	6,315	6,339	---	---	---	24,617	---	---	24,617	249	870	---	32,075	---	35,000	67,075
OTTER TAIL PENINSULA	273,160	45,213	44,203	---	36	2,032	11,956	---	---	13,988	1,466	2,073	---	61,766	---	---	61,766
PIKE BAY	646,746	112,838	114,691	---	---	---	10,660	---	---	10,660	3,820	7,359	2,532	139,062	---	---	139,062
PINE LAKE	390,060	26,708	29,843	---	4	---	7,832	---	---	7,832	---	1,233	3,870	42,782	---	---	42,782
PINE RIVER [1]	341,368	89,049	---	---	---	---	---	---	---	---	---	---	---	---	---	---	---
PONTO LAKE	704,299	45,463	50,189	---	40	---	25,025	---	---	25,025	494	1,864	4,827	82,439	---	28,311	110,750
POPLAR	42,565	6,297	6,896	---	---	---	14,512	---	---	14,512	---	754	782	22,944	---	---	22,944
POWERS	591,447	61,422	64,892	---	---	16,687	36,521	---	---	53,208	500	3,025	1,537	123,162	---	26,338	149,500
REMER	69,367	9,466	9,444	---	88	1,433	3,879	13	---	5,325	---	225	---	15,082	---	---	15,082
ROGERS	156,607	9,504	9,976	---	---	41,892	5,429	1,823	---	49,144	97	1,228	682	61,127	---	---	61,127
SALEM	30,448	3,019	3,019	---	---	1,458	1,611	4,936	---	8,005	---	541	99	11,664	---	---	11,664
SHINGOBEE	1,738,019	234,285	246,125	57,435	3,401	2,610	73,452	---	---	76,062	14,587	6,926	19,056	423,592	744,455	187,106	1,355,153
SLATER [1]	104,496	10,776	---	---	---	---	---	---	---	---	---	---	---	---	---	---	---
SMOKEY HOLLOW	49,775	6,823	7,318	---	---	---	3,533	5,831	---	9,364	---	662	996	18,340	---	---	18,340
SYLVAN	986,920	274,482	283,305	6,618	---	---	50,890	---	---	50,890	861	5,206	3,055	349,935	19,637	69,123	438,695
THUNDER LAKE	683,481	40,230	47,343	---	---	---	14,382	---	---	14,382	1,289	575	4	63,593	---	---	63,593
TORREY	103,633	8,104	9,299	---	---	---	7,721	---	---	7,721	---	378	---	17,398	---	---	17,398
TRELIPE	230,355	9,652	9,652	---	---	---	4,687	25,323	---	30,010	798	4,060	12	44,532	---	12,442	56,974
TURTLE LAKE	745,318	62,473	66,535	---	---	---	20,051	783	---	20,834	---	570	11,397	99,336	---	---	99,336
WABEDO	906,030	59,490	63,527	3,510	---	---	14,363	---	---	14,363	---	2,296	2,260	85,956	---	29,000	114,956
WALDEN	109,998	17,830	16,226	---	---	---	19,251	---	---	19,251	3,746	423	---	39,646	---	---	39,646
WILKINSON	138,138	22,206	25,118	---	---	---	7,362	377	---	7,739	---	6,270	1,185	40,312	---	---	40,312
WILSON	186,378	35,000	35,889	---	---	---	5,253	---	---	5,253	5,079	---	2,863	49,084	---	65,142	114,226
WOODROW	1,462,188	69,966	75,258	---	8	---	33,208	10,367	---	43,575	---	10,163	175	129,179	---	8,000	137,179
COUNTY TOTAL	17,415,743	2,052,350	2,063,954	98,372	5,041	66,112	751,827	102,016	---	919,955	92,678	116,231	118,518	3,414,749	764,092	524,462	4,703,303
CHIPPEWA																	
BIG BEND	200,061	17,519	17,037	---	---	---	39,947	---	---	39,947	---	911	3,533	61,428	---	---	61,428
CRATE [1]	356,713	39,349	---	---	---	---	---	---	---	---	---	---	---	---	---	---	---
GRACE	269,120	32,182	32,182	---	10	---	31,960	---	---	31,960	---	2,278	198	66,628	---	15,000	81,628
GRANITE FALLS [2]	277,938	28,761	---	---	---	---	---	---	---	---	---	---	---	---	---	---	---
HAVELOCK	310,460	30,175	30,390	---	---	---	38,537	---	---	38,537	---	7,359	17	76,303	---	---	76,303
KRAGERO	139,145	21,163	28,244	---	24	---	25,533	---	---	25,533	---	806	---	54,607	---	---	54,607
LEENTHROP	333,702	30,639	30,543	---	---	---	28,715	---	---	28,715	---	3,664	13	62,935	---	---	62,935
LONE TREE	368,236	29,647	30,319	13	---	---	39,952	2,434	---	42,386	---	6,039	---	78,757	---	---	78,757
LOURISTON	323,065	38,976	38,778	---	---	---	16,334	13,136	---	29,470	---	2,958	1,086	72,292	---	---	72,292
MANDT	229,825	58,618	59,389	---	---	---	15,690	13,865	---	29,555	---	1,629	27	90,600	---	---	90,600

[1] Failed to report in time for this publication

[2] Incomplete report submitted

Table 3
Classification of Revenues
For the Year Ended December 31, 1999

Name of Town	Taxable Tax Capacity	Tax Levy Payable 1999	Taxes	Special Assessments	Licenses and Permits	INTERGOVERNMENTAL REVENUES					Charges For Services	Interest Earnings	All Other Revenues	Total Revenues	Other Sources		Total Revenues & Other Sources
						Federal Grants	State Grants	County Grants	Local Units Grants	Total					Borrowing	Transfers In	
CHIPPEWA (continued)																	
RHEIDERLAND	395,363	40,291	40,612	---	---	---	21,109	13,214	---	34,323	---	651	4	75,590	---	---	75,590
ROSEWOOD [1]	290,601	32,196	---	---	---	---	---	---	---	---	---	---	---	---	---	---	---
SPARTA	513,600	90,039	90,939	5,960	18	---	26,215	15,522	---	41,737	4	2,490	369	141,517	---	---	141,517
STONEHAM	401,360	37,343	37,322	---	---	---	14,302	10,620	---	24,922	---	1,459	---	63,703	---	---	63,703
TUNSBURG	185,673	26,045	34,000	---	---	---	13,915	2,438	---	16,353	---	2,136	329	52,818	---	---	52,818
WOODS	349,690	64,656	64,286	---	---	---	30,051	---	---	30,051	936	2,800	10,624	108,697	---	---	108,697
COUNTY TOTAL	4,944,552	617,599	534,041	5,973	52	---	342,260	71,229	---	413,489	940	35,180	16,200	1,005,875	---	15,000	1,020,875
CHISAGO																	
AMADOR	379,314	68,667	67,421	9,450	---	---	61,687	---	---	61,687	114	1,075	29,238	168,985	---	---	168,985
CHISAGO LAKE	2,653,748	273,788	280,812	32,240	3,050	4,650	57,632	2,673	---	64,955	16,678	10,236	840	408,811	18,133	83,466	510,410
FISH LAKE	697,861	122,587	121,051	---	---	---	64,882	---	---	64,882	26,763	4,102	906	217,704	---	---	217,704
FRANCONIA	801,712	152,141	151,377	353	12	---	22,398	11,270	---	33,668	6,304	1,740	16,160	209,614	---	---	209,614
LENT	2,096,744	268,215	272,020	---	16,200	---	51,118	---	---	51,118	88,136	3,481	378	431,333	---	---	431,333
NESSEL	940,007	171,184	128,388	44,129	---	---	63,539	---	---	63,539	9,356	1,938	6,969	254,319	---	25,000	279,319
RUSHSEBA	393,982	78,781	79,513	---	---	---	18,683	9,310	---	27,993	---	959	6,570	115,035	---	---	115,035
SHAFER	445,247	97,532	101,666	---	---	---	39,627	8,678	---	48,305	5,136	759	569	156,435	---	---	156,435
SUNRISE	675,706	136,202	130,598	293	6,087	---	67,605	---	---	67,605	556	673	9,145	214,957	---	---	214,957
WYOMING	3,165,058	396,361	413,715	69,194	208,515	---	125,416	---	5,000	130,416	8,974	27,232	9,654	867,700	105,416	16,756	989,872
COUNTY TOTAL	12,249,379	1,765,458	1,746,561	155,659	233,864	4,650	572,587	31,931	5,000	614,168	162,017	52,195	80,429	3,044,893	123,549	125,222	3,293,664
CLAY																	
ALLIANCE	292,862	18,555	18,910	---	---	---	12,262	---	---	12,262	4	1,289	2,177	34,642	---	---	34,642
BARNESVILLE	233,772	31,454	31,542	---	---	---	10,533	---	---	10,533	---	141	---	42,216	---	15,000	57,216
CROMWELL	169,878	20,728	22,300	---	---	---	10,658	12,700	---	23,358	---	918	1,319	47,895	---	---	47,895
EGLON	202,071	31,254	34,990	---	4	---	11,707	---	9,726	21,433	2	363	5	56,797	---	---	56,797
ELKTON	164,489	19,312	18,908	---	---	3,144	28,422	---	---	31,566	2	129	---	50,605	---	---	50,605
ELMWOOD	355,083	20,521	20,521	---	---	---	11,958	9,576	---	21,534	---	13,078	---	55,133	---	10,190	65,323
FELTON	231,949	22,629	23,585	---	---	---	8,495	8,043	---	16,538	---	1,199	41	41,363	---	---	41,363
FLOWING	223,750	14,543	15,581	---	---	---	9,584	---	---	9,584	2	2,555	---	27,722	---	---	27,722
GEORGETOWN	298,892	26,677	27,705	---	---	---	31,308	9,539	---	40,847	---	431	200	69,183	---	---	69,183
GLYNDON	413,951	18,003	18,681	---	---	---	9,628	---	---	9,628	---	4,456	19	32,784	---	---	32,784
GOOSE PRAIRIE	147,075	21,455	23,308	---	6	---	14,484	---	---	14,484	---	1,818	5,000	44,616	---	---	44,616
HAGEN	76,459	9,612	12,138	---	---	---	15,183	965	---	16,148	---	7,545	627	36,458	---	---	36,458
HAWLEY	201,535	23,172	23,104	---	---	---	15,995	3,144	---	19,139	---	943	1,500	44,686	---	---	44,686
HIGHLAND GROVE [1]	182,425	29,894	---	---	---	---	---	---	---	---	---	---	---	---	---	---	---
HOLY CROSS [1]	273,111	16,026	---	---	---	---	---	---	---	---	---	---	---	---	---	---	---
HUMBOLDT	140,787	18,813	19,350	---	18	---	14,993	---	---	14,993	---	1,428	4	35,793	---	718	36,511
KEENE	98,333	6,024	8,966	---	---	---	13,152	---	---	13,152	4	814	3	22,939	---	---	22,939
KRAGNES [1]	361,316	17,979	---	---	---	---	---	---	---	---	---	---	---	---	---	---	---
KURTZ	345,639	40,495	34,572	---	---	7,093	19,448	9,642	---	36,183	---	3,437	60	74,252	---	---	74,252
MOLAND	349,625	14,366	15,426	---	---	---	1,540	7,899	---	9,439	---	2,744	---	27,609	---	4,446	32,055
MOORHEAD	353,884	20,607	25,202	---	---	---	11,857	898	---	12,755	175	4,690	---	42,822	---	---	42,822
MORKEN	299,909	21,077	23,216	---	---	---	26,423	750	---	27,173	---	48	7,289	57,726	---	---	57,726
OAKPORT	785,790	105,100	105,024	393,260	---	---	63,039	19,011	---	82,050	8,765	146,191	8,252	743,542	---	---	743,542
PARKE	190,107	52,241	53,529	---	12	1,756	8,713	17,075	---	27,544	---	---	---	81,085	---	---	81,085
RIVERTON	264,875	20,798	23,394	3,144	14	3,005	14,287	---	---	17,292	---	3,354	99	47,297	---	---	47,297
SKREE	97,045	32,434	34,895	---	---	---	8,272	8,481	---	16,753	---	599	1,727	53,974	---	---	53,974
SPRING PRAIRIE	194,716	16,640	19,882	---	---	---	11,014	---	---	11,014	13	1,469	105	32,483	---	---	32,483
TANSEM	97,130	20,909	25,908	---	---	---	11,439	8,375	---	19,814	---	243	---	45,965	---	---	45,965

[1] Failed to report in time for this publication

[2] Incomplete report submitted

**Table 3
Classification of Revenues
For the Year Ended December 31, 1999**

Name of Town	Taxable Tax Capacity	Tax Levy Payable 1999	Taxes	Special Assessments	Licenses and Permits	INTERGOVERNMENTAL REVENUES					Charges For Services	Interest Earnings	All Other Revenues	Total Revenues	Other Sources		Total Revenues & Other Sources
						Federal Grants	State Grants	County Grants	Local Units Grants	Total					Borrowing	Transfers In	
CLAY (continued)																	
ULEN	139,219	24,479	25,953	---	---	---	17,113	898	---	18,011	---	176	229	44,369	22,773	---	67,142
VIDING	313,288	40,405	40,405	---	---	---	17,901	2,053	---	19,954	---	35	---	60,394	---	---	60,394
COUNTY TOTAL	7,498,965	776,202	746,995	396,404	54	14,998	429,408	119,049	9,726	573,181	8,967	200,093	28,656	1,954,350	22,773	30,354	2,007,477
CLEARWATER																	
BEAR CREEK	88,744	17,951	18,216	---	12	---	8,555	---	---	8,555	2	---	479	27,264	---	---	27,264
CLOVER	30,226	2,027	1,764	---	---	---	6,232	904	---	7,136	90	68	---	9,058	---	---	9,058
COPLEY	261,569	33,606	34,187	---	---	---	16,488	---	---	16,488	10,389	998	---	62,062	---	---	62,062
DUDLEY	271,880	13,660	13,660	---	---	---	10,452	8,658	---	19,110	---	229	---	32,999	---	---	32,999
EDDY	73,839	15,990	15,880	---	---	---	18,804	4,115	---	22,919	---	222	---	39,021	---	---	39,021
FALK	60,605	6,482	6,627	---	---	---	15,494	4,349	---	19,843	---	118	138	26,726	---	---	26,726
GREENWOOD	41,909	7,697	7,482	---	---	---	8,541	4,710	---	13,251	---	1,084	4	21,821	---	---	21,821
HANGAARD [1]	34,596	4,779	---	---	---	---	---	---	---	---	---	---	---	---	---	---	---
HOLST	266,138	28,636	28,775	---	---	---	17,733	---	---	17,733	1,133	2,527	1,306	51,474	---	---	51,474
ITASCA	135,345	12,766	12,598	---	124	25	6,968	8,198	---	15,191	964	320	13	29,210	---	---	29,210
LA PRAIRIE	48,500	---	8,031	---	75	---	---	---	---	---	---	7,950	30	16,086	---	---	16,086
LEON	1,980,973	68,522	68,551	---	---	---	2,980	---	---	2,980	29,361	4,908	4	105,804	---	---	105,804
MINERVA [1]	58,765	4,554	---	---	---	---	---	---	---	---	---	---	---	---	---	---	---
MOOSE CREEK	91,834	10,808	11,411	---	4	---	6,574	---	---	6,574	---	303	271	18,563	---	---	18,563
NORA	147,416	20,389	20,176	---	---	---	17,270	1,465	---	18,735	2	815	105	39,833	---	---	39,833
PINE LAKE	397,933	35,675	35,331	---	---	---	15,353	---	---	15,353	35	2,480	---	53,199	---	---	53,199
POPPLE	136,586	26,722	25,722	---	2	---	12,070	1,838	---	13,908	---	805	976	41,413	---	---	41,413
RICE	42,332	6,990	6,990	---	24	---	1,723	5,441	---	7,164	---	1,188	---	15,366	---	---	15,366
SHEVLIN	781,346	38,063	38,130	158	---	---	11,271	---	---	11,271	---	2,621	304	52,484	---	---	52,484
SINCLAIR	84,499	22,429	22,215	---	---	---	13,185	4,335	---	17,520	---	578	24	40,337	---	---	40,337
WINSOR	169,362	22,684	22,213	553	---	---	11,999	---	---	11,999	---	314	953	36,032	---	---	36,032
COUNTY TOTAL	5,204,397	400,430	397,959	711	241	25	201,692	44,013	---	245,730	41,976	27,528	4,607	718,752	---	---	718,752
COOK																	
LUTSEN [1]	1,398,417	48,843	---	---	---	---	---	---	---	---	---	---	---	---	---	---	---
SCHROEDER	499,631	849	849	---	---	51,850	62,339	17,863	3,789	135,841	12	2,198	2,493	141,393	---	42,900	184,293
TOFTE	516,728	42,015	42,927	---	---	4,327	9,243	2,350	34,438	50,358	629	501	1,934	96,349	---	---	96,349
COUNTY TOTAL	2,414,776	91,707	43,776	---	---	56,177	71,582	20,213	38,227	186,199	641	2,699	4,427	237,742	---	42,900	280,642
COTTONWOOD																	
AMBOY	331,666	27,850	22,543	813	---	---	34,602	---	---	34,602	---	2,141	457	60,556	---	---	60,556
AMO	486,796	35,385	35,385	---	---	---	15,921	---	---	15,921	---	1,571	29	52,906	---	---	52,906
ANN [1]	301,688	24,148	---	---	---	---	---	---	---	---	---	---	---	---	---	---	---
CARSON	318,360	34,370	34,370	---	---	---	22,385	---	---	22,385	---	1,242	1,705	59,702	---	---	59,702
DALE [1]	419,388	34,935	---	---	---	---	---	---	---	---	---	---	---	---	---	---	---
DELTON	328,645	14,779	14,779	---	---	---	27,006	13,191	---	40,197	---	1,807	283	57,066	---	---	57,066
GERMANTOWN	238,598	25,420	24,741	---	---	---	23,565	---	---	23,565	162	---	---	48,468	8,267	---	56,735
GREAT BEND	316,567	34,959	35,808	---	25	41	24,315	---	---	24,356	46	1,011	168	61,414	---	---	61,414
HIGHWATER	308,533	22,205	22,205	---	---	---	12,038	10,657	---	22,695	---	3,107	8	48,015	---	---	48,015
LAKESIDE	577,439	16,197	16,762	---	---	---	14,955	---	---	14,955	---	1,783	---	33,500	---	---	33,500
MIDWAY	414,180	39,451	39,732	8,574	---	---	15,416	13,855	---	29,271	---	4,325	359	82,261	---	---	82,261
MOUNTAIN LAKE	458,185	33,677	34,116	---	---	---	32,591	---	---	32,591	30,186	576	94	97,563	---	---	97,563
ROSEHILL	258,302	25,437	24,244	---	---	---	13,957	12,714	---	26,671	---	541	---	51,456	---	---	51,456
SELMA	315,088	33,033	32,859	---	---	---	26,016	5,758	---	31,774	---	1,663	829	67,125	---	---	67,125
SOUTHBROOK	220,253	24,874	27,387	---	---	---	17,448	---	---	17,448	---	2,471	3,235	50,541	---	---	50,541
SPRINGFIELD	313,254	28,897	32,125	---	---	26	25,246	---	---	25,272	---	668	---	58,065	---	---	58,065

[1] Failed to report in time for this publication

[2] Incomplete report submitted

**Table 3
Classification of Revenues
For the Year Ended December 31, 1999**

Name of Town	Taxable Tax Capacity	Tax Levy Payable 1999	Taxes	Special Assessments	Licenses and Permits	INTERGOVERNMENTAL REVENUES					Charges For Services	Interest Earnings	All Other Revenues	Total Revenues	Other Sources		Total Revenues & Other Sources
						Federal Grants	State Grants	County Grants	Local Units Grants	Total					Borrowing	Transfers In	
COTTONWOOD (continued)																	
STORDEN	290,713	32,914	33,290	---	---	---	17,428	12,515	---	29,943	---	843	796	64,872	---	---	64,872
WESTBROOK	488,382	38,850	38,768	---	---	---	20,285	---	---	20,285	35	3,320	147	62,555	---	---	62,555
COUNTY TOTAL	6,386,037	527,381	469,114	9,387	25	67	343,174	68,690	---	411,931	30,429	27,069	8,110	956,065	8,267	---	964,332
CROW WING																	
BAY LAKE	2,185,071	151,366	146,217	---	1,693	---	54,707	---	---	54,707	1,695	3,522	1,209	209,043	---	---	209,043
CENTER	484,301	51,362	51,242	---	100	---	15,314	6,012	---	21,326	---	1,079	17,328	91,075	---	---	91,075
CROW WING	383,998	52,488	52,488	---	---	---	65,788	89,951	---	155,739	93	6,620	26	214,966	---	---	214,966
DAGGETT BROOK	146,127	35,268	32,785	---	---	---	26,038	---	---	26,038	---	1,850	---	60,673	---	---	60,673
DEERWOOD	967,304	119,958	118,263	---	---	---	54,257	---	---	54,257	3,762	1,489	6,014	183,785	---	---	183,785
FAIRFIELD	241,483	29,354	33,921	---	50	---	11,043	---	---	11,043	399	2,142	20	47,575	---	---	47,575
FORT RIPLEY	326,639	45,919	47,526	546	---	---	23,825	---	---	23,825	---	1,568	388	73,853	---	---	73,853
GAIL LAKE	70,457	6,749	6,888	---	---	---	5,165	---	---	5,165	---	2,764	25	14,842	---	---	14,842
GARRISON	633,509	82,481	83,270	4,457	---	---	18,425	---	---	18,425	---	409	7,320	113,881	---	---	113,881
IDEAL	4,073,953	314,630	343,529	---	---	---	35,170	17,514	---	52,684	32,445	3,128	33,417	465,203	---	61,935	527,138
IRONDALE	464,673	105,334	133,882	214	---	---	89,059	---	---	89,059	5,693	3,171	27,807	259,826	---	---	259,826
JENKINS	682,871	43,022	43,161	---	---	---	10,540	---	---	10,540	375	5,490	---	59,566	---	---	59,566
LAKE EDWARD	1,898,195	189,542	189,403	---	---	---	23,321	---	---	23,321	---	7,687	6,067	226,478	---	74,452	300,930
LITTLE PINE	78,883	12,699	12,699	---	---	---	9,982	9,292	---	19,274	2	2,533	4,575	39,083	---	---	39,083
LONG LAKE	491,726	70,498	70,948	5,478	63	---	33,745	---	---	33,745	---	4,138	2,212	116,584	70,000	---	186,584
MAPLE GROVE	447,373	60,001	61,517	---	---	---	19,306	---	---	19,306	---	532	976	82,331	---	---	82,331
MISSION	1,183,106	168,281	156,533	---	---	---	36,176	2,310	---	38,486	33,075	10,841	38,911	277,846	---	---	277,846
NOKAY LAKE	295,122	48,173	49,390	---	88	---	39,966	---	---	39,966	256	8,979	3,178	101,857	---	---	101,857
OAK LAWN	953,664	152,441	154,853	---	42	---	39,875	---	---	39,875	856	3,469	4,790	203,885	---	---	203,885
PELICAN [1]	981,898	118,073	---	---	---	---	---	---	---	---	---	---	---	---	---	---	---
PERRY LAKE	128,425	15,947	17,673	---	75	---	15,253	6,258	---	21,511	---	3,330	---	42,589	---	---	42,589
PLATTE LAKE	115,868	25,391	26,002	---	---	---	17,167	---	---	17,167	---	162	640	43,971	---	---	43,971
RABBIT LAKE	175,673	31,378	26,300	---	---	---	23,819	---	---	23,819	---	131	1,140	51,390	10,000	---	61,390
ROOSEVELT	453,362	58,022	59,082	---	---	---	25,449	2,000	---	27,449	5,224	1,794	4,787	98,336	20,000	---	118,336
ROSS LAKE	302,267	25,560	28,059	---	---	---	13,063	---	---	13,063	9	20,490	1,733	63,354	15,000	---	78,354
SIBLEY	722,712	113,088	118,640	---	20	---	25,601	---	---	25,601	---	7,610	24,313	176,184	---	---	176,184
ST. MATHIAS	145,611	36,047	34,749	---	4	---	22,705	---	---	22,705	---	731	562	58,751	---	---	58,751
TIMOTHY	268,493	27,230	27,230	---	---	---	13,174	1,013	---	14,187	1,500	1,046	79	44,042	---	---	44,042
WOLFORD	239,183	47,878	49,394	504	---	---	12,464	---	---	12,464	4	3,120	2,062	67,548	---	---	67,548
COUNTY TOTAL	19,541,947	2,238,180	2,175,644	11,199	2,135	---	780,397	134,350	---	914,747	85,388	109,825	189,579	3,488,517	70,000	181,387	3,739,904
DAKOTA																	
CASTLE ROCK [1]	1,308,231	243,894	---	---	---	---	---	---	---	---	---	---	---	---	---	---	---
DOUGLAS	603,791	83,038	88,235	---	28,886	33,452	20,829	22,193	---	76,474	3,669	1,854	---	199,118	---	---	199,118
EMPIRE	1,154,525	263,564	309,758	19,226	52,213	---	61,067	---	58,922	119,989	343,977	16,139	26,774	888,076	270,000	---	1,158,076
EUREKA	1,471,552	241,811	270,647	---	5,842	---	16,861	---	---	16,861	---	6,726	3,401	303,477	---	---	303,477
GREENVALE	652,157	49,935	51,368	1,960	20,633	8,266	25,727	5,564	---	39,557	800	353	68	114,739	---	---	114,739
HAMPTON	766,445	73,736	79,454	---	9,741	---	11,468	11,565	---	23,033	---	5,062	2,458	119,748	---	---	119,748
MARSHAN	1,166,361	154,752	147,449	8,963	5,709	---	43,611	21,015	---	64,626	---	6,933	3,027	236,707	---	---	236,707
NININGER	810,189	109,440	124,033	577	20,981	3,497	7,707	6,359	---	17,563	43,229	4,450	976	211,809	---	---	211,809
RANDOLPH	543,398	32,251	50,206	---	10,996	---	9,289	3,574	292	13,155	---	1,698	---	76,055	---	---	76,055
RAVENNA	1,678,181	180,719	207,673	48,385	36,618	14,657	13,598	16,426	---	44,681	3,257	3,919	1,431	345,964	100	---	346,064
SCIOTA	261,640	27,574	33,843	---	950	---	7,943	5,142	---	13,085	---	650	494	49,022	---	---	49,022
VERMILLION	950,408	145,016	156,804	730	4,872	---	34,716	---	---	34,716	---	3,256	7,931	208,309	---	---	208,309
WATERFORD	476,166	38,818	43,168	5,948	7,900	994	9,097	5,939	---	16,030	2,645	490	4,347	80,528	---	---	80,528
COUNTY TOTAL	11,843,044	1,644,548	1,562,638	85,789	205,341	60,866	261,913	97,777	59,214	479,770	397,577	51,530	50,907	2,833,552	---	270,100	3,103,652

[1] Failed to report in time for this publication

[2] Incomplete report submitted

Table 3
Classification of Revenues
For the Year Ended December 31, 1999

Name of Town	Taxable Tax Capacity	Tax Levy Payable 1999	Taxes	Special Assessments	Licenses and Permits	INTERGOVERNMENTAL REVENUES				Charges For Services	Interest Earnings	All Other Revenues	Total Revenues	Other Sources		Total Revenues & Other Sources	
						Federal Grants	State Grants	County Grants	Local Units Grants					Borrowing	Transfers In		
DODGE																	
ASHLAND	413,903	36,148	35,251	---	---	---	41,428	---	---	41,428	1,250	295	34	78,258	---	---	78,258
CANISTEO	463,596	76,395	91,821	---	---	---	26,056	---	---	26,056	---	1,319	19,197	138,393	---	46,000	184,393
CLAREMONT	458,401	51,703	52,160	---	---	---	25,114	---	---	25,114	14,832	725	2,500	95,331	---	---	95,331
CONCORD	421,545	59,836	49,555	---	70	---	79,130	---	---	79,130	12,073	2,850	88	143,766	---	---	143,766
ELLINGTON	387,437	37,255	45,729	---	---	---	38,136	53	---	38,189	2,055	303	---	86,276	---	---	86,276
HAYFIELD	403,120	22,039	21,702	---	---	---	26,247	---	---	26,247	---	3,386	1,654	52,989	---	---	52,989
MANTORVILLE	967,224	153,306	166,368	7,458	---	---	52,854	664	---	53,518	7,129	409	110	234,992	---	---	234,992
MILTON	398,532	105,503	106,666	---	---	---	44,445	---	---	44,445	---	2,991	421	154,523	---	---	154,523
RIPLEY	378,171	30,586	36,605	---	---	---	14,697	---	---	14,697	---	384	7,083	58,769	1,300	160	60,229
VERNON	418,405	31,046	40,904	---	---	---	36,999	---	---	36,999	76	2,303	2,344	82,626	---	---	82,626
WASIOJA	533,008	66,869	66,144	---	---	---	49,245	---	---	49,245	2,860	3,847	18,131	140,227	42,205	---	182,432
WESTFIELD	392,204	60,878	61,015	3,642	---	---	62,984	---	---	62,984	4	1,308	7,405	136,358	---	---	136,358
COUNTY TOTAL	5,635,546	731,564	773,920	11,100	70	---	497,335	717	---	498,052	40,279	20,120	58,967	1,402,508	43,505	46,160	1,492,173
DOUGLAS																	
ALEXANDRIA	3,266,610	440,247	441,155	26,801	268	31	155,677	761	---	156,469	4,187	16,140	33,625	678,645	---	66,974	745,619
BELLE RIVER	140,254	15,945	13,997	2,501	---	---	25,640	7,597	---	33,237	---	1,746	358	51,839	---	---	51,839
BRANDON	431,604	70,205	70,619	17,268	---	---	33,310	---	---	33,310	---	206	1,759	123,162	---	---	123,162
CARLOS	2,029,587	178,479	184,207	6,909	---	---	54,252	---	---	54,252	4	2,204	9,297	256,873	---	40,000	296,873
EVANSVILLE	165,386	28,427	24,900	2,000	---	---	13,415	---	---	13,415	---	1,391	811	42,517	---	---	42,517
HOLMES CITY	380,844	57,214	56,404	---	---	1,053	29,528	---	---	30,581	2,015	655	1,212	90,867	---	3,500	94,367
HUDSON	475,299	73,970	73,737	14,045	---	---	27,437	---	---	27,437	1,741	8,367	733	126,060	---	---	126,060
IDA	1,106,284	106,491	107,317	---	---	---	34,134	---	---	34,134	---	2,605	14,773	158,829	---	20,000	178,829
LA GRAND	2,683,556	491,661	492,932	11,684	108	76	122,503	---	---	122,579	1,494	18,938	33,443	681,178	---	---	681,178
LAKE MARY	564,968	114,044	103,246	175,054	70	---	31,144	---	---	31,144	11,520	10,347	86	331,467	272,608	114,430	718,505
LEAF VALLEY	408,536	46,115	49,600	20,929	---	75	40,920	---	---	40,995	7,839	2,924	7,729	130,016	---	---	130,016
LUND	143,120	29,705	28,662	3,557	---	---	19,514	---	---	19,514	---	539	5,624	57,896	---	---	57,896
MILLERVILLE	190,130	44,918	50,418	2,901	---	---	17,751	2,280	---	20,031	793	1,341	249	75,733	---	---	75,733
MILTONA	860,732	100,069	100,069	3,166	---	---	32,967	---	233	33,200	---	16,654	4,271	157,360	---	---	157,360
MOE	526,215	129,265	131,279	---	4	---	33,892	---	---	33,892	---	4,310	4,952	174,437	---	---	174,437
ORANGE	162,307	24,079	23,210	2,746	---	---	11,361	5,977	---	17,338	---	770	650	44,714	---	---	44,714
OSAKIS	319,644	38,933	40,482	---	---	---	25,150	---	---	25,150	---	---	12,488	78,120	---	---	78,120
SOLEM	131,450	12,033	12,033	---	---	---	25,054	---	---	25,054	---	2,355	456	39,898	---	---	39,898
SPRUCE HILL	115,559	7,442	7,967	---	---	---	27,517	---	---	27,517	---	1,898	253	37,635	---	---	37,635
URNESS	176,632	27,415	26,653	---	---	---	17,155	9,762	---	26,917	616	1,422	---	55,608	---	7,295	62,903
COUNTY TOTAL	14,278,717	2,036,657	2,038,887	289,561	450	1,235	778,321	26,377	233	806,166	30,209	94,812	132,769	3,392,854	272,608	252,199	3,917,661
FARIBAULT																	
BARBER	392,065	56,007	41,517	---	---	---	43,158	1,264	---	44,422	4	3,103	65	89,111	---	---	89,111
BLUE EARTH CITY	395,516	47,335	47,637	---	4	---	39,220	---	---	39,220	2,326	4,257	556	94,000	---	---	94,000
BRUSH CREEK	336,800	42,963	42,963	---	---	---	23,430	936	---	24,366	---	833	11	68,173	---	---	68,173
CLARK	418,709	49,935	50,114	---	18	---	9,586	14,983	---	24,569	6	4,918	3,115	82,740	---	---	82,740
DELAVAN	361,470	74,629	84,563	---	---	---	15,651	---	---	15,651	1,687	---	---	101,901	---	---	101,901
DUNBAR [1]	401,531	40,152	---	---	---	---	---	---	---	---	---	---	---	---	---	---	---
ELMORE	366,565	57,206	58,103	---	---	---	18,665	---	---	18,665	4	3,310	788	80,870	---	---	80,870
EMERALD	396,196	51,533	51,544	---	---	---	21,193	---	---	21,193	---	367	1,138	74,242	---	---	74,242
FOSTER	351,275	31,485	31,881	---	4	9,736	23,662	1,261	---	34,659	---	2,274	416	69,234	---	---	69,234
JO DAVIESS	445,477	63,565	77,634	---	37	---	10,810	---	1,280	12,090	4	493	---	90,258	---	---	90,258
KIESTER	359,528	28,047	29,061	---	---	---	32,218	1,239	---	33,457	---	1,728	111	64,357	---	---	64,357
LURA	362,278	49,998	62,227	---	---	---	11,058	470	---	11,528	---	850	27	74,632	---	---	74,632
MINNESOTA LAKE	335,643	44,080	43,462	---	---	---	14,882	11,354	---	26,236	---	746	---	70,444	---	---	70,444
PILOT GROVE	397,671	38,709	39,279	---	---	---	8,404	11,193	---	19,597	---	400	---	59,276	---	---	59,276

[1] Failed to report in time for this publication

[2] Incomplete report submitted

Table 3
Classification of Revenues
For the Year Ended December 31, 1999

Name of Town	Taxable Tax Capacity	Tax Levy Payable 1999	Taxes	Special Assessments	Licenses and Permits	INTERGOVERNMENTAL REVENUES					Charges For Services	Interest Earnings	All Other Revenues	Total Revenues	Other Sources		Total Revenues & Other Sources
						Federal Grants	State Grants	County Grants	Local Units Grants	Total					Borrowing	Transfers In	
FARIBAULT (continued)																	
PRESCOTT	409,853	52,440	52,695	---	---	---	24,998	---	---	24,998	---	2,856	470	81,019	---	---	81,019
ROME	389,685	37,336	37,336	---	---	---	26,230	---	---	26,230	---	2,153	5,000	70,719	---	---	70,719
SEELY	408,500	43,714	43,192	---	---	---	11,566	13,090	---	24,656	---	2,921	29	70,798	---	---	70,798
VERONA	419,305	66,150	66,150	---	12	---	24,474	---	---	24,474	---	812	249	91,697	---	---	91,697
WALNUT LAKE [1]	381,446	28,227	---	---	---	---	---	---	---	---	---	---	---	---	---	---	---
WINNEBAGO	368,387	45,868	44,376	---	---	---	14,433	10,543	---	24,976	---	9,832	179	79,363	---	---	79,363
COUNTY TOTAL	7,697,900	949,379	903,734	---	75	9,736	373,638	66,333	1,280	450,987	4,031	41,853	12,154	1,412,834	---	---	1,412,834
FILLMORE																	
AMHERST [1]	204,383	40,994	---	---	---	---	---	---	---	---	---	---	---	---	---	---	---
ARENDAHL	212,207	59,918	56,647	---	---	---	37,973	10,524	---	48,497	1,852	1,074	159	108,229	---	---	108,229
BEAVER	276,241	57,364	57,364	2,366	---	---	28,588	41,410	---	69,998	---	4,215	---	133,943	---	---	133,943
BLOOMFIELD	281,393	49,716	49,617	---	---	---	40,722	---	---	40,722	---	2,674	575	93,588	---	---	93,588
BRISTOL	258,255	60,179	71,745	---	---	---	47,519	---	---	47,519	1,792	5,833	31,604	158,493	---	---	158,493
CANTON	260,632	63,536	63,536	---	---	---	57,273	---	---	57,273	254	1,088	20,386	142,537	---	---	142,537
CARIMONA	184,711	34,785	34,275	---	---	4,492	41,482	11,967	---	57,941	871	5,461	23	98,571	---	173,049	271,620
CARROLTON	194,737	56,780	56,474	---	---	---	53,315	---	---	53,315	8,315	3,172	---	121,276	110,768	---	232,044
CHATFIELD	237,339	41,608	41,657	---	20	---	13,157	10,665	24	23,846	---	1,266	444	67,213	---	---	67,213
FILLMORE	221,898	52,729	65,379	---	---	---	32,128	---	---	32,128	---	3,151	46	100,704	---	---	100,704
FORESTVILLE	197,968	55,564	55,995	---	---	---	60,428	---	---	60,428	4	2,048	213	118,688	---	---	118,688
FOUNTAIN	223,956	32,434	33,310	---	20	---	31,603	9,569	---	41,172	---	7,079	32	83,613	---	---	83,613
HARMONY	317,350	40,205	39,453	---	---	---	44,741	3	---	44,744	2,999	1,538	---	88,734	---	---	88,734
HOLT	155,757	40,460	41,445	---	---	---	31,219	9,186	---	40,405	---	821	68	82,739	---	---	82,739
JORDAN	208,376	40,319	39,590	---	---	---	41,307	---	---	41,307	---	2,136	52	83,085	---	---	83,085
NEWBURG	278,239	57,017	---	---	---	---	138,228	---	---	138,228	---	1,837	736	197,818	---	---	197,818
NORWAY	190,538	38,161	45,119	---	---	---	38,892	---	---	38,892	2,611	---	123	86,745	---	---	86,745
PILOT MOUND	191,269	31,019	30,714	---	---	---	36,897	1,172	---	38,069	611	211	3,274	72,879	63,266	---	136,145
PREBLE [1]	169,503	32,478	---	---	---	---	---	---	---	---	---	---	---	---	---	---	---
PRESTON	207,965	22,585	21,264	---	---	---	33,930	---	---	33,930	---	2,606	177	57,977	---	---	57,977
SPRING VALLEY	347,703	50,222	51,541	---	---	---	55,037	---	---	55,037	---	7,261	4	113,843	---	---	113,843
SUMNER	319,097	97,616	97,205	---	---	---	43,846	---	---	43,846	---	622	988	142,661	---	---	142,661
YORK	267,744	68,130	68,399	---	---	---	40,789	---	---	40,789	290	3,440	10,688	123,606	---	1,144	124,750
COUNTY TOTAL	5,407,261	1,123,819	1,077,746	2,366	20	4,492	949,074	94,496	24	1,048,086	19,599	57,533	69,592	2,274,942	174,034	174,193	2,623,169
FREEBORN																	
ALBERT LEA [1]	436,142	68,652	---	---	---	---	---	---	---	---	---	---	---	---	---	---	---
ALDEN	360,469	35,297	35,689	---	---	---	6,119	9,263	---	15,382	---	2,139	450	53,660	---	---	53,660
BANCROFT	626,430	103,687	103,687	12,490	100	---	34,283	---	---	34,283	---	885	361	151,806	---	---	151,806
BATH [1]	461,245	51,589	---	---	---	---	---	---	---	---	---	---	---	---	---	---	---
CARLSTON	365,687	23,002	23,002	---	---	---	19,423	7,584	---	27,007	15	1,942	---	51,966	---	---	51,966
FREEBORN	368,504	37,325	37,325	---	---	---	8,275	8,379	---	16,654	2,077	---	8,701	64,757	---	---	64,757
FREEMAN	366,290	25,135	25,581	---	---	---	18,779	---	---	18,779	2,718	1,723	22	48,823	---	---	48,823
GENEVA	346,545	39,849	39,849	---	---	---	35,865	---	---	35,865	---	731	400	76,845	---	---	76,845
HARTLAND	369,912	42,461	51,285	---	---	---	24,056	---	---	24,056	200	1,254	1,133	77,928	---	---	77,928
HAYWARD	470,797	53,202	54,960	---	100	---	24,608	---	---	24,608	2,677	1,983	---	84,328	---	---	84,328
LONDON	318,673	32,951	32,083	---	---	---	33,464	8,944	---	42,408	4	1,163	108	75,766	---	---	75,766
MANCHESTER	417,014	36,347	36,708	---	4	---	24,338	9,125	---	33,463	290	314	---	70,779	---	---	70,779
MANSFIELD	304,635	19,045	14,844	---	10	2,014	16,235	11,386	---	29,635	252	1,991	275	47,007	---	---	47,007
MOSCOW	298,110	47,465	47,883	---	---	---	44,399	---	---	44,399	---	3,101	470	95,853	---	---	95,853
NEWRY	342,790	55,185	65,215	---	---	---	9,449	---	---	9,449	---	1,513	1,432	77,609	---	---	77,609
NUNDA	341,376	36,077	44,796	---	---	---	2,347	---	---	2,347	---	1,005	1,317	49,465	---	---	49,465
OAKLAND	392,212	61,911	64,823	480	---	---	27,786	---	---	27,786	6,901	1,711	21	101,722	---	---	101,722

[1] Failed to report in time for this publication

[2] Incomplete report submitted

**Table 3
Classification of Revenues
For the Year Ended December 31, 1999**

Name of Town	Taxable Tax Capacity	Tax Levy Payable 1999	Taxes	Special Assessments	Licenses and Permits	INTERGOVERNMENTAL REVENUES					Charges For Services	Interest Earnings	All Other Revenues	Total Revenues	Other Sources		Total Revenues & Other Sources
						Federal Grants	State Grants	County Grants	Local Units Grants	Total					Borrowing	Transfers In	
FREEBORN (continued)																	
PICKEREL LAKE	581,218	53,100	53,100	---	---	---	12,615	18,016	---	30,631	---	1,318	99	85,148	---	---	85,148
RICELAND	403,021	70,940	81,708	---	---	---	14,620	---	---	14,620	2	1,072	37	97,439	---	---	97,439
SHELL ROCK	359,230	48,845	47,493	---	---	---	26,978	---	---	26,978	8,346	295	6	83,118	---	---	83,118
COUNTY TOTAL	7,930,300	942,065	860,031	12,970	214	2,014	383,639	72,697	---	458,350	23,482	24,140	14,832	1,394,019	---	---	1,394,019
GOODHUE																	
BELLE CREEK	334,332	40,845	40,225	---	---	---	87,348	---	---	87,348	---	7,248	33	134,854	---	---	134,854
BELVIDERE	342,839	50,926	49,900	---	---	---	73,747	---	---	73,747	---	8,491	1,087	133,225	---	---	133,225
CANNON FALLS	1,035,013	153,462	144,588	---	1,440	---	70,922	16,427	---	87,349	3,179	7,232	6,613	250,401	---	---	250,401
CHERRY GROVE	403,850	69,693	81,741	---	200	---	35,418	---	---	35,418	522	3,667	9,234	130,782	---	15,760	146,542
FEATHERSTONE [1]	556,711	87,860	---	---	---	---	---	---	---	---	---	---	---	---	---	---	---
FLORENCE	860,569	165,557	162,316	---	1,285	---	53,755	4,639	---	58,394	4,709	3,151	7,020	236,875	---	---	236,875
GOODHUE	399,455	98,641	101,797	---	---	9,580	81,381	---	---	90,961	---	1,465	4	194,227	---	---	194,227
HAY CREEK	608,055	113,129	124,817	---	625	15,094	36,044	---	---	51,138	---	3,771	---	180,351	---	---	180,351
HOLDEN	395,256	59,814	58,937	---	701	---	51,529	---	49	51,578	2,709	868	---	114,793	25,000	---	139,793
KENYON	408,716	85,332	88,009	---	487	---	47,019	---	---	47,019	9,404	6,403	18	151,340	---	1,307	152,647
LEON	694,557	79,319	81,005	---	1,607	---	74,103	---	---	74,103	7,269	16,152	168	180,304	---	---	180,304
MINNEOLA	460,506	72,602	73,724	---	130	5,281	77,501	12,177	---	94,959	---	1,259	1,978	172,050	---	---	172,050
PINE ISLAND	438,021	38,629	29,537	1,197	157	---	86,071	---	---	86,071	---	14,765	1,377	133,104	---	---	133,104
ROSCOE	497,388	110,998	110,045	---	240	---	54,901	---	---	54,901	---	5,161	---	170,347	---	---	170,347
STANTON	737,457	96,149	90,890	8,824	828	14,635	50,998	---	---	65,633	1,005	8,158	5,756	181,094	---	---	181,094
VASA	515,472	84,599	84,885	---	235	---	48,498	13,704	---	62,202	---	4,394	7,919	159,635	---	---	159,635
WACOUTA	514,147	43,487	43,432	---	245	---	12,631	5,019	---	17,650	600	5,765	1,088	68,780	---	---	68,780
WANAMINGO	436,565	68,803	68,803	---	219	---	39,754	37,130	---	76,884	10,006	4,724	23	160,659	---	---	160,659
WARSAW	402,650	123,291	120,815	---	784	---	106,095	---	---	106,095	24,263	4,345	---	256,302	---	---	256,302
WELCH	486,801	111,434	111,434	470	2,321	---	28,676	38,665	---	67,341	---	5,493	2,362	189,421	---	---	189,421
ZUMBROTA	415,167	71,887	75,732	---	---	18,012	48,998	12,328	---	79,338	---	1,288	---	156,358	---	---	156,358
COUNTY TOTAL	10,943,527	1,826,457	1,742,632	10,491	11,504	62,602	1,165,389	140,089	49	1,368,129	63,666	113,800	44,680	3,354,902	25,000	17,067	3,396,969
GRANT																	
DELAWARE	214,555	14,415	16,015	---	---	---	7,788	434	---	8,222	---	584	---	24,821	---	---	24,821
ELBOW LAKE	239,359	14,347	16,244	---	---	15	10,235	---	---	10,250	---	1,519	143	28,156	---	3,000	31,156
ELK LAKE	180,893	13,603	13,601	---	68	---	21,618	---	---	21,618	---	717	---	36,004	---	---	36,004
ERDAHL	252,650	32,968	33,371	---	12	---	13,390	---	---	13,390	---	1,540	62,315	110,628	---	---	110,628
GORTON	243,767	16,475	16,626	---	---	---	13,876	---	---	13,876	---	448	556	31,506	---	---	31,506
LAND	192,537	18,004	18,171	---	---	---	13,487	---	---	13,487	---	1,207	609	33,474	---	---	33,474
LAWRENCE	216,621	16,218	16,701	---	---	---	11,780	---	---	11,780	---	423	---	28,904	---	---	28,904
LIEN	196,848	16,760	16,497	---	---	---	8,162	242	---	8,404	---	267	12	25,180	---	---	25,180
LOGAN [1]	219,023	11,606	---	---	---	---	---	---	---	---	---	---	---	---	---	---	---
MACSVILLE	177,719	17,854	17,701	---	---	---	8,783	---	---	8,783	---	416	---	26,900	---	---	26,900
NORTH OTTAWA	227,612	20,729	22,536	---	---	---	10,758	---	---	10,758	---	444	13	33,751	---	---	33,751
PELICAN LAKE	295,151	41,982	22,255	---	29	---	19,878	---	---	19,878	---	4,358	553	47,073	---	---	47,073
POMME DE TERRE	166,231	17,535	17,571	---	---	---	15,102	---	---	15,102	---	3,052	867	36,592	---	---	36,592
ROSEVILLE [1]	236,021	17,968	---	---	---	---	---	---	---	---	---	---	---	---	---	---	---
SANFORD	234,983	19,924	20,952	---	---	---	7,582	---	---	7,582	---	902	2,846	32,282	---	---	32,282
STONY BROOK	180,080	18,889	21,045	---	---	---	14,408	---	---	14,408	---	1,012	4	36,469	---	---	36,469
COUNTY TOTAL	3,474,050	309,277	269,286	---	109	15	176,847	676	---	177,538	---	16,889	67,918	531,740	---	3,000	534,740
HENNEPIN																	
HASSAN	2,513,722	416,936	466,648	171,375	32,757	---	86,855	8,298	---	95,153	59,494	71,169	204,393	1,100,989	---	84,244	1,185,233

[1] Failed to report in time for this publication

[2] Incomplete report submitted

Table 3
Classification of Revenues
For the Year Ended December 31, 1999

Name of Town	Taxable Tax Capacity	Tax Levy Payable 1999	Taxes	Special Assessments	Licenses and Permits	INTERGOVERNMENTAL REVENUES					Charges For Services	Interest Earnings	All Other Revenues	Total Revenues	Other Sources		Total Revenues & Other Sources
						Federal Grants	State Grants	County Grants	Local Units Grants	Total					Borrowing	Transfers In	
HOUSTON																	
BLACK HAMMER	197,671	38,555	41,397	---	---	---	65,364	---	---	65,364	---	5,324	1,384	113,469	---	---	113,469
BROWNSVILLE	162,188	33,963	33,790	---	23	---	74,097	4,312	---	78,409	960	159	---	113,341	---	10,500	123,841
CALEDONIA	307,993	59,286	69,446	---	18	---	53,264	---	---	53,264	973	260	1,000	124,961	---	---	124,961
CROOKED CREEK	130,931	10,421	11,991	---	15	---	21,039	2,987	---	24,026	64	11,980	2,244	50,320	---	---	50,320
HOKAH	213,040	44,617	44,741	---	---	---	52,954	745	---	53,699	---	3,030	35,151	136,621	---	---	136,621
HOUSTON	210,066	64,484	66,031	---	---	---	33,666	---	---	33,666	---	4,098	---	103,795	---	---	103,795
JEFFERSON [1]	101,130	12,234	---	---	---	---	---	---	---	---	---	---	---	---	---	---	---
LA CRESCENT	815,282	108,408	108,408	---	8,335	---	81,262	62,344	---	143,606	---	7,182	---	267,531	---	---	267,531
MAYVILLE	222,402	42,287	44,772	---	---	---	43,987	32	---	44,019	---	52	4	88,847	---	---	88,847
MONEY CREEK	222,162	30,524	31,133	---	---	---	56,375	5,241	---	61,616	1,505	3,338	569	98,161	50,000	---	148,161
MOUND PRAIRIE	264,109	63,462	66,597	---	15	---	49,122	---	---	49,122	---	1,450	21,265	138,449	---	---	138,449
SHELDON	154,134	23,476	23,572	---	---	---	291	21,009	---	21,300	1,651	4,741	---	51,264	---	---	51,264
SPRING GROVE [1]	289,354	59,409	---	---	---	---	---	---	---	---	---	---	---	---	---	---	---
UNION	142,214	16,853	17,731	---	---	---	37,375	---	---	37,375	4	238	---	55,348	---	---	55,348
WILMINGTON	263,928	73,510	70,456	---	---	---	78,825	2,705	---	81,530	202	2,883	1,573	156,644	---	---	156,644
WINNEBAGO	170,723	40,213	43,012	---	---	---	8,754	37,494	1,994	48,242	204	1,773	389	93,620	---	9,954	103,574
YUCATAN	197,317	54,645	55,044	---	---	---	7,918	52,354	2,559	62,831	2,733	6,120	---	126,728	---	---	126,728
COUNTY TOTAL	4,064,644	776,347	728,121	---	8,406	16,963	758,187	82,919	---	858,069	8,296	52,628	63,579	1,719,099	50,000	20,454	1,789,553
HUBBARD																	
AKELEY	260,200	42,801	42,677	---	376	---	21,613	---	---	21,613	---	447	1,125	66,238	---	---	66,238
ARAGO	686,244	63,217	64,885	17,751	120	---	18,242	---	---	18,242	---	1,976	2	102,976	---	---	102,976
BADOURA [1]	143,079	25,780	---	---	---	---	---	---	---	---	---	---	---	---	---	---	---
CLAY	158,219	8,569	9,441	---	97	---	4,846	---	---	4,846	---	1,130	4,159	19,673	---	---	19,673
CLOVER	157,331	23,902	27,179	---	165	---	5,563	---	---	5,563	4	1,475	153	34,539	---	2,000	36,539
CROW WING LAKE	401,744	48,944	43,622	---	---	---	38,238	---	---	38,238	11,176	1,218	7,799	102,053	---	---	102,053
FARDEN	1,016,944	154,240	152,116	---	300	---	15,526	11,899	---	27,425	720	773	4,466	185,800	---	---	185,800
FERN	74,654	20,903	23,172	---	---	---	14,270	---	---	14,270	---	---	1,642	39,084	---	---	39,084
GUTHRIE	122,204	24,869	25,584	---	4	319	24,234	---	---	24,553	---	---	2,935	53,076	---	---	53,076
HART LAKE	142,556	32,234	33,619	---	---	---	11,118	---	---	11,118	---	412	175	45,324	---	---	45,324
HELGA	463,707	107,942	107,908	2,999	1,000	---	31,004	283	---	31,287	1,170	1,784	29	146,177	---	---	146,177
HENDRICKSON	77,550	5,014	5,014	---	---	---	8,669	---	---	8,669	---	768	---	14,451	---	3,819	18,270
HENRIETTA	895,892	136,901	140,435	2,764	4,060	---	37,048	---	---	37,048	25	3,570	16,402	204,304	---	500	204,804
HUBBARD	941,841	70,582	71,783	---	---	---	24,996	20,303	---	45,299	---	1,839	2,819	121,740	---	---	121,740
LAKE ALICE	68,527	9,068	9,068	---	15	---	2,376	5,022	---	7,398	---	5,139	494	22,114	---	---	22,114
LAKE EMMA	1,457,744	123,806	124,133	46,935	60	---	28,461	35,113	---	63,574	306	6,396	30	241,434	---	40,000	281,434
LAKE GEORGE	138,998	28,751	31,647	---	60	---	18,139	---	---	18,139	---	3,484	1,716	55,046	---	13,000	68,046
LAKE HATTIE	53,924	12,775	14,146	---	---	---	2,489	4,678	---	7,167	---	278	8	21,599	---	700	22,299
LAKEPORT	488,330	54,771	55,845	---	60	---	20,614	4,942	---	25,556	4,676	2,671	1,875	90,683	---	---	90,683
MANTRAP	522,797	96,325	96,845	4,033	177	---	16,928	1,048	---	17,976	---	1,809	60	120,900	---	---	120,900
NEVIS	799,862	159,876	158,154	17,438	60	---	32,160	1,039	---	33,199	6,464	1,021	900	217,236	20,000	38,700	275,936
ROCKWOOD	218,362	21,179	23,318	---	70	---	13,989	---	---	13,989	---	639	1,040	39,056	---	1,795	40,851
SCHOOLCRAFT	40,153	3,585	3,585	---	---	---	4,934	4,984	---	9,918	---	129	2	13,634	---	---	13,634
STEAMBOAT RIVER	167,078	6,191	6,825	490	---	---	6,035	---	---	6,035	4	222	1,263	14,839	---	7,744	22,583
STRAIGHT RIVER	398,518	80,660	79,494	---	---	---	11,881	160	---	12,041	---	1,999	1,490	95,024	65,800	---	160,824
THORPE	104,210	5,193	5,243	---	493	---	4,889	---	---	4,889	---	279	4	10,908	---	---	10,908
TODD	733,436	69,024	70,190	13,199	---	---	28,774	---	---	28,774	4	587	50	112,804	---	---	112,804
WHITE OAK	214,879	48,799	53,248	---	---	---	24,296	---	177	24,473	4,381	3,434	8	85,544	---	---	85,544
COUNTY TOTAL	10,948,983	1,485,901	1,479,176	105,609	7,117	319	471,332	89,471	177	561,299	28,930	43,479	50,646	2,276,256	85,800	108,258	2,470,314

[1] Failed to report in time for this publication

[2] Incomplete report submitted

Table 3
Classification of Revenues
For the Year Ended December 31, 1999

Name of Town	Taxable Tax Capacity	Tax Levy Payable 1999	Taxes	Special Assessments	Licenses and Permits	INTERGOVERNMENTAL REVENUES					Charges For Services	Interest Earnings	All Other Revenues	Total Revenues	Other Sources		Total Revenues & Other Sources
						Federal Grants	State Grants	County Grants	Local Units Grants	Total					Borrowing	Transfers In	
ISANTI																	
ATHENS	871,110	224,093	228,667	---	26,303	---	59,768	---	---	59,768	---	3,597	32,793	351,128	---	---	351,128
BRADFORD	1,340,056	275,275	243,551	---	250	---	43,308	---	---	43,308	59,607	5,221	806	352,743	---	---	352,743
CAMBRIDGE	1,151,754	178,026	195,930	---	220	---	45,692	---	---	45,692	---	8,972	61,161	311,975	---	---	311,975
DALBO	256,928	57,878	57,684	---	450	---	30,269	9,581	---	39,850	---	964	5,013	103,961	---	---	103,961
ISANTI	1,063,917	218,487	179,000	---	---	---	79,428	---	---	79,428	2,037	---	1,546	262,011	---	---	262,011
MAPLE RIDGE	243,755	27,813	28,604	---	---	---	25,077	7,630	---	32,707	---	597	299	62,207	---	---	62,207
NORTH BRANCH	638,846	141,191	152,208	---	10	---	56,839	---	---	56,839	---	3,893	3,201	216,151	---	---	216,151
OXFORD	328,473	77,759	86,906	---	---	---	16,458	---	---	16,458	---	2,377	426	106,167	---	---	106,167
SPENCER BROOK	660,549	129,524	133,132	---	28,848	---	77,445	480	---	77,925	4	13,553	5,235	258,697	---	---	258,697
SPRINGVALE	534,627	88,716	85,329	---	440	---	39,705	---	---	39,705	6,020	4,101	1,768	137,363	---	---	137,363
STANCHFIELD	417,594	45,735	46,013	---	400	---	53,955	---	---	53,955	4	2,991	1,755	105,118	---	---	105,118
STANFORD	917,187	169,276	169,140	---	1,000	---	79,674	7,188	---	86,862	---	4,064	7,538	268,604	---	---	268,604
WYANETT	918,847	95,772	107,913	2,460	---	---	22,404	---	---	22,404	---	3,223	64,018	200,018	---	---	200,018
COUNTY TOTAL	9,343,643	1,729,545	1,714,077	2,460	57,921	---	630,022	24,879	---	654,901	67,672	53,553	185,559	2,736,143	---	---	2,736,143
ITASCA																	
ALVWOOD	33,819	8,384	9,507	---	232	---	1,176	---	---	1,176	---	455	665	12,035	---	---	12,035
ARBO	391,553	20,441	21,904	---	---	---	78,715	---	---	78,715	---	11,929	10,241	122,789	---	27,000	149,789
ARDENHURST	103,959	9,020	8,129	---	---	---	9,694	---	---	9,694	---	2,439	1,555	21,817	---	---	21,817
BALSAM	500,995	83,080	92,427	---	---	---	32,039	---	---	32,039	15,335	3,560	1,621	144,982	---	5,000	149,982
BEARVILLE	197,916	21,728	21,728	---	---	---	8,313	36,459	---	44,772	---	10,002	9,214	85,716	---	76,281	161,997
BIGFORK	155,133	25,564	29,233	---	32	---	15,462	7,545	1,215	15,462	33	4,849	916	50,525	---	245	50,770
BLACKBERRY	535,245	86,401	82,072	---	---	---	57,453	12,203	---	69,656	1,607	1,389	4,304	159,028	---	---	159,028
BOWSTRING	175,001	20,442	22,453	---	---	---	4,122	---	---	4,122	---	300	9,286	36,161	---	---	36,161
CARPENTER	197,493	18,225	18,225	---	---	---	6,861	39,198	---	46,059	---	4,364	2,047	70,695	---	---	70,695
DEER RIVER	307,196	39,690	40,540	---	---	---	5,817	3,115	---	8,932	---	6,032	716	56,220	---	---	56,220
FEELEY	387,485	47,393	49,538	---	---	---	7,931	---	---	7,931	---	3,880	537	61,886	---	---	61,886
GOOD HOPE	50,559	11,535	12,268	---	---	---	6,864	7,414	---	14,278	---	982	---	27,528	---	---	27,528
GOODLAND	212,338	61,360	61,360	---	---	---	27,512	24,391	---	51,903	---	1,770	5,395	120,428	---	---	120,428
GRAND RAPIDS	1,667,373	375,535	562,158	---	---	---	179,159	---	---	179,159	46,255	37,600	9,785	834,957	---	181,567	1,016,524
GRATTAN	13,828	2,287	2,955	---	---	---	465	870	---	1,335	---	114	452	4,856	---	1,000	5,856
GREENWAY	343,815	112,673	124,757	---	---	---	136,616	---	---	136,616	---	9,270	22,691	293,334	---	---	293,334
HARRIS	1,698,405	349,960	349,405	192	97	---	103,754	---	---	103,754	12,415	5,225	12,391	483,479	---	---	483,479
IRON RANGE	119,698	64,343	72,077	---	---	25,646	78,006	7,164	33,748	144,564	26,841	11,056	---	254,538	---	---	254,538
KINGHURST	65,914	11,370	13,479	---	---	---	1,116	320	---	1,436	500	96	1,007	16,518	---	---	16,518
LAKE JESSIE	139,654	14,559	14,559	---	---	---	12,393	---	---	12,393	688	376	---	28,016	---	---	28,016
LAWRENCE [1]	172,280	32,091	---	---	---	---	---	---	---	---	---	---	---	---	---	---	---
LIBERTY	32,308	4,444	5,717	---	---	8,354	2,767	---	---	11,121	224	123	13	17,198	---	---	17,198
LONE PINE	331,130	16,486	16,486	---	1,592	---	6,854	6,834	---	13,688	5,364	9,626	---	46,756	---	11,000	57,756
MARCELL [2]	478,877	53,021	---	---	---	---	---	---	---	---	---	---	---	---	---	---	---
MAX	51,946	4,872	4,872	---	---	---	8,937	3,351	---	12,288	---	1,635	1,118	19,913	---	---	19,913
MOOSE PARK	25,847	6,377	7,304	---	---	---	3,252	2,748	---	6,000	---	---	598	13,902	---	---	13,902
MORSE	1,047,707	98,893	99,518	---	---	---	9,058	---	---	9,058	7,108	1,659	---	117,343	2,500	10,900	130,743
NASHWAUK	243,746	84,037	109,986	---	12	---	284,879	---	---	284,879	12,966	7,256	8,102	423,201	---	55,000	478,201
NORE	18,022	1,415	1,415	---	---	---	719	2,144	---	2,863	---	179	1,700	6,157	---	500	6,657
OTENEAGEN	52,730	5,154	5,991	---	---	---	3,556	---	---	3,556	---	13	15	9,575	---	---	9,575
POMROY	17,960	1,957	1,957	---	---	---	838	1,715	---	2,553	---	231	---	4,741	---	---	4,741
SAGO	236,436	23,208	27,012	---	---	---	3,189	1,542	---	4,731	---	3,307	2,068	37,118	---	3,702	40,820
SAND LAKE	203,994	19,196	20,120	---	65	---	6,007	---	---	6,007	---	4,148	363	30,703	---	---	30,703
SPANG	62,881	24,374	34,843	---	---	---	35,367	---	55,498	90,865	---	11,545	10,279	147,532	---	---	147,532
SPLITHAND	68,707	5,281	8,307	---	---	---	7,637	---	---	7,637	---	4,298	6,745	26,987	---	---	26,987
STOKES	182,021	20,156	21,265	---	33	---	6,142	---	---	6,142	---	162	---	27,602	---	5,500	33,102
THIRD RIVER	35,645	2,311	2,753	---	33	---	953	---	---	953	---	334	---	4,073	---	5,334	9,407

[1] Failed to report in time for this publication

[2] Incomplete report submitted

**Table 3
Classification of Revenues
For the Year Ended December 31, 1999**

Name of Town	Taxable Tax Capacity	Tax Levy Payable 1999	Taxes	Special Assessments	Licenses and Permits	INTERGOVERNMENTAL REVENUES					Charges For Services	Interest Earnings	All Other Revenues	Total Revenues	Other Sources		Total Revenues & Other Sources
						Federal Grants	State Grants	County Grants	Local Units Grants	Total					Borrowing	Transfers In	
ITASCA (continued)																	
TROUT LAKE	446,929	97,104	83,261	---	825	---	38,682	5,546	150,000	194,228	---	7,207	10,551	296,072	---	45,000	341,072
WABANA	438,250	37,219	38,138	---	---	---	32,041	---	---	32,041	---	3,325	1,760	75,264	---	4,700	79,964
WAWINA	229,815	35,693	38,583	---	---	---	5,256	---	---	5,256	301	2,016	150	46,306	---	---	46,306
WILDWOOD	80,226	15,405	20,227	---	---	---	4,987	1,175	---	6,162	---	3,854	496	30,739	---	---	30,739
WIRT	52,201	10,121	6,023	---	---	---	3,466	---	---	3,466	---	163	6,784	16,436	---	---	16,436
COUNTY TOTAL	11,807,037	1,982,805	2,162,552	192	2,921	34,000	1,229,295	163,734	240,461	1,667,490	129,637	176,769	143,565	4,283,126	2,500	432,729	4,718,355
JACKSON																	
ALBA	343,606	43,772	50,779	---	---	---	22,569	---	---	22,569	4	193	3	73,548	---	---	73,548
BELMONT	329,540	26,828	26,628	---	---	---	22,260	---	---	22,260	---	4,010	7	52,905	---	---	52,905
CHRISTIANIA	384,018	33,414	33,725	---	25	---	21,266	---	---	21,266	---	3,448	580	59,044	---	---	59,044
DELAFIELD	331,930	32,765	33,108	---	---	---	33,138	---	---	33,138	793	607	---	67,646	---	---	67,646
DES MOINES [1]	889,379	43,446	---	---	---	---	---	---	---	---	---	---	---	---	---	---	---
ENTERPRISE	415,038	37,901	37,757	---	4	---	21,713	---	---	21,713	---	2,128	53	61,655	---	---	61,655
EWINGTON	392,775	33,314	33,047	---	---	---	21,641	---	---	21,641	---	201	799	55,688	---	---	55,688
HERON LAKE	398,857	33,081	33,225	108	25	---	32,831	---	---	32,831	1,140	1,869	3	69,201	---	---	69,201
HUNTER	479,653	47,006	47,090	---	---	---	28,625	---	---	28,625	---	1,609	301	77,625	---	---	77,625
KIMBALL	576,198	41,078	40,805	620	35	---	16,493	---	---	16,493	---	3,533	7	61,493	---	---	61,493
LA CROSSE	380,979	39,515	39,102	---	---	---	21,947	---	---	21,947	---	684	695	62,428	---	---	62,428
MIDDLETOWN	423,877	47,784	48,037	---	---	---	22,883	---	---	22,883	---	798	1,650	73,368	---	---	73,368
MINNEOTA	299,177	26,339	26,013	---	---	---	25,558	---	---	25,558	---	1,054	---	52,625	---	---	52,625
PETERSBURG	381,069	44,212	44,147	---	---	---	22,341	---	---	22,341	---	1,857	4	68,349	---	---	68,349
ROST [1]	371,485	35,551	---	---	---	---	---	---	---	---	---	---	---	---	---	---	---
ROUND LAKE	360,935	40,172	40,109	---	25	---	25,507	---	---	25,507	---	487	1,860	67,988	---	---	67,988
SIOUX VALLEY	351,891	34,897	34,658	---	---	---	26,339	---	---	26,339	1,044	301	1,500	63,842	---	---	63,842
WEIMER	320,762	29,541	29,729	---	---	---	14,723	---	981	15,704	---	---	---	45,433	---	---	45,433
WEST HERON LAKE	278,638	23,350	23,314	---	---	---	20,290	---	---	20,290	---	3,779	8,857	56,240	---	---	56,240
WISCONSIN	472,168	33,892	33,464	---	20	---	23,767	---	---	23,767	---	55	56	57,362	---	---	57,362
COUNTY TOTAL	8,181,975	727,858	654,737	728	134	---	423,891	---	981	424,872	2,981	26,613	16,375	1,126,440	---	---	1,126,440
KANABEC																	
ANN LAKE	136,221	25,265	25,720	---	---	---	6,464	2,916	---	9,380	---	412	342	35,854	---	---	35,854
ARTHUR	678,404	77,128	76,585	---	18,684	---	27,991	---	---	27,991	76,401	1,153	20,259	221,073	---	25,000	246,073
BRUNSWICK	361,991	32,308	33,068	---	300	---	40,960	---	---	40,960	2	3,899	1,474	79,703	---	---	79,703
COMFORT	337,991	36,510	34,716	---	1,620	---	14,691	---	---	14,691	---	735	28	51,790	---	---	51,790
FORD	91,561	16,605	17,336	---	---	---	6,565	---	---	6,565	---	523	---	24,424	---	---	24,424
GRASS LAKE [1]	258,617	38,430	---	---	---	---	---	---	---	---	---	---	---	---	---	---	---
HAY BROOK	100,985	7,867	9,026	---	---	---	2,018	---	---	2,018	---	2,847	127	14,018	---	---	14,018
HILLMAN	131,811	15,734	16,320	---	64	---	9,488	---	---	9,488	---	1,415	7	27,294	---	1,952	29,246
KANABEC [1]	195,447	25,341	---	---	---	---	---	---	---	---	---	---	---	---	---	---	---
KNIFE LAKE	437,009	34,371	34,663	---	2,500	---	15,904	264	---	16,168	---	4,194	655	58,180	---	---	58,180
KROSCHER	124,923	15,582	14,821	---	---	---	9,694	---	---	9,694	3,087	---	---	27,602	---	---	27,602
PEACE	334,436	45,126	45,398	---	1,741	---	21,264	---	---	21,264	---	2,340	779	71,522	---	---	71,522
POMROY	126,427	22,271	22,299	---	525	---	11,108	---	---	11,108	2,351	147	---	36,430	---	---	36,430
SOUTHFORK	197,823	11,264	11,564	---	1,615	---	23,176	6,411	---	29,587	---	2,232	5,648	50,646	---	---	50,646
WHITED	238,719	21,697	21,697	---	1,625	---	8,509	9,565	59	18,133	---	870	4	42,329	---	---	42,329
COUNTY TOTAL	3,752,365	425,499	363,213	---	28,674	---	197,832	19,156	59	217,047	81,841	20,767	29,323	740,865	---	26,952	767,817

[1] Failed to report in time for this publication

[2] Incomplete report submitted

Table 3
Classification of Revenues
For the Year Ended December 31, 1999

Name of Town	Taxable Tax Capacity	Tax Levy Payable 1999	Taxes	Special Assessments	Licenses and Permits	INTERGOVERNMENTAL REVENUES					Charges For Services	Interest Earnings	All Other Revenues	Total Revenues	Other Sources		Total Revenues & Other Sources
						Federal Grants	State Grants	County Grants	Local Units Grants	Total					Borrowing	Transfers In	
KANDIYOHI																	
ARCTANDER	208,203	21,737	22,238	---	---	---	18,857	8,341	---	27,198	---	85	1,795	51,316	---	---	51,316
BURBANK [1]	193,566	24,441	---	---	---	---	---	---	---	---	---	---	---	---	---	---	---
COLFAX	301,013	35,480	35,480	---	---	---	16,390	23,226	---	39,616	---	810	10	75,916	---	---	75,916
DOVRE	1,294,031	143,197	142,187	16,718	7,695	---	33,164	16,660	---	49,824	2,253	5,517	2,835	227,029	---	---	227,029
EAST LAKE LILLIAN[1]	362,968	22,994	---	---	---	---	---	---	---	---	---	---	---	---	---	---	---
EDWARDS	366,764	37,238	36,982	3,000	---	---	22,385	8,884	---	31,269	---	1,188	1,378	73,817	---	---	73,817
FAHLUN	423,092	27,247	27,500	---	---	---	15,208	---	---	15,208	---	2,816	1,049	46,573	---	---	46,573
GENNESSEE	278,436	24,567	24,840	---	---	---	29,366	---	---	29,500	615	6,708	315	61,978	---	---	61,978
GREEN LAKE	1,295,913	84,105	84,503	13,682	---	---	40,990	---	---	40,990	531	5,997	467	146,170	---	---	146,170
HARRISON	504,610	47,207	48,702	15,974	---	---	21,627	72	---	21,699	270	1,494	837	88,976	---	---	88,976
HOLLAND	408,357	43,004	44,090	---	---	---	30,504	16,649	---	47,153	---	1,748	3,721	96,712	97,548	---	194,260
IRVING	952,634	137,646	135,771	---	---	---	13,171	9,697	---	22,868	64	1,101	5,176	164,980	---	---	164,980
KANDIYOHI	460,794	68,400	76,622	7,685	---	---	14,963	---	---	14,963	---	1,993	2,758	104,021	---	---	104,021
LAKE ANDREW	915,584	92,941	102,536	27,348	---	---	156	16,706	9,639	26,501	---	524	5,187	162,096	100,000	---	262,096
LAKE ELIZABETH	312,761	19,604	19,948	---	---	---	114	22,965	---	23,079	232	6,160	623	50,042	---	---	50,042
LAKE LILLIAN	367,782	39,893	46,306	---	---	---	10,416	---	---	10,416	---	1,338	242	58,302	---	---	58,302
MAMRE	264,277	37,726	46,418	---	---	---	18,817	---	---	18,817	---	188	---	65,423	---	---	65,423
NEW LONDON	1,903,625	107,860	108,422	25,442	---	---	41,883	---	---	41,883	4	17,051	571	193,373	---	---	193,373
NORWAY LAKE	129,359	12,775	13,215	---	---	---	21,672	---	---	21,672	---	1,420	608	36,915	---	1,640	38,555
ROSELAND	447,596	36,242	36,536	---	---	---	1,042	29,109	4,815	34,966	---	1,428	732	73,662	---	---	73,662
ROSEVILLE	261,472	53,403	52,966	---	---	---	35,961	---	---	35,961	150	1,605	6,472	97,154	---	---	97,154
ST. JOHNS	434,983	65,782	65,178	---	---	---	17,383	---	---	17,383	---	---	119	82,680	29,800	---	112,480
WHITEFIELD	427,189	43,244	43,244	---	---	---	23,552	---	---	23,552	---	811	2,714	70,321	---	---	70,321
WILLMAR	641,789	78,061	72,383	---	---	---	21,541	---	---	21,541	11,907	99	852	106,782	35,000	---	141,782
COUNTY TOTAL	13,156,798	1,304,794	1,286,067	109,849	7,695	1,446	516,630	97,983	---	616,059	16,026	60,081	38,461	2,134,238	262,348	1,640	2,398,226
KITTSON																	
ARVESON	35,592	5,191	5,191	439	---	---	10,255	1,455	---	11,710	---	141	2,443	19,924	---	---	19,924
CANNON [1]	23,854	6,690	---	---	---	---	---	---	---	---	---	---	---	---	---	---	---
CARIBOU	36,310	6,501	6,692	---	---	---	8,016	---	---	8,016	671	---	83	15,462	---	---	15,462
CLOW	1,056,670	15,068	15,009	---	---	---	2,963	12,201	---	15,164	12,988	6,133	---	49,294	---	---	49,294
DAVIS	205,623	32,299	31,657	---	---	---	9,063	13,294	---	22,357	---	827	1,230	56,071	---	---	56,071
DEERWOOD	135,971	6,603	4,595	---	---	---	15,419	---	---	15,419	2,520	941	800	24,275	---	---	24,275
GRANVILLE	186,455	25,647	25,647	---	---	---	15,260	18,406	---	33,666	---	7,370	19,143	85,826	---	---	85,826
HALLOCK	188,451	19,980	19,901	---	---	---	16,412	---	11,490	27,902	4,396	419	1,255	53,873	---	---	53,873
HAMPDEN	212,655	23,741	23,493	---	---	---	17,034	---	---	17,034	---	4,224	5,732	50,483	---	---	50,483
HAZELTON	96,995	13,018	13,313	---	---	---	14,862	---	---	14,862	---	1,366	---	29,541	---	---	29,541
HILL	184,843	12,636	16,245	---	---	---	21,189	---	---	21,189	---	1,145	845	39,424	---	---	39,424
JUPITER	201,824	21,319	21,309	---	---	---	15,737	---	---	15,737	---	---	649	37,695	---	---	37,695
NORTH RED RIVER	108,862	10,427	9,738	---	---	---	103,872	---	---	126,131	---	1,159	---	137,028	---	---	137,028
NORWAY	42,334	10,547	10,547	---	---	---	17,504	6,074	---	23,578	---	546	32	34,703	---	---	34,703
PELAN	43,072	4,874	5,406	---	---	---	12,282	---	---	12,282	---	2,062	138	19,888	---	---	19,888
PERCY	39,934	6,423	7,215	---	---	---	1,750	9,481	---	11,231	---	143	308	18,897	---	---	18,897
POPPLETON [1]	51,674	10,718	---	---	---	---	---	---	---	---	---	---	---	---	---	---	---
RICHARDVILLE	66,569	6,251	8,253	---	---	---	2,054	21,239	---	23,293	330	727	8	32,611	---	---	32,611
SKANE	243,772	23,736	22,496	---	---	---	10,065	7,792	---	17,857	---	8,459	12,245	61,057	---	---	61,057
SOUTH RED RIVER [1]	186,628	9,828	---	---	---	---	---	---	---	---	---	---	---	---	---	---	---
SPRING BROOK	175,822	20,832	21,172	---	---	---	14,759	17,445	---	32,204	---	3,500	688	57,564	---	1,948	59,512
ST. JOSEPH	38,036	6,720	8,047	---	---	---	12,173	---	---	12,173	60	323	470	21,073	---	---	21,073
ST. VINCENT	340,748	17,044	17,044	---	---	---	9,027	17,693	---	26,720	---	959	---	44,723	---	---	44,723
SVEA [1]	538,961	37,663	---	---	---	---	---	---	---	---	---	---	---	---	---	---	---

[1] Failed to report in time for this publication

[2] Incomplete report submitted

**Table 3
Classification of Revenues
For the Year Ended December 31, 1999**

Name of Town	Taxable Tax Capacity	Tax Levy Payable 1999	Taxes	Special Assessments	Licenses and Permits	INTERGOVERNMENTAL REVENUES					Charges For Services	Interest Earnings	All Other Revenues	Total Revenues	Other Sources		Total Revenues & Other Sources
						Federal Grants	State Grants	County Grants	Local Units Grants	Total					Borrowing	Transfers In	
KITTSON (continued)																	
TEGNER [1]	171,429	13,673	---	---	---	---	---	---	---	---	---	---	---	---	---	---	---
TEIEN	166,636	16,717	15,053	---	---	---	17,960	---	---	17,960	---	586	1,248	34,847	---	---	34,847
THOMPSON	249,406	25,065	24,798	---	---	---	25,272	1,483	---	26,755	---	3,540	16,048	71,141	---	---	71,141
COUNTY TOTAL	5,029,126	409,211	332,821	439	---	125,766	331,128	64,856	11,490	533,240	20,965	44,570	63,365	995,400	---	1,948	997,348
LAC QUI PARLE																	
AGASSIZ	122,305	12,610	13,285	---	---	---	17,706	1,012	---	18,718	---	126	---	32,129	---	---	32,129
ARENA	192,870	17,553	18,646	---	---	---	23,911	357	---	24,268	---	2,399	125	45,438	---	---	45,438
AUGUSTA	125,802	9,346	9,667	---	---	2,597	20,020	---	---	22,617	4	295	---	32,583	---	---	32,583
BAXTER	234,237	11,529	14,065	---	---	---	38,778	---	---	38,778	---	745	---	53,588	---	---	53,588
CAMP RELEASE [1]	231,741	22,472	---	---	---	---	---	---	---	---	---	---	---	---	---	---	---
CERRO GORDO [1]	231,318	32,773	---	---	---	---	---	---	---	---	---	---	---	---	---	---	---
FREELAND	151,999	10,848	11,584	---	---	17,829	20,103	---	---	37,932	---	3,821	124	53,461	---	---	53,461
GARFIELD	173,280	25,784	26,581	---	---	---	23,284	---	---	23,284	---	---	55	49,920	---	---	49,920
HAMLIN	201,263	27,265	27,018	---	---	---	18,845	---	---	18,845	---	611	---	46,474	---	---	46,474
HANTHO	126,261	19,326	22,268	---	---	---	10,957	---	---	10,957	---	453	---	33,678	---	---	33,678
LAC QUI PARLE	177,782	23,675	24,535	---	---	12	20,210	545	---	20,767	---	556	66	45,924	---	---	45,924
LAKE SHORE	319,474	34,200	34,553	---	---	---	27,072	---	---	27,072	---	4,437	1,087	67,149	---	---	67,149
MADISON	249,290	11,183	12,072	---	---	---	31,301	---	---	31,301	---	6,350	93	49,816	---	---	49,816
MANFRED	103,107	12,711	13,947	---	---	---	20,896	1,967	---	22,863	---	4,092	661	41,563	---	---	41,563
MAXWELL	223,651	23,810	23,716	---	---	---	24,939	---	---	24,939	---	5,003	135	53,793	---	---	53,793
MEHURIN	106,387	7,338	8,068	---	---	---	23,103	---	---	23,103	---	7,308	---	38,479	10,000	---	48,479
PERRY	202,780	15,421	15,986	---	---	---	21,220	4,894	---	26,114	---	265	626	42,991	---	---	42,991
PROVIDENCE	194,101	19,357	19,518	---	---	---	30,155	---	---	30,155	4	2,890	860	53,427	---	---	53,427
RIVERSIDE	363,510	32,363	31,408	---	---	---	23,250	---	---	23,250	1,004	2,798	610	59,070	---	---	59,070
TEN MILE LAKE	237,449	34,224	34,952	---	---	638	20,815	---	---	21,453	---	1,911	---	58,316	---	---	58,316
WALTER	130,674	7,915	9,459	---	482	---	19,193	---	---	19,193	---	706	16,435	46,275	---	---	46,275
YELLOW BANK	132,155	12,249	14,617	---	---	---	26,402	---	---	26,402	---	2,786	2,111	45,916	---	---	45,916
COUNTY TOTAL	4,231,436	423,952	385,945	---	482	21,076	462,160	8,775	---	492,011	1,012	47,552	22,988	949,990	10,000	---	959,990
LAKE																	
BEAVER BAY	406,104	22,178	22,178	---	38	4,018	3,385	24,756	---	32,159	---	8,409	52	62,836	---	10,064	72,900
CRYSTAL BAY	155,768	34,543	34,543	---	10	---	68,525	---	---	68,525	2,916	186	2,323	108,503	---	17,575	126,078
FALL LAKE	722,502	102,857	106,962	---	412	27,688	25,294	4,500	---	57,482	770	1,734	14,498	181,858	---	---	181,858
SILVER CREEK	1,047,151	105,806	98,192	540,689	400	38,229	126,390	510	547,898	713,027	5,606	11,980	15,807	1,385,701	1,700,000	---	3,085,701
STONY RIVER	171,497	6,906	6,906	---	228	---	4,023	22,069	---	26,092	---	4,109	2,824	40,159	---	---	40,159
COUNTY TOTAL	2,503,022	272,290	268,781	540,689	1,088	69,935	227,617	51,835	547,898	897,285	9,292	26,418	35,504	1,779,057	1,700,000	27,639	3,506,696
LE SUEUR																	
CLEVELAND	576,923	37,714	39,410	12,536	42	---	22,568	---	---	22,568	2	1,779	32,335	108,672	---	---	108,672
CORDOVA	368,492	49,411	51,440	---	---	---	21,657	---	---	21,657	---	---	4,894	77,991	---	---	77,991
DERRYANE	418,741	34,560	35,793	---	40	---	19,394	---	---	19,394	---	272	309	55,808	---	---	55,808
ELYSIAN	796,747	80,870	90,031	---	15	---	21,687	---	---	21,687	1,516	3,965	4,404	121,618	---	---	121,618
KASOTA	1,223,125	104,993	104,993	---	133	---	17,461	35,949	---	53,410	---	3,215	2,215	163,966	---	---	163,966
KILKENNY	307,097	42,047	40,704	---	---	---	23,963	---	---	23,963	---	2,527	509	67,703	---	---	67,703
LANESBURGH	1,068,769	86,885	90,518	---	---	---	35,117	3,851	---	38,968	1,692	779	44,989	176,946	202,000	---	378,946
LEXINGTON	464,201	41,142	42,903	---	70	---	24,328	222	---	24,550	10	4,320	20,797	92,650	---	---	92,650
MONTGOMERY	414,838	59,903	62,122	---	---	---	25,297	---	---	25,297	---	1,363	1,023	89,805	---	---	89,805
OTTAWA	360,306	24,227	39,119	---	---	---	4,372	---	---	4,372	54	2,670	76	46,291	2,055	10,340	58,686
SHARON	448,860	57,814	59,244	---	45	---	33,196	---	---	33,196	---	5,685	247	98,417	---	---	98,417
TYRONE	527,521	35,519	33,916	---	---	---	26,266	---	---	26,266	---	1,796	314	62,292	---	---	62,292

[1] Failed to report in time for this publication

[2] Incomplete report submitted

Table 3
Classification of Revenues
For the Year Ended December 31, 1999

Name of Town	Taxable Tax Capacity	Tax Levy Payable 1999	Taxes	Special Assessments	Licenses and Permits	INTERGOVERNMENTAL REVENUES					Charges For Services	Interest Earnings	All Other Revenues	Total Revenues	Other Sources		Total Revenues & Other Sources
						Federal Grants	State Grants	County Grants	Local Units Grants	Total					Borrowing	Transfers In	
LE SUEUR (continued)																	
WASHINGTON	808,191	48,402	50,956	---	130	---	8,610	---	---	8,610	14	1,896	---	61,606	---	---	61,606
WATERVILLE	524,118	82,611	85,267	---	25	---	11,890	---	---	11,890	2,540	1,017	3,614	104,353	---	---	104,353
COUNTY TOTAL	8,307,929	786,098	826,416	12,536	500	---	295,806	40,022	---	335,828	5,828	31,284	115,726	1,328,118	204,055	10,340	1,542,513
LINCOLN																	
ALTA VISTA	135,873	14,538	14,413	---	---	---	19,385	11,327	---	30,712	---	518	786	46,429	---	---	46,429
ASH LAKE	296,789	29,322	29,998	---	---	---	16,512	---	---	16,512	684	469	---	47,663	---	---	47,663
DIAMOND LAKE	163,932	15,581	15,861	---	---	---	20,532	---	---	20,532	---	1,442	1,727	39,562	---	---	39,562
DRAMMEN	219,999	18,151	27,330	---	---	---	23,279	---	---	23,279	14	705	7,491	58,819	---	---	58,819
HANSONVILLE	107,381	9,471	9,708	---	---	---	50,115	---	---	50,115	---	3,902	308	64,033	---	---	64,033
HENDRICKS	361,895	39,512	41,419	---	25	---	4,783	12,574	---	17,357	---	1,161	792	60,754	---	---	60,754
HOPE	162,066	10,184	10,184	---	---	---	15,683	13,727	---	29,410	---	1,864	---	41,458	---	---	41,458
LAKE BENTON	560,933	44,471	44,611	---	25	---	5,812	11,194	---	17,006	---	4,065	---	65,707	---	---	65,707
LAKE STAY	324,522	21,740	21,836	---	---	---	15,945	---	---	15,945	---	1,066	1,885	40,732	---	---	40,732
LIMESTONE	147,949	15,697	15,798	---	---	---	3,773	40,111	---	43,884	---	483	50	60,215	---	---	60,215
MARBLE [1]	138,567	14,927	---	---	---	---	---	---	---	---	---	---	---	---	---	---	---
MARSHFIELD	188,449	14,518	14,700	---	---	---	23,655	---	---	23,655	---	---	578	38,933	---	---	38,933
ROYAL	184,468	24,558	24,357	---	---	---	22,751	---	---	22,751	---	---	---	47,108	---	---	47,108
SHAOKATAN	168,385	22,645	22,749	---	56	---	8,648	10,397	---	19,045	---	---	851	42,701	---	---	42,701
VERDI [1]	188,279	19,355	---	---	---	---	---	---	---	---	---	---	---	---	---	---	---
COUNTY TOTAL	3,349,487	314,670	292,964	---	106	3,773	267,211	59,219	---	330,203	698	15,675	14,468	654,114	---	---	654,114
LYON																	
AMIRET	280,652	21,282	21,282	---	45	---	10,295	11,435	---	21,730	---	4,008	---	47,065	---	---	47,065
CLIFTON	356,743	24,591	25,594	---	---	---	14,953	---	---	14,953	---	1,327	18	41,892	---	---	41,892
COON CREEK	363,439	23,947	24,897	---	---	5,425	3,642	11,216	---	20,283	---	3,597	464	49,241	---	---	49,241
CUSTER	710,238	36,861	36,739	---	---	---	17,697	---	---	17,697	---	6,160	4	60,600	---	---	60,600
EIDSVOLD	193,117	15,005	15,015	---	---	---	10,132	9,346	---	19,478	---	---	1,042	35,535	---	---	35,535
FAIRVIEW	510,334	18,913	18,904	14,408	80	---	6,156	---	---	6,156	---	1,058	---	40,606	---	---	40,606
GRANDVIEW	375,610	17,886	17,886	12,949	---	---	5,492	---	---	5,492	---	---	---	36,327	---	---	36,327
ISLAND LAKE	155,931	5,829	5,829	11,207	---	---	9,456	---	---	9,456	---	1,653	---	28,145	---	---	28,145
LAKE MARSHALL [1]	599,855	18,601	---	---	---	---	---	---	---	---	---	---	---	---	---	---	---
LUCAS	365,860	24,216	24,688	---	30	---	2,081	9,937	---	12,018	---	301	---	37,037	---	---	37,037
LYND	378,448	25,749	25,703	---	---	1,880	4,804	13,493	---	20,177	---	213	204	46,297	---	---	46,297
LYONS	292,534	24,324	25,817	---	---	---	2,915	8,718	---	11,633	---	915	442	38,807	---	---	38,807
MONROE	312,056	29,789	29,974	9,838	---	---	10,010	---	---	10,010	---	430	3,504	53,756	---	34,245	88,001
NORDLAND	224,498	21,799	22,536	256	---	436	19,112	---	---	19,548	---	667	367	43,374	---	---	43,374
ROCK LAKE	330,796	36,702	36,702	3,554	---	---	16,814	---	---	16,814	---	391	71	57,532	---	---	57,532
SHELburnE	176,297	7,405	8,116	---	---	---	22,077	---	---	22,077	---	6,622	636	37,451	---	15,716	53,167
SODUS	290,664	17,462	17,462	9,638	---	---	8,848	---	---	8,848	175	5,052	---	41,175	---	---	41,175
STANLEY	318,914	16,478	11,247	---	---	815	3,902	---	---	4,717	---	58	---	16,022	---	---	16,022
VALLERS	334,850	26,802	26,931	---	---	---	13,440	---	---	13,440	---	396	---	40,767	---	10,000	50,767
WESTERHEIM	274,102	12,975	12,981	---	---	---	23,553	---	---	23,553	---	2,942	13	39,489	---	---	39,489
COUNTY TOTAL	6,844,938	426,616	408,303	61,850	155	8,556	205,379	64,145	---	278,080	175	35,790	6,765	791,118	---	59,961	851,079
MAHNOMEN																	
BEAULIEU	48,878	11,962	12,364	---	---	---	18,557	---	---	18,557	387	963	265	32,536	---	---	32,536
BEJOU	96,319	10,070	11,647	---	---	---	12,865	89	---	12,954	---	127	---	24,728	---	---	24,728
CHIEF	100,198	9,427	10,794	---	---	---	14,424	---	---	14,424	---	51	3	25,272	---	---	25,272
CLOVER	18,099	4,931	6,321	---	---	---	5,383	---	---	5,383	---	---	2	11,706	---	---	11,706
GREGORY	83,055	7,798	8,957	---	---	---	10,999	---	---	10,999	---	360	---	20,316	---	---	20,316

[1] Failed to report in time for this publication

[2] Incomplete report submitted

Table 3
Classification of Revenues
For the Year Ended December 31, 1999

Name of Town	Taxable Tax Capacity	Tax Levy Payable 1999	Taxes	Special Assessments	Licenses and Permits	INTERGOVERNMENTAL REVENUES					Charges For Services	Interest Earnings	All Other Revenues	Total Revenues	Other Sources		Total Revenues & Other Sources
						Federal Grants	State Grants	County Grants	Local Units Grants	Total					Borrowing	Transfers In	
MAHNOMEN (continued)																	
HEIER	56,179	11,930	11,548	---	---	---	17,764	1,160	---	18,924	---	1,430	1,200	33,102	---	---	33,102
ISLAND LAKE	133,925	36,173	39,099	---	---	---	18,901	384	---	19,285	---	883	1,454	60,721	---	---	60,721
LA GARDE	44,420	8,122	8,679	---	---	---	13,165	---	---	13,165	---	---	807	22,651	---	---	22,651
LAKE GROVE	75,807	24,039	29,936	---	4	---	12,973	---	---	12,973	---	407	---	43,320	---	---	43,320
MARSH CREEK	150,852	11,880	12,155	---	15	---	8,842	---	---	8,842	---	1,978	3	22,993	---	---	22,993
OAKLAND	67,207	15,455	15,455	---	---	---	11,314	---	---	11,314	---	368	---	27,137	---	---	27,137
PEMBINA	303,397	23,776	23,633	---	---	---	31,313	---	---	31,313	---	1,738	826	57,510	---	---	57,510
POPPLE GROVE	126,525	15,983	17,969	---	---	---	14,403	---	---	14,403	6,701	4,978	108	44,159	---	7,000	51,159
ROSDALE	83,492	10,519	11,433	---	---	---	13,905	---	---	13,905	---	562	---	25,900	---	---	25,900
TWIN LAKES	57,357	2,883	3,194	---	30	---	5,922	85	---	6,007	4	666	---	9,901	---	---	9,901
COUNTY TOTAL	1,445,710	204,948	223,184	---	49	---	210,730	1,718	---	212,448	7,092	14,511	4,668	461,952	---	7,000	468,952
MARSHALL																	
AGDER	58,171	15,407	16,901	---	---	---	16,981	1,452	---	18,433	---	144	---	35,478	---	---	35,478
ALMA	194,600	10,572	10,629	---	---	---	16,525	59	---	16,584	---	3,014	1,696	31,923	---	---	31,923
AUGSBURG	169,686	10,109	11,086	---	---	---	42,655	---	---	42,655	---	3,696	2,319	59,756	---	---	59,756
BIG WOODS	135,567	19,750	19,375	---	---	---	17,830	8,159	---	25,989	---	8,477	18	53,859	---	---	53,859
BLOOMER	211,719	33,176	31,968	---	---	---	34,719	---	---	34,719	---	1,332	739	68,758	---	---	68,758
BOXVILLE	46,751	5,156	5,282	---	---	---	7,210	---	---	7,210	---	418	184	13,094	---	---	13,094
CEDAR	47,968	11,376	10,899	---	---	---	20,452	---	---	20,452	4	1,349	2,463	35,167	---	---	35,167
COMO	28,500	6,366	7,514	1,599	---	---	12,508	---	---	12,508	---	373	---	21,994	---	---	21,994
COMSTOCK	179,315	13,787	13,381	---	---	---	24,158	---	---	24,158	---	5,876	268	43,683	---	---	43,683
DONNELLY	181,158	43,174	40,790	---	---	---	27,768	---	---	27,768	---	4,934	984	74,476	---	---	74,476
EAGLE POINT	113,712	10,639	10,106	---	---	---	27,368	---	---	27,368	---	1,553	320	39,347	---	---	39,347
EAST PARK	27,443	2,135	2,135	---	---	---	7,805	---	---	7,805	---	2,421	---	12,361	---	---	12,361
EAST VALLEY	33,290	3,763	4,897	---	---	---	7,179	---	---	7,179	---	327	2,197	14,600	---	---	14,600
ECKVOLL [1]	33,039	4,258	---	---	---	---	---	---	---	---	---	---	---	---	---	---	---
ESPELIE	45,790	7,369	7,015	---	---	---	12,841	---	---	12,841	---	1,328	2,014	23,198	---	---	23,198
EXCEL	243,537	35,351	35,000	---	---	---	22,370	---	5,220	27,590	---	10,110	---	72,700	---	---	72,700
FOLDAHL	216,466	10,906	11,072	---	---	---	12,387	---	---	12,387	---	6,171	2,331	31,961	---	---	31,961
FORK	104,504	16,455	16,153	---	---	---	16,594	---	---	16,594	---	2,629	1,612	36,988	---	---	36,988
GRAND PLAIN	49,415	11,719	12,914	---	---	19,518	19,720	3,418	---	42,656	170	1,108	5	56,853	---	---	56,853
HOLT	63,751	15,076	13,887	---	---	---	22,883	3	---	22,886	4	1,715	69	38,561	---	---	38,561
HUNTLY	23,834	2,087	2,630	---	---	---	8,100	500	---	8,600	85	1,981	41	13,337	---	---	13,337
LINCOLN	115,062	9,623	9,624	---	---	---	16,106	---	---	16,106	---	---	---	25,730	---	---	25,730
LINSELL	23,732	5,255	6,696	---	---	---	18,718	---	---	18,718	---	---	11,958	37,372	---	---	37,372
MARSH GROVE	95,595	11,645	12,668	---	---	---	28,153	79	---	28,232	---	901	1,455	43,256	---	---	43,256
MCCREA	225,925	17,548	17,121	---	---	---	32,767	---	---	32,767	---	3,831	20,951	74,670	---	---	74,670
MIDDLE RIVER	226,701	21,981	21,727	---	---	---	16,545	---	---	16,545	---	1,400	93	39,765	---	---	39,765
MOOSE RIVER	25,406	3,123	3,205	---	---	---	3,559	8,817	---	12,376	---	1,833	7	17,421	---	---	17,421
MOYLAN	64,333	10,409	11,100	---	---	---	38,250	1,000	---	39,250	---	2,591	1,614	54,555	---	---	54,555
NELSON PARK	130,876	12,340	12,358	---	---	---	17,057	---	---	17,057	---	262	357	30,034	---	---	30,034
NEW FOLDEN	440,301	23,089	2,293	2,629	---	---	21,430	---	---	21,430	---	4,145	279	30,776	---	---	30,776
NEW MAINE	112,650	15,017	14,948	---	---	4,024	19,849	---	---	23,873	---	4,694	41	43,556	---	---	43,556
NEW SOLUM	652,129	20,268	19,383	---	---	---	19,807	---	---	19,807	525	2,421	32	42,168	---	---	42,168
OAK PARK	226,844	29,234	29,149	---	---	---	28,620	---	---	28,620	4,575	11,952	---	74,296	---	---	74,296
PARKER	180,719	35,440	35,440	13,541	---	---	72,869	---	---	72,869	---	567	1,340	123,757	---	---	123,757
ROLLIS	56,466	6,351	7,829	---	12	---	20,010	---	---	20,010	---	2,114	---	29,965	---	---	29,965
SINNOTT	319,470	35,927	36,611	---	---	15,704	14,047	---	---	29,751	---	1,844	375	68,581	---	---	68,581
SPRUCE VALLEY [1]	68,983	12,539	---	---	---	---	---	---	---	---	---	---	---	---	---	---	---
TAMARAC	238,189	29,556	31,114	---	---	---	24,225	---	---	24,225	---	1,914	1,355	58,608	---	---	58,608
THIEF LAKE	30,793	2,268	2,268	5,200	---	---	7,826	---	---	7,826	2,391	627	7	18,319	---	---	18,319
VALLEY	73,913	14,871	13,741	---	---	---	25,416	---	---	25,416	---	3,744	35	42,936	---	---	42,936

[1] Failed to report in time for this publication

[2] Incomplete report submitted

Table 3
Classification of Revenues
For the Year Ended December 31, 1999

Name of Town	Taxable Tax Capacity	Tax Levy Payable 1999	Taxes	Special Assessments	Licenses and Permits	INTERGOVERNMENTAL REVENUES					Charges For Services	Interest Earnings	All Other Revenues	Total Revenues	Other Sources		Total Revenues & Other Sources
						Federal Grants	State Grants	County Grants	Local Units Grants	Total					Borrowing	Transfers In	
MARSHALL (continued)																	
VEGA	266,662	37,058	36,612	---	---	---	23,597	---	---	23,597	---	2,442	610	63,261	---	---	63,261
VELDT [1]	47,192	10,455	---	---	---	---	---	---	---	---	---	---	---	---	---	---	---
VIKING	630,538	37,170	36,524	---	---	---	18,686	---	---	18,686	---	9,558	1,526	66,294	---	---	66,294
WANGER	269,197	22,378	23,562	---	---	---	17,027	---	---	17,027	---	8,139	632	49,360	---	---	49,360
WARRENTON [1]	231,030	32,353	---	---	---	---	---	---	---	---	---	---	---	---	---	---	---
WEST VALLEY	224,075	13,964	14,313	---	---	---	22,785	---	---	22,785	---	3,228	520	40,846	---	---	40,846
WHITEFORD	31,070	4,904	4,622	---	---	---	11,746	2,083	---	13,829	1,590	1,016	1,131	22,188	---	---	22,188
WRIGHT	65,046	7,535	7,550	---	---	---	21,992	---	---	21,992	---	1,748	1,159	32,449	---	---	32,449
COUNTY TOTAL	7,281,113	770,932	694,092	22,969	12	39,246	919,140	25,570	5,220	989,176	9,344	129,927	62,737	1,908,257	---	---	1,908,257
MARTIN																	
CEDAR	570,126	45,490	45,214	---	---	---	17,851	---	---	17,851	---	1,400	2,346	66,811	---	---	66,811
CENTER CREEK	428,625	38,422	38,611	---	---	---	23,502	---	---	23,502	---	9,153	---	71,266	---	---	71,266
EAST CHAIN	472,987	38,648	38,863	---	---	---	15,110	---	---	15,110	1,990	2,253	---	58,216	---	---	58,216
ELM CREEK	763,546	37,521	37,366	---	---	---	18,303	---	---	18,303	1,898	4,730	2,579	64,876	80,000	---	144,876
FAIRMONT	295,177	48,305	49,500	---	---	---	21,443	---	---	21,443	---	2,223	555	73,721	---	---	73,721
FOX LAKE	602,685	45,268	44,940	---	---	---	18,801	---	---	18,801	---	467	3,527	67,735	5,000	---	72,735
FRASER	518,364	46,176	44,859	1,930	---	---	18,615	---	---	18,615	---	514	---	65,918	7,000	---	72,918
GALENA	419,695	52,563	50,677	---	---	---	24,934	---	---	24,934	880	3,951	35	80,477	---	---	80,477
JAY	415,346	17,910	17,910	---	---	---	18,848	---	---	18,848	---	12,074	430	49,262	---	---	49,262
LAKE BELT	405,737	31,647	31,713	---	---	---	24,824	---	---	24,824	2	639	3,097	60,275	---	---	60,275
LAKE FREMONT	426,305	51,374	50,979	---	---	---	32,273	65	---	32,338	1,204	2,204	1,550	88,275	---	---	88,275
MANYASKA	937,744	51,079	50,705	---	---	---	13,590	---	---	13,590	---	40	91	64,426	30,472	---	94,898
NASHVILLE	433,682	38,923	38,120	---	---	---	19,667	---	---	19,667	---	725	3	58,515	---	12,500	71,015
PLEASANT PRAIRIE [1]	400,924	24,837	---	---	---	---	---	---	---	---	---	---	---	---	---	---	---
ROLLING GREEN	767,526	43,940	43,780	---	---	---	17,453	---	---	17,453	---	637	4	61,874	---	---	61,874
RUTLAND	497,740	34,767	35,124	---	---	---	19,330	---	---	19,330	1,540	3,620	322	59,936	---	---	59,936
SILVER LAKE	721,160	45,686	46,010	---	---	---	16,684	---	---	16,684	58	617	---	63,369	---	---	63,369
TENHASSEN	351,990	35,238	35,046	---	---	---	25,914	---	---	25,914	395	885	31	62,271	---	---	62,271
WAVERLY	449,019	51,256	51,256	---	---	---	25,467	---	---	25,467	1,734	5,408	12	83,877	---	---	83,877
WESTFORD	434,628	46,810	47,161	---	---	---	26,252	---	---	26,252	---	821	100	74,334	94,000	---	168,334
COUNTY TOTAL	10,313,006	825,860	797,834	1,930	---	---	398,861	65	---	398,926	9,701	52,361	14,682	1,275,434	216,472	12,500	1,504,406
MCLEOD																	
ACOMA	698,047	81,231	82,070	19,063	154	---	33,383	---	---	33,383	---	1,154	796	136,620	---	---	136,620
BERGEN	425,293	49,597	49,855	---	740	---	42,891	---	---	42,891	---	4,455	6,905	104,846	---	---	104,846
COLLINS	372,166	42,744	43,222	---	1,650	---	28,604	---	---	28,604	4	8,732	1,433	83,645	---	---	83,645
GLENCOE	392,013	47,041	47,771	---	---	1,485	15,051	---	---	16,536	54	2,554	315	67,230	---	---	67,230
HALE	401,755	58,013	58,443	---	1,450	---	39,152	---	---	39,152	722	2,549	5,668	107,984	---	---	107,984
HASSAN VALLEY	511,045	46,996	49,095	---	1,435	---	34,330	---	---	34,330	6	3,658	3,382	91,906	---	---	91,906
HELEN	495,908	98,835	99,473	---	685	---	36,795	---	---	36,795	9,518	1,278	5,571	153,320	91,000	---	244,320
HUTCHINSON	647,214	41,486	39,899	---	54	---	28,401	10,842	---	39,243	---	4,290	3,853	87,339	---	16,242	103,581
LYNN	348,956	71,568	73,247	---	960	---	29,952	---	---	29,952	49	730	3,576	108,514	---	---	108,514
PENN	288,825	43,546	44,033	---	370	---	26,373	---	---	26,373	---	446	77	71,299	---	---	71,299
RICH VALLEY	373,365	57,423	58,044	---	585	---	41,150	---	---	41,150	---	1,609	827	102,215	---	---	102,215
ROUND GROVE	333,760	35,806	35,413	---	155	---	27,524	---	---	27,524	---	3,524	1,798	68,414	---	---	68,414
SUMTER	401,607	51,342	50,848	---	1,219	1,227	28,136	---	---	29,363	---	2,245	---	83,675	---	---	83,675
WINSTED	521,988	69,056	68,905	5,399	904	---	26,714	---	---	26,714	5,152	3,156	931	111,161	---	---	111,161
COUNTY TOTAL	6,211,942	794,684	800,318	24,462	10,361	2,712	438,456	10,842	---	452,010	15,505	40,380	35,132	1,378,168	91,000	16,242	1,485,410

[1] Failed to report in time for this publication

[2] Incomplete report submitted

**Table 3
Classification of Revenues
For the Year Ended December 31, 1999**

Name of Town	Taxable Tax Capacity	Tax Levy Payable 1999	Taxes	Special Assessments	Licenses and Permits	INTERGOVERNMENTAL REVENUES					Charges For Services	Interest Earnings	All Other Revenues	Total Revenues	Other Sources		Total Revenues & Other Sources
						Federal Grants	State Grants	County Grants	Local Units Grants	Total					Borrowing	Transfers In	
MEEKER																	
ACTON	313,821	40,495	41,119	---	1,117	---	19,212	---	---	19,212	5,176	---	205	66,829	---	---	66,829
CEDAR MILLS	313,458	78,129	76,901	---	---	---	36,152	---	---	36,152	---	4,584	1,497	119,134	---	---	119,134
COLLINWOOD	602,215	91,639	93,823	4,595	---	---	70,722	---	---	70,722	---	850	320	170,310	---	---	170,310
COSMOS	328,180	39,736	39,387	---	---	---	23,469	---	---	23,469	---	146	4,408	67,410	---	---	67,410
DANIELSON	282,300	40,349	40,593	1,437	---	---	30,596	---	---	30,596	---	2,628	---	75,254	---	---	75,254
DARWIN	448,561	141,629	147,834	634	---	---	66,390	---	---	66,390	---	3,349	---	218,207	---	---	218,207
DASSEL	752,589	147,824	133,107	26,974	---	---	59,840	---	---	59,840	---	989	9,732	230,642	---	---	230,642
ELLSWORTH	604,719	127,728	83,490	---	12	---	38,303	---	---	38,303	1,658	2,062	---	125,525	---	---	125,525
FOREST CITY	297,124	70,355	75,169	---	---	---	47,966	---	---	47,966	---	637	9,062	132,834	---	---	132,834
FOREST PRAIRIE	327,536	120,683	120,683	---	14	---	100,256	---	---	100,256	---	892	---	221,845	---	---	221,845
GREENLEAF	668,697	103,468	104,508	7,924	---	---	29,594	---	---	29,594	---	623	1,426	144,075	11,000	---	155,075
HARVEY	282,128	54,418	54,418	---	---	---	35,364	---	---	35,364	---	2,391	1,120	93,293	---	---	93,293
KINGSTON	597,225	115,914	117,407	98,370	---	---	67,949	---	---	67,949	2,769	2,942	697	290,134	135,000	93,759	518,893
LITCHFIELD	607,073	84,474	89,339	672	---	---	24,847	---	---	24,847	15,035	5,436	---	135,329	---	12,518	147,847
MANANNAH	219,611	41,294	42,906	---	---	---	116,432	---	---	116,432	---	3,162	4,622	167,122	---	---	167,122
SWEDE GROVE	278,202	37,223	36,935	---	---	---	27,764	---	---	27,764	---	1,331	81	66,111	---	---	66,111
UNION GROVE	397,609	65,303	64,951	---	---	---	40,450	---	---	40,450	---	916	978	107,295	---	---	107,295
COUNTY TOTAL	7,321,048	1,400,661	1,362,570	140,606	1,143	---	835,306	---	---	835,306	24,638	32,938	34,148	2,431,349	146,000	106,277	2,683,626
MILLE LACS																	
BOGUS BROOK	315,275	14,989	14,792	---	---	---	36,543	---	---	36,543	315	381	337	52,368	---	---	52,368
BORGHOLM [1]	308,460	31,747	---	---	---	---	---	---	---	---	---	---	---	---	---	---	---
BRADBURY	86,705	9,697	10,389	---	---	---	3,315	---	---	3,315	---	724	---	14,428	---	---	14,428
DAILEY	84,620	8,185	8,185	---	340	---	10,575	---	---	10,575	---	498	40	19,638	---	---	19,638
EAST SIDE	631,740	57,672	60,388	---	1,550	---	20,641	---	---	20,641	---	1,314	1,864	85,757	---	---	85,757
GREENBUSH	362,679	96,665	98,394	---	22,934	---	39,272	---	---	39,272	4	720	2,129	163,453	---	---	163,453
HAYLAND	122,377	27,000	27,932	---	---	---	15,700	---	---	15,700	---	288	43	43,963	---	1,914	45,877
ISLE HARBOR	265,093	26,557	29,320	752	632	---	12,500	---	---	12,500	---	2,046	14	45,264	---	---	45,264
KATHIO [1]	525,886	85,389	---	---	---	---	---	---	---	---	---	---	---	---	---	---	---
LEWIS	29,886	5,692	5,692	---	59	---	2,053	4,903	---	6,956	---	851	---	13,558	---	---	13,558
MILACA	522,857	54,456	60,567	---	---	---	16,672	---	---	16,672	---	307	2,741	80,287	---	---	80,287
MILO	322,779	41,375	42,343	---	---	---	50,300	---	---	50,300	353	342	---	93,338	---	---	93,338
MUDGETT	21,777	1,824	1,787	---	---	---	4,228	90	---	4,318	---	265	---	6,370	---	---	6,370
ONAMIA	172,422	22,953	22,953	972	12	---	16,629	---	---	16,629	4	---	1,437	42,007	---	---	42,007
PAGE	207,507	27,252	26,853	---	130	---	18,255	---	---	18,255	---	432	56	45,726	---	---	45,726
PRINCETON	790,314	124,830	124,692	5,785	32,460	---	37,405	---	---	37,405	15,437	4,795	6,855	227,429	---	3,671	231,100
SOUTH HARBOR	800,679	77,337	77,669	6,523	2,749	---	21,169	---	200	21,369	125	2,654	---	111,089	---	123,000	234,089
COUNTY TOTAL	5,571,056	713,620	611,956	14,032	60,866	---	305,257	4,993	200	310,450	16,238	15,617	15,516	1,044,675	---	128,585	1,173,260
MORRISON																	
AGRAM	207,446	47,900	48,011	---	---	---	12,851	---	---	12,851	---	560	154	61,576	---	---	61,576
BELLE PRAIRIE	754,426	93,700	96,273	---	2,113	---	42,300	---	---	42,300	2,316	235	10	143,247	---	---	143,247
BELLEVUE	659,326	96,480	96,062	---	---	---	21,689	---	---	21,689	2,890	4,036	4,905	129,582	---	---	129,582
BUCKMAN	241,199	46,031	45,838	---	---	---	52,576	---	---	52,576	---	4,618	158	103,190	---	---	103,190
BUH	156,942	14,250	14,012	---	---	---	47,078	---	---	47,078	4	10,629	1,296	73,019	---	---	73,019
CULDRUM	167,934	31,136	30,753	2,000	33	---	53,650	---	---	53,650	4,389	7	94	90,926	---	---	90,926
CUSHING	300,062	39,823	49,519	---	87	---	14,528	---	---	14,528	11,522	2,005	---	77,661	---	---	77,661
DARLING	274,681	46,981	46,981	---	---	---	24,295	---	---	24,295	3,000	2,851	292	77,419	---	---	77,419
ELMDALE [1]	263,171	50,492	---	---	---	---	---	---	---	---	---	---	---	---	---	---	---
GRANITE	123,152	30,350	30,176	---	---	---	19,041	---	---	19,041	---	1,334	326	50,877	---	---	50,877
GREEN PRAIRIE	238,003	25,909	26,103	---	38	---	19,385	10,065	---	29,450	114	36	434	56,175	10,000	---	66,175
HILLMAN [1]	56,601	13,454	---	---	---	---	---	---	---	---	---	---	---	---	---	---	---

[1] Failed to report in time for this publication

[2] Incomplete report submitted

Table 3
Classification of Revenues
For the Year Ended December 31, 1999

Name of Town	Taxable Tax Capacity	Tax Levy Payable 1999	Taxes	Special Assessments	Licenses and Permits	INTERGOVERNMENTAL REVENUES					Charges For Services	Interest Earnings	All Other Revenues	Total Revenues	Other Sources		Total Revenues & Other Sources
						Federal Grants	State Grants	County Grants	Local Units Grants	Total					Borrowing	Transfers In	
MORRISON (continued)																	
LAKIN	103,971	33,802	38,179	---	13	---	25,620	---	---	25,620	489	474	1,020	65,795	---	---	65,795
LEIGH	68,819	6,382	6,514	---	---	---	9,363	---	---	9,363	---	943	---	16,820	---	---	16,820
LITTLE FALLS	818,840	80,484	86,725	---	125	---	40,237	---	---	40,237	15,151	2,710	2,062	147,010	---	---	147,010
MORRILL	156,791	32,286	32,286	---	---	---	17,249	---	---	17,249	---	---	1,061	50,596	---	---	50,596
MOTLEY	77,709	11,340	10,518	---	4	---	4,288	---	---	4,288	2,408	1,500	5	18,723	---	---	18,723
MOUNT MORRIS	50,977	6,700	6,664	---	---	---	2,545	---	---	2,545	---	5	---	9,214	---	---	9,214
PARKER	154,874	26,878	28,025	---	38	---	35,950	---	---	35,950	---	624	738	65,375	---	---	65,375
PIERZ	174,859	44,648	44,648	---	25	---	16,237	---	3,950	20,187	---	2,177	761	67,798	---	---	67,798
PIKE CREEK	339,213	84,501	83,753	---	---	---	38,425	---	---	38,425	5,943	2,558	675	131,354	---	---	131,354
PLATTE	97,501	17,015	17,220	---	---	---	22,733	---	---	22,733	---	811	6	40,770	---	---	40,770
PULASKI	179,348	24,077	25,170	---	---	---	17,861	---	---	17,861	589	809	7,583	52,012	---	---	52,012
RAIL PRAIRIE	144,896	16,099	16,513	---	---	---	6,874	---	---	6,874	285	3,766	12	27,450	---	---	27,450
RICHARDSON	321,429	89,714	89,929	---	756	---	27,223	---	---	27,223	6	910	8,567	127,391	---	8,000	135,391
RIPLEY	195,707	49,665	50,196	---	---	---	33,411	---	---	33,411	11	863	---	84,481	---	---	84,481
ROSING	71,351	16,100	16,420	---	---	---	7,240	---	---	7,240	---	2,477	---	26,137	---	2,500	28,637
SCANDIA VALLEY [1]	1,366,454	260,173	---	---	---	---	---	---	---	---	---	---	---	---	---	---	---
SWAN RIVER	266,249	32,671	32,807	---	---	---	36,036	1,000	---	37,036	2,349	2,566	782	75,540	---	---	75,540
SWANVILLE	170,616	24,436	24,670	---	---	---	44,370	---	---	44,370	483	15,217	7	84,747	---	---	84,747
TWO RIVERS	156,861	44,365	44,365	---	---	---	22,045	---	---	22,045	---	1,150	3,046	70,606	---	---	70,606
COUNTY TOTAL	8,359,408	1,437,842	1,138,330	2,000	3,232	---	715,100	11,065	3,950	730,115	51,949	65,871	33,994	2,025,491	10,000	10,500	2,045,991
MOWER																	
ADAMS	368,859	77,663	74,907	---	12	---	42,765	---	---	42,765	1,260	2,651	5,280	126,875	---	---	126,875
AUSTIN	633,062	87,386	86,100	---	762	---	54,083	---	---	54,083	---	3,991	5,573	150,509	---	---	150,509
BENNINGTON	366,695	50,242	50,386	---	---	---	25,906	---	---	25,906	4	1,057	1,606	78,959	---	679	79,638
CLAYTON	405,500	61,074	61,529	---	---	---	20,380	---	---	20,380	566	479	486	83,440	---	---	83,440
DEXTER	340,167	68,725	68,656	---	---	---	37,109	---	---	37,109	---	242	5,081	111,088	---	13,936	125,024
FRANKFORD	316,844	103,664	108,578	---	---	---	32,399	---	---	32,399	---	774	342	142,093	---	---	142,093
GRAND MEADOW	409,829	55,852	55,852	---	---	---	24,610	---	---	24,610	296	628	---	81,386	---	---	81,386
LANSING	635,273	131,778	133,957	170	413	---	48,814	1,162	---	49,976	---	2,235	2,402	189,153	---	---	189,153
LE ROY	312,814	37,316	37,316	---	---	---	35,739	---	---	35,739	6,658	3,710	236	83,659	---	---	83,659
LODI	479,605	72,260	70,076	---	---	---	22,474	---	---	22,474	582	1,393	2,162	96,687	---	---	96,687
LYLE	346,844	71,114	71,114	---	---	---	50,021	---	---	50,021	2,078	691	67,375	191,279	95,000	---	286,279
MARSHALL [1]	347,839	68,824	---	---	---	---	---	---	---	---	---	---	---	---	---	---	---
NEVADA	309,316	80,041	80,636	---	---	686	30,808	---	---	31,494	---	645	671	113,446	51,090	---	164,536
PLEASANT VALLEY	305,376	30,387	31,146	---	---	---	29,717	---	---	29,717	2,689	1,164	---	64,716	---	---	64,716
RACINE	349,052	90,322	90,322	---	---	---	62,282	---	---	62,282	---	1,955	10,862	165,421	---	---	165,421
RED ROCK	473,897	75,242	75,242	---	---	---	32,312	---	---	32,312	799	619	2,426	111,398	---	---	111,398
SARGEANT	346,448	40,415	39,462	---	---	---	37,051	---	---	37,051	949	1,635	38	79,135	---	---	79,135
UDOLPHO	366,399	64,828	64,828	---	---	---	55,240	126	40	55,406	---	659	3,954	124,847	---	---	124,847
WALTHAM	309,458	43,292	43,292	---	---	3,052	52,239	---	---	55,291	2,232	8,581	225	109,621	---	25,000	134,621
WINDOM	363,171	76,847	76,847	---	17	---	34,974	---	---	34,974	---	2,179	2,470	116,487	---	---	116,487
COUNTY TOTAL	7,786,448	1,387,272	1,320,246	170	1,204	3,738	728,923	1,288	40	733,989	18,113	35,288	111,189	2,220,199	146,090	39,615	2,405,904
MURRAY																	
BELFAST	301,060	17,988	17,988	---	---	---	20,694	---	---	20,694	---	1,327	706	40,715	---	---	40,715
BONDIN	351,038	28,907	29,168	---	29	---	26,252	---	1,296	27,548	1,887	279	53	58,964	---	---	58,964
CAMERON	180,435	36,361	36,282	---	---	---	24,276	---	---	24,276	1,596	785	329	63,268	---	---	63,268
CHANARAMBIE	181,898	32,633	32,633	---	10	---	25,532	---	---	25,532	274	285	---	58,734	---	---	58,734
DES MOINES RIVER	254,697	20,035	20,035	---	---	---	9,306	26,730	---	36,036	---	---	4	56,075	---	---	56,075
DOVRAY	318,245	36,219	36,219	---	---	---	27,560	---	---	27,560	4	605	23,910	88,298	---	---	88,298
ELLSBOROUGH	150,315	24,127	23,586	---	---	---	26,777	1,313	---	28,090	---	651	4	52,331	---	---	52,331

[1] Failed to report in time for this publication

[2] Incomplete report submitted

Table 3
Classification of Revenues
For the Year Ended December 31, 1999

Name of Town	Taxable Tax Capacity	Tax Levy Payable 1999	Taxes	Special Assessments	Licenses and Permits	INTERGOVERNMENTAL REVENUES					Charges For Services	Interest Earnings	All Other Revenues	Total Revenues	Other Sources		Total Revenues & Other Sources
						Federal Grants	State Grants	County Grants	Local Units Grants	Total					Borrowing	Transfers In	
MURRAY (continued)																	
FENTON	269,613	13,756	11,404	---	---	---	20,231	2,749	---	22,980	---	3,222	---	37,606	---	---	37,606
HOLLY	374,681	33,826	34,252	---	---	---	17,429	---	---	17,429	1,019	3,606	7	56,313	---	---	56,313
IONA	267,022	16,981	16,238	---	---	---	36,464	1,856	---	38,320	---	2,106	137	56,801	8,000	1,775	66,576
LAKE SARAH	412,688	35,426	35,838	---	---	---	24,325	---	---	24,325	---	869	120	61,152	---	---	61,152
LEEDS	228,581	23,624	23,624	---	659	5,531	23,897	---	---	29,428	4	2,052	402	56,169	---	---	56,169
LIME LAKE	315,142	64,173	63,823	---	---	---	23,853	---	---	23,853	---	409	321	88,406	---	---	88,406
LOWVILLE [1]	247,593	34,725	---	---	---	---	---	---	---	---	---	---	---	---	---	---	---
MASON	368,558	39,690	40,689	---	50	---	23,858	160	---	24,018	1,110	3,125	5,613	74,605	---	---	74,605
MOULTON	197,954	11,816	12,013	---	---	344	29,022	---	---	29,366	4	1,290	374	43,047	---	---	43,047
MURRAY	291,876	31,917	32,467	---	---	---	25,899	---	---	25,899	---	213	602	59,181	7,200	---	66,381
SHETEK	494,394	67,519	68,045	---	30	---	24,310	---	---	24,310	4	996	---	93,385	---	---	93,385
SKANDIA [1]	203,527	32,233	---	---	---	---	---	---	---	---	---	---	---	---	---	---	---
SLAYTON	321,900	28,820	29,247	---	331	---	16,627	338	---	16,965	---	450	---	46,993	---	---	46,993
COUNTY TOTAL	5,731,217	630,776	563,551	---	1,109	5,875	426,312	33,146	1,296	466,629	5,902	22,270	32,582	1,092,043	15,200	1,775	1,109,018
NICOLLET																	
BELGRADE	850,694	167,264	165,914	---	---	---	68,108	---	---	68,108	126	5,646	3,055	242,849	---	---	242,849
BERNADOTTE	410,179	32,376	32,519	3,040	---	---	15,115	---	---	15,115	4,902	3,466	25	59,067	---	---	59,067
BRIGHTON	164,850	19,981	19,981	---	---	---	12,832	---	---	12,832	4	664	1,141	34,622	---	---	34,622
COURTLAND	486,599	61,083	61,083	---	---	---	21,366	---	---	21,366	---	212	6,379	89,040	---	---	89,040
GRANBY	277,355	48,573	48,643	---	---	---	12,697	---	---	12,697	---	86	---	61,426	10,465	---	71,891
LAFAYETTE	742,653	101,907	101,907	---	---	---	45,595	---	---	45,595	---	463	9,502	157,467	---	---	157,467
LAKE PRAIRIE	726,389	84,327	84,043	---	4	---	27,638	---	---	27,638	3,442	961	---	116,088	---	---	116,088
NEW SWEDEN	425,161	32,474	32,121	---	---	---	14,996	---	---	14,996	---	826	1,047	48,990	---	---	48,990
NICOLLET	410,719	54,059	54,061	---	---	---	30,708	9,218	---	39,926	---	551	813	95,351	---	---	95,351
OSHAWA	476,692	55,220	52,055	---	---	---	83,412	---	---	83,412	2,940	844	1,829	141,080	---	---	141,080
RIDGELY	136,485	21,690	21,690	---	---	---	6,558	---	---	6,558	---	342	330	28,920	---	---	28,920
TRAVERSE	345,736	8,350	8,295	---	---	---	13,944	---	---	13,944	---	2,643	2	24,884	---	---	24,884
WEST NEWTON	429,743	44,068	44,068	---	---	---	27,184	---	---	27,184	1,424	262	5,014	77,952	---	---	77,952
COUNTY TOTAL	5,883,255	731,372	726,380	3,040	4	---	380,153	9,218	---	389,371	12,838	16,966	29,137	1,177,736	10,465	---	1,188,201
NOBLES																	
BIGELOW	333,269	29,961	30,169	---	---	---	33,663	---	---	33,663	---	131	81	64,044	---	---	64,044
BLOOM	326,589	27,711	27,655	---	---	---	16,172	---	---	16,172	---	459	---	44,286	---	---	44,286
DEWALD	354,805	33,969	34,510	---	---	---	29,121	---	---	29,121	---	1,592	---	65,223	---	---	65,223
ELK	395,652	42,862	43,297	---	---	---	22,166	---	---	22,166	---	749	1,874	68,086	---	---	68,086
GRAHAM LAKES	284,952	28,316	28,517	---	---	---	21,139	2,944	---	24,083	---	923	---	53,523	---	---	53,523
GRAND PRAIRIE	276,571	24,513	24,583	---	---	---	23,830	---	---	23,830	---	3,522	2,816	54,751	---	---	54,751
HERSEY	357,613	34,428	34,428	---	---	---	24,030	---	---	24,030	4	---	28	58,490	---	---	58,490
INDIAN LAKE	319,721	30,041	30,048	---	---	---	32,208	---	---	32,208	22	2,999	468	65,745	---	---	65,745
LARKIN	294,843	26,698	26,300	1,378	---	---	24,349	614	---	24,963	---	1,589	---	54,230	---	---	54,230
LEOTA	311,889	23,427	22,695	---	---	---	17,323	---	---	17,323	4	579	119	40,720	---	---	40,720
LISMORE	265,883	37,013	37,013	---	---	---	30,851	---	---	30,851	---	---	151	68,015	---	---	68,015
LITTLE ROCK	301,294	40,596	40,421	---	---	---	31,045	---	---	31,045	---	4,048	10	75,524	---	---	75,524
LORAIN	413,299	31,094	30,813	---	---	---	23,541	---	---	23,541	---	1,502	120	55,976	---	---	55,976
OLNEY	314,879	39,999	39,958	---	---	---	15,363	---	---	15,363	---	404	417	56,142	---	---	56,142
RANSOM	291,210	33,658	33,658	---	20	---	27,628	---	---	27,628	6	963	507	62,782	---	---	62,782
SEWARD	330,418	33,862	33,862	---	---	---	27,545	---	---	27,545	---	3,680	95	65,182	---	---	65,182
SUMMIT LAKE	355,947	30,669	31,053	---	---	---	21,691	---	---	21,691	---	1,443	2,132	56,319	---	---	56,319
WESTSIDE	271,799	39,093	38,836	---	---	---	29,542	---	---	29,542	---	3,328	6,156	77,862	---	---	77,862

[1] Failed to report in time for this publication

[2] Incomplete report submitted

**Table 3
Classification of Revenues
For the Year Ended December 31, 1999**

Name of Town	Taxable Tax Capacity	Tax Levy Payable 1999	Taxes	Special Assessments	Licenses and Permits	INTERGOVERNMENTAL REVENUES					Charges For Services	Interest Earnings	All Other Revenues	Total Revenues	Other Sources		Total Revenues & Other Sources
						Federal Grants	State Grants	County Grants	Local Units Grants	Total					Borrowing	Transfers In	
NOBLES (continued)																	
WILMONT	301,526	40,199	39,728	---	---	---	22,978	---	---	22,978	---	1,749	2,447	66,902	---	---	66,902
WORTHINGTON	389,726	32,835	33,579	---	---	---	25,299	---	---	25,299	---	598	---	59,476	---	---	59,476
COUNTY TOTAL	6,491,885	660,944	661,123	1,378	20	---	499,484	3,558	---	503,042	36	30,258	17,421	1,213,278	---	---	1,213,278
NORMAN																	
ANTHONY	207,865	16,868	16,204	---	---	---	12,735	---	---	12,735	---	250	862	30,051	---	---	30,051
BEAR PARK	106,563	29,242	30,761	---	---	---	16,404	---	---	16,404	---	334	695	48,194	---	---	48,194
FLOM	133,646	20,181	26,799	---	15	---	23,370	3,309	---	26,679	108	7,193	767	61,561	---	---	61,561
FOSSUM	86,180	14,452	14,219	---	---	---	11,217	890	---	12,107	1,800	---	---	28,126	---	---	28,126
GOOD HOPE	154,171	14,794	14,614	---	---	588	8,401	---	---	8,989	---	430	---	24,033	---	---	24,033
GREEN MEADOW	122,386	9,789	9,988	---	---	---	10,666	---	---	10,666	4	822	487	21,967	---	---	21,967
HALSTAD	268,729	10,870	12,150	---	---	7,371	13,717	---	---	21,088	---	2,526	1,268	37,032	---	---	37,032
HEGNE	219,145	10,701	10,630	---	---	---	7,121	523	---	7,644	---	1,162	5	19,441	---	---	19,441
HENDRUM	284,328	33,755	32,658	---	---	---	15,240	---	---	15,240	---	331	6,860	55,089	---	---	55,089
HOME LAKE	81,776	10,741	12,613	---	---	---	17,953	535	---	18,488	---	1,035	152	32,288	---	---	32,288
LAKE IDA [1]	110,708	7,867	---	---	---	---	---	---	---	---	---	---	---	---	---	---	---
LEE	261,660	32,192	20,009	---	---	---	21,104	---	---	21,104	---	2,252	2,686	46,051	---	---	46,051
LOCKHART	189,394	12,532	12,492	---	---	344	7,762	---	---	8,106	---	414	330	21,342	---	---	21,342
MARY	226,943	9,591	9,236	---	---	---	10,520	777	---	11,297	---	754	1,411	22,698	---	---	22,698
MCDONALDSVILLE	376,559	15,273	15,209	---	12	---	14,933	---	---	14,933	---	4,739	937	35,830	---	---	35,830
PLEASANT VIEW [1]	222,714	12,002	---	---	---	---	---	---	---	---	---	---	---	---	---	---	---
ROCKWELL	80,600	13,655	14,631	---	---	---	11,266	668	---	11,934	---	186	1,236	27,987	---	---	27,987
SHELLY	203,122	22,001	20,766	---	---	12,787	13,414	---	---	26,201	---	1,017	662	48,646	---	---	48,646
SPRING CREEK	86,781	8,988	3,716	---	---	---	9,469	---	---	9,469	---	1,477	5,721	20,383	---	---	20,383
STRAND	77,575	9,383	9,017	---	---	---	9,334	166	---	9,500	42	927	613	20,099	---	---	20,099
SUNDAL	91,279	17,321	17,657	---	---	---	15,315	237	---	15,552	19	890	257	34,375	---	---	34,375
WAUKON	117,240	11,001	11,063	---	---	327	15,299	---	---	15,626	---	379	529	27,597	---	---	27,597
WILD RICE	124,287	16,846	17,230	---	---	---	21,605	703	---	22,308	286	1,922	227	41,973	---	---	41,973
WINCHESTER [1]	219,575	16,376	---	---	---	---	---	---	---	---	---	---	---	---	---	---	---
COUNTY TOTAL	4,053,226	376,421	331,662	---	27	21,417	286,845	7,808	---	316,070	2,259	29,040	25,705	704,763	---	---	704,763
OLMSTED																	
CASCADE	2,101,646	302,973	308,740	---	---	---	66,519	---	1,099	67,618	3,015	9,308	---	388,681	---	---	388,681
DOVER	324,609	56,496	61,633	---	---	---	43,551	---	---	43,551	---	714	10,589	116,487	---	---	116,487
ELMIRA	299,415	50,261	49,846	---	---	---	34,521	---	---	34,521	---	1,321	4	85,692	---	---	85,692
EYOTA	373,014	79,358	79,358	---	---	---	31,293	---	---	31,293	19,207	1,059	---	130,917	---	---	130,917
FARMINGTON [1]	357,603	60,318	---	---	---	---	---	---	---	---	---	---	---	---	---	---	---
HAVERHILL	1,214,248	105,057	104,316	11,480	---	---	42,931	216	---	43,147	2,612	1,493	---	163,048	---	---	163,048
HIGH FOREST	695,017	117,027	118,113	---	350	---	16,668	---	---	16,668	2,419	2,877	18	140,445	---	---	140,445
KALMAR	1,045,671	111,940	111,445	---	---	---	19,517	161,918	---	181,435	---	1,768	---	294,648	---	---	294,648
MARION	2,606,906	369,241	365,211	---	---	---	134,803	---	---	134,803	819	22,615	---	523,448	---	---	523,448
NEW HAVEN	605,206	71,966	73,203	3,559	109	---	43,459	---	---	43,459	16,838	3,272	9,462	149,902	---	---	149,902
ORION	321,969	42,702	42,462	---	---	---	30,182	---	---	30,182	---	830	356	73,830	---	---	73,830
ORONOCO	1,097,360	121,884	132,126	9,362	---	---	51,967	---	---	51,967	6	4,030	16,517	214,008	15,623	---	229,631
PLEASANT GROVE	420,266	62,785	59,769	---	10	---	26,829	---	---	26,829	2	409	3,774	90,793	---	---	90,793
QUINCY	267,855	24,501	25,494	---	---	---	30,757	---	---	30,757	800	435	1,595	59,081	---	---	59,081
ROCHESTER	2,347,210	385,882	383,386	---	---	---	190,851	---	---	190,851	1,217	7,699	---	583,153	---	---	583,153
ROCK DELL	353,400	43,645	43,524	---	5,578	---	17,275	---	---	17,275	1,635	2,043	71	70,126	---	---	70,126
SALEM	594,262	66,593	65,351	---	---	---	49,483	---	---	49,483	---	631	3,358	118,823	---	---	118,823
VIOLA	404,028	52,461	52,461	---	---	---	37,896	---	---	37,896	---	2,183	2,884	95,424	---	---	95,424
COUNTY TOTAL	15,429,685	2,125,090	2,076,438	24,401	6,047	---	868,502	162,134	1,099	1,031,735	48,570	62,687	48,628	3,298,506	---	15,623	3,314,129

[1] Failed to report in time for this publication

[2] Incomplete report submitted

**Table 3
Classification of Revenues
For the Year Ended December 31, 1999**

Name of Town	Taxable Tax Capacity	Tax Levy Payable 1999	Taxes	Special Assessments	Licenses and Permits	INTERGOVERNMENTAL REVENUES					Charges For Services	Interest Earnings	All Other Revenues	Total Revenues	Other Sources		Total Revenues & Other Sources
						Federal Grants	State Grants	County Grants	Local Units Grants	Total					Borrowing	Transfers In	
OTTER TAIL																	
AASTAD	173,073	26,117	28,671	---	---	---	35,722	---	---	35,722	26	592	36	65,047	---	---	65,047
AMOR	715,123	108,806	120,270	---	---	---	27,664	---	---	27,664	---	972	1,719	150,625	33,000	---	183,625
AURDAL	559,289	46,823	47,694	---	115	---	58,665	---	31,880	90,545	4	13,490	125	151,973	---	30,000	181,973
BLOWERS	82,587	16,980	17,758	---	---	---	28,832	---	---	28,832	---	3,395	---	49,985	---	---	49,985
BLUFFTON	145,859	16,520	16,529	---	---	---	25,064	---	---	25,064	6	1,891	1,198	44,688	---	---	44,688
BUSE	334,637	25,235	25,235	11,245	---	---	20,770	---	---	20,770	2,713	3,130	49	63,142	---	25,000	88,142
BUTLER	96,090	14,819	14,819	---	---	---	27,102	---	---	27,102	4	242	185	42,352	---	---	42,352
CANDOR	274,138	71,608	70,921	---	50	---	46,547	---	---	46,547	2,028	2,691	940	123,177	---	---	123,177
CARLISLE	243,939	19,950	22,250	---	---	---	15,941	---	---	15,941	---	1,310	1,937	41,438	---	---	41,438
CLITHERALL	541,660	40,375	41,177	---	113	---	23,779	---	---	23,779	---	4,110	28,130	97,309	---	---	97,309
COMPTON	249,536	27,287	27,702	---	546	---	31,705	---	---	31,705	350	1,844	1,117	63,264	---	---	63,264
CORLISS	246,172	47,235	47,235	---	4	---	31,269	---	---	31,269	545	1,341	---	80,394	---	---	80,394
DANE PRAIRIE	463,220	39,494	40,308	5,634	40	---	32,622	---	---	32,622	420	1,759	90	80,873	---	---	80,873
DEAD LAKE	336,390	38,692	40,839	---	40	---	23,595	---	---	23,595	13,191	1,476	2,381	81,522	---	22,400	103,922
DEER CREEK	101,881	12,923	13,802	---	---	---	24,453	---	---	24,453	---	437	693	39,385	---	---	39,385
DORA	514,975	86,217	89,506	34,762	290	---	38,399	---	---	38,399	10	1,354	748	165,069	---	---	165,069
DUNN	1,949,215	150,909	150,909	---	440	---	68,231	---	---	68,231	1,139	6,057	8,651	235,427	---	6,057	241,484
EAGLE LAKE	312,376	97,559	98,087	35,677	36	---	46,242	---	---	46,242	---	3,118	222	183,382	---	---	183,382
EASTERN	91,516	22,422	22,085	---	---	---	32,567	---	2,672	35,239	4	4,970	1,099	63,397	---	---	63,397
EDNA	712,882	147,460	148,992	19,248	---	---	35,094	---	---	35,094	---	5,170	2,144	210,648	---	---	210,648
EFFINGTON [1]	100,569	27,881	---	---	---	---	---	---	---	---	---	---	---	---	---	---	---
ELIZABETH	388,540	109,176	110,314	37,773	---	---	20,676	---	---	20,676	2,249	1,897	---	172,909	60,000	---	232,909
ELMO	104,373	21,032	17,949	---	---	---	27,982	---	---	27,982	---	469	766	47,166	---	---	47,166
ERHARDS GROVE	133,616	35,666	36,605	---	---	---	40,740	---	---	40,740	859	839	75	79,118	---	---	79,118
EVERTS	949,360	51,332	52,391	---	140	---	30,523	---	---	30,523	4	1,315	24,980	109,353	---	---	109,353
FERGUS FALLS	506,483	65,782	65,782	14,195	582	---	43,010	---	---	43,010	702	975	20,732	145,978	---	---	145,978
FOLDEN	106,393	24,790	26,168	---	---	---	32,798	---	---	32,798	---	1,722	350	61,038	---	---	61,038
FRIBERG	305,086	26,515	27,239	---	62	---	37,484	---	---	37,484	34	1,389	6,207	72,415	---	---	72,415
GIRARD [1]	916,589	97,278	---	---	---	---	---	---	---	---	---	---	---	---	---	---	---
GORMAN [1]	251,790	49,691	---	---	---	---	---	---	---	---	---	---	---	---	---	---	---
HENNING	166,788	46,754	47,075	---	185	---	25,253	700	---	25,953	633	2,186	---	76,032	---	---	76,032
HOBART [1]	617,472	133,417	---	---	---	---	---	---	---	---	---	---	---	---	---	---	---
HOMESTEAD	96,992	18,461	18,789	---	---	---	29,555	---	---	29,555	---	1,845	475	50,664	---	---	50,664
INMAN	97,847	12,347	8,740	---	30	---	33,952	---	---	33,952	433	3,264	1,498	47,917	---	---	47,917
LEAF LAKE	293,909	35,954	35,968	15,960	110	---	30,385	---	---	30,385	2	446	1,264	84,135	---	---	84,135
LEAF MOUNTAIN	127,071	25,100	25,492	---	40	---	32,472	---	---	32,472	1,029	749	45	59,827	---	---	59,827
LIDA	670,963	107,522	107,522	8,382	---	---	55,721	---	---	55,721	19,876	---	563	192,064	---	---	192,064
MAINE	568,584	61,566	63,602	13,210	40	---	28,532	---	---	28,532	2,768	---	15,560	123,712	43,000	---	166,712
MAPLEWOOD	123,015	21,780	28,575	---	10	---	22,384	---	---	22,384	2,443	646	454	54,512	---	---	54,512
NEWTON	225,956	25,307	26,314	---	---	---	42,307	---	---	42,307	2,582	6,902	---	78,105	---	---	78,105
NIDAROS [1]	274,475	28,227	---	---	---	---	---	---	---	---	---	---	---	---	---	---	---
NORWEGIAN GROVE	145,757	26,146	28,837	---	---	---	35,990	---	---	35,990	1,814	5,627	466	72,734	---	---	72,734
OAK VALLEY	87,142	14,288	14,731	---	---	---	22,016	---	---	22,016	---	2,450	3	39,200	---	---	39,200
ORWELL	169,791	10,515	11,855	---	---	3,330	13,931	---	---	17,261	---	44	56	29,216	---	---	29,216
OSCAR	177,758	20,435	20,028	---	---	---	18,623	---	---	18,623	215	1,433	52	40,351	---	---	40,351
OTTERTAIL	695,475	71,738	72,767	6,586	---	---	27,947	---	---	27,947	---	4,865	4,904	117,069	---	---	117,069
OTTO	227,241	33,691	30,951	---	13	---	32,291	---	---	32,291	1,589	959	26	65,829	---	30,000	95,829
PADDOCK [1]	89,011	16,390	---	---	---	---	---	---	---	---	---	---	---	---	---	---	---
PARKERS PRAIRIE	141,567	33,605	33,895	---	---	---	30,088	---	---	30,088	---	689	774	65,446	---	---	65,446
PELICAN	294,223	48,188	50,065	---	50	---	41,426	---	---	41,426	1,245	5,370	6	98,162	---	---	98,162
PERHAM	432,238	62,043	60,983	---	245	---	53,438	---	---	53,438	---	3,402	908	118,976	---	---	118,976
PINE LAKE [1]	366,825	59,990	---	---	---	---	---	---	---	---	---	---	---	---	---	---	---
RUSH LAKE	549,600	86,315	88,173	16,500	40	---	40,950	---	---	40,950	---	921	2,750	149,334	---	---	149,334
SCAMBLER	586,311	82,804	88,980	---	804	---	21,318	---	---	21,318	2,816	2,900	---	116,818	---	---	116,818

[1] Failed to report in time for this publication

[2] Incomplete report submitted

Table 3
Classification of Revenues
For the Year Ended December 31, 1999

Name of Town	Taxable Tax Capacity	Tax Levy Payable 1999	Taxes	Special Assessments	Licenses and Permits	INTERGOVERNMENTAL REVENUES					Charges For Services	Interest Earnings	All Other Revenues	Total Revenues	Other Sources		Total Revenues & Other Sources
						Federal Grants	State Grants	County Grants	Local Units Grants	Total					Borrowing	Transfers In	
OTTER TAIL (continued)																	
STAR LAKE	284,593	37,981	36,642	---	5	---	29,709	---	---	29,709	5,304	1,024	136	72,820	---	---	72,820
ST. OLAF	158,041	30,467	31,545	---	---	---	38,999	---	6	39,005	3,052	596	5,329	79,527	---	---	79,527
SVERDRUP	327,438	41,188	41,188	---	35	---	30,267	23,484	---	53,751	28,367	1,420	6	124,767	---	---	124,767
TORDENSKJOLD	261,516	21,935	22,246	---	122	---	27,019	---	---	27,019	---	973	2,137	52,497	---	---	52,497
TRONDHEIM	168,168	25,940	25,744	---	---	---	24,093	---	---	24,093	---	---	2,580	52,417	---	---	52,417
TUMULI	284,023	32,471	30,775	5,020	80	---	22,026	---	---	22,026	708	508	---	59,117	2,875	---	61,992
WESTERN	194,332	19,976	19,637	---	---	---	21,457	---	---	21,457	---	1,903	1,536	44,533	---	---	44,533
WOODSIDE	87,313	9,390	10,071	---	---	---	40,512	404	---	40,916	63	2,145	9,796	62,991	---	---	62,991
COUNTY TOTAL	20,898,792	2,868,505	2,502,427	224,192	4,267	3,330	1,780,137	24,588	34,558	1,842,613	99,227	121,222	155,898	4,949,846	138,875	113,457	5,202,178
PENNINGTON																	
BLACK RIVER	60,872	4,751	5,249	---	---	---	2,536	---	---	2,536	---	154	---	7,939	---	---	7,939
BRAY	77,751	5,258	7,474	---	---	---	4,686	---	---	4,686	---	11	---	12,171	---	---	12,171
CLOVER LEAF	58,954	6,549	6,130	---	---	---	6,436	---	---	6,436	---	19	5	12,590	---	---	12,590
DEER PARK	36,839	1,561	2,008	---	---	---	5,097	---	---	5,097	---	763	82	7,950	---	---	7,950
GOODRIDGE [2]	47,741	6,440	---	---	---	---	---	---	---	---	---	---	---	---	---	---	---
HICKORY	36,202	7,346	9,711	---	---	---	5,216	115	---	5,331	---	415	---	15,457	---	---	15,457
HIGHLANDING	62,377	3,070	3,070	---	---	---	12,292	---	---	12,292	---	345	---	15,707	---	---	15,707
KRATKA	130,162	20,599	20,468	---	---	---	4,701	---	---	4,701	---	413	576	26,158	---	500	26,658
MAYFIELD	108,029	14,804	12,203	---	---	---	3,376	---	---	3,376	3,612	569	---	19,760	---	---	19,760
NORDEN	152,255	14,328	16,742	---	90	---	12,851	---	---	12,851	---	332	1,311	31,326	---	---	31,326
NORTH	268,338	50,974	40,723	---	413	---	14,132	37,123	---	51,255	743	3,337	2,314	98,785	---	---	98,785
NUMEDAL	86,778	8,357	9,593	---	---	---	8,327	---	---	8,327	---	215	7	18,142	---	---	18,142
POLK CENTRE	44,805	1,953	1,399	---	---	---	6,606	---	---	6,606	---	1,265	5	9,275	---	---	9,275
REINER	42,894	11,211	12,053	---	---	---	6,390	---	---	6,390	---	---	1,077	19,520	---	---	19,520
RIVER FALLS	148,092	12,463	12,401	---	---	---	5,093	---	---	5,093	---	341	5	17,840	---	---	17,840
ROCKSBURY	432,642	82,955	82,886	9,868	100	---	21,698	---	---	21,698	550	5,983	4,443	125,528	---	---	125,528
SANDERS	134,846	5,717	9,522	---	5	---	10,383	---	---	10,383	20	3,051	748	23,729	---	---	23,729
SILVERTON	200,590	16,033	16,003	---	---	44,826	4,821	---	---	49,647	9	---	179	65,838	---	2,000	67,838
SMILEY	177,548	25,263	24,950	---	---	---	11,496	---	---	11,496	---	1,252	1,639	39,337	---	---	39,337
STAR	42,469	6,523	6,879	---	---	---	16,099	---	---	16,099	---	---	840	23,818	---	1,314	25,132
WYANDOTTE	48,376	3,222	3,128	---	---	---	5,119	---	---	5,119	---	936	1,377	10,560	---	---	10,560
COUNTY TOTAL	2,398,560	309,377	302,592	9,868	608	44,826	167,355	37,238	---	249,419	4,934	19,401	14,608	601,430	---	3,814	605,244
PINE																	
ARLONE	122,774	23,452	24,506	---	---	---	19,762	---	---	19,762	---	---	---	44,268	---	---	44,268
ARNA	82,814	19,158	20,523	---	661	---	11,890	---	---	11,890	5,045	385	16	38,520	---	---	38,520
BARRY	289,094	21,081	21,040	---	785	---	11,486	---	---	11,486	4	455	2,401	36,171	---	---	36,171
BIRCH CREEK	104,826	23,520	23,877	---	---	---	13,049	---	---	13,049	---	1,336	1,108	39,370	---	---	39,370
BREMEN	133,363	40,316	38,896	---	1,765	---	12,797	---	---	12,797	3,805	1,423	10	58,696	---	---	58,696
BROOK PARK	129,754	35,142	40,035	---	1,125	---	11,808	---	---	11,808	4	648	2,227	55,847	---	---	55,847
BRUNO	80,595	7,816	9,321	---	---	---	4,327	---	---	4,327	4	221	3,015	16,888	---	---	16,888
CHENGWATANA [1]	394,470	74,050	---	---	---	---	---	---	---	---	---	---	---	---	---	---	---
CLOVER	141,467	11,329	11,329	---	1,460	---	9,858	6,581	---	16,439	195	786	195	30,404	---	---	30,404
CROSBY	44,461	2,281	3,139	---	---	---	3,836	2,443	---	6,279	---	---	---	9,418	---	---	9,418
DANFORTH	64,865	5,882	5,882	4,224	25	---	4,859	---	---	4,859	375	654	810	16,829	---	---	16,829
DELL GROVE	336,996	42,070	43,050	---	1,524	---	17,448	---	---	17,448	---	1,307	2,810	66,139	---	---	66,139
FINLAYSON	179,748	28,043	30,879	---	150	---	21,676	---	---	21,676	4,690	583	---	57,978	15,000	---	72,978
FLEMING	56,793	8,969	8,969	---	---	---	4,588	6,416	---	11,004	---	534	440	20,947	---	---	20,947
HINCKLEY	262,715	40,858	43,410	---	---	---	64,190	---	---	64,190	5,897	12,729	623	126,849	---	---	126,849
KERRICK	107,894	11,661	13,410	---	63	---	12,588	---	---	12,588	---	1,553	937	28,551	---	---	28,551
KETTLE RIVER	202,041	47,863	66,756	---	2,460	---	39,325	---	---	39,325	620	1,556	6,646	117,363	---	---	117,363

[1] Failed to report in time for this publication

[2] Incomplete report submitted

Table 3
Classification of Revenues
For the Year Ended December 31, 1999

Name of Town	Taxable Tax Capacity	Tax Levy Payable 1999	Taxes	Special Assessments	Licenses and Permits	INTERGOVERNMENTAL REVENUES					Charges For Services	Interest Earnings	All Other Revenues	Total Revenues	Other Sources		Total Revenues & Other Sources
						Federal Grants	State Grants	County Grants	Local Units Grants	Total					Borrowing	Transfers In	
PINE (continued)																	
MISSION CREEK	199,913	25,619	26,280	---	---	---	20,598	---	---	20,598	3,544	644	4,467	55,533	10,000	---	65,533
MUNCH	88,111	15,368	16,272	---	2,973	---	10,483	---	---	10,483	601	3,185	5	33,519	---	---	33,519
NEW DOSEY	85,705	11,445	11,445	12,865	100	---	8,471	---	---	8,471	725	1,567	1,189	36,362	---	15,772	52,134
NICKERSON	78,630	17,581	17,581	---	220	---	14,369	5,857	---	20,226	---	2,483	1,746	42,256	---	---	42,256
NORMAN	100,340	53,825	53,753	---	290	---	23,756	---	---	23,756	4	1,450	---	79,253	---	3,950	83,203
OGEMA	110,083	11,144	11,379	---	116	---	9,643	1,674	---	9,643	---	146	343	21,627	---	---	21,627
PARK	30,427	8,387	9,426	---	30	---	2,414	---	---	2,414	4	401	---	12,275	---	---	12,275
PARTRIDGE	154,645	28,175	30,154	---	---	---	32,874	---	200	33,074	1,352	155	45	64,780	---	---	64,780
PINE CITY	656,843	99,748	100,832	---	3,595	---	44,416	---	---	44,416	5,724	14,810	3,467	172,844	---	---	172,844
PINE LAKE	357,583	81,551	85,934	---	6,395	---	23,266	15,677	---	38,943	---	537	8,507	140,316	36,700	---	177,016
POKEGAMA	1,256,671	224,466	194,304	286,190	10	---	50,529	---	---	50,529	---	40,134	65,332	636,499	11,852	---	648,351
ROYALTON	309,591	42,714	42,900	---	4,350	---	26,391	---	---	26,391	1,395	1,509	3,512	80,066	---	---	80,066
SANDSTONE [1]	247,828	36,257	---	---	---	---	---	---	---	---	---	---	---	---	---	---	---
STURGEON LAKE	117,691	33,715	34,286	---	975	---	18,209	---	---	18,209	2,509	325	---	56,304	---	---	56,304
WILMA	54,470	9,667	11,389	---	10	---	7,575	---	---	7,575	1,275	165	3,105	23,519	---	---	23,519
WINDEMERE	996,653	131,638	139,439	31,998	9,944	---	35,544	---	---	35,544	1,471	1,404	2,017	221,817	---	---	221,817
COUNTY TOTAL	7,579,854	1,274,791	1,190,405	335,277	39,026	---	590,351	38,648	200	629,199	39,243	93,085	114,973	2,441,208	73,552	19,722	2,534,482
PIPESTONE																	
AETNA	152,737	18,597	20,487	---	---	---	5,825	---	---	5,825	---	---	11,949	38,261	---	---	38,261
ALTONA	197,716	5,839	6,086	---	---	838	18,694	---	---	19,532	---	4,640	864	31,122	---	---	31,122
BURKE	197,989	13,308	13,308	---	---	---	13,315	---	---	13,315	---	3,849	166	30,638	---	---	30,638
EDEN	282,913	22,752	21,867	4	---	---	22,534	---	---	22,534	---	548	502	45,455	---	---	45,455
ELMER	243,233	16,039	16,039	---	---	---	18,133	---	---	18,133	---	8,736	---	42,908	---	---	42,908
FOUNTAIN PRAIRIE [1]	208,128	22,640	---	---	---	---	---	---	---	---	---	---	---	---	---	---	---
GRANGE	319,835	27,897	27,897	---	---	---	11,557	9,153	5,355	26,065	---	398	343	54,703	---	---	54,703
GRAY	311,543	23,794	24,012	---	---	---	14,786	---	---	14,786	---	1,272	---	40,070	---	---	40,070
OSBORNE	208,060	18,844	17,459	---	---	---	24,693	607	---	25,300	---	5,879	9,335	57,973	---	---	57,973
ROCK	139,525	23,261	23,261	---	---	---	18,248	---	---	18,248	4	1,833	690	44,036	---	---	44,036
SWEET	407,691	30,789	30,789	---	---	---	14,739	---	---	14,739	---	3,208	---	48,736	---	---	48,736
TROY	311,405	19,167	19,167	---	---	---	16,181	---	---	16,181	---	2,208	---	37,556	---	---	37,556
COUNTY TOTAL	2,980,775	242,927	220,372	4	---	838	178,705	9,760	5,355	194,658	4	32,571	23,849	471,458	---	---	471,458
POLK																	
ANDOVER	315,339	53,368	53,083	---	---	---	32,045	---	---	32,045	12,533	2,395	51	100,107	---	---	100,107
ANGUS	228,885	24,506	24,506	---	---	7,586	25,334	575	---	33,495	---	---	---	58,001	---	---	58,001
BADGER	65,816	18,786	18,786	---	---	---	22,731	---	---	22,731	---	---	9	41,526	---	---	41,526
BELGIUM	102,848	19,766	19,766	---	---	---	14,731	---	---	14,731	---	968	---	35,465	---	---	35,465
BRANDSVOLD	89,226	18,083	18,191	---	---	7,680	22,973	---	---	30,653	---	2,449	10,735	62,028	---	---	62,028
BRANDT	96,478	11,074	11,162	---	---	---	4,960	---	---	4,960	---	64	---	16,186	---	---	16,186
BRISLET	125,124	9,802	9,802	---	---	---	13,680	---	---	13,680	---	922	76	24,480	---	---	24,480
BYGLAND	253,076	13,982	13,906	---	---	13,457	22,129	---	---	35,586	---	11,332	205	61,029	---	---	61,029
CHESTER	146,847	16,069	16,069	---	---	---	12,308	---	---	12,308	---	739	61	29,177	---	---	29,177
COLUMBIA	91,947	31,584	32,664	---	---	---	38,183	---	---	38,183	2,252	2,168	9	75,276	---	---	75,276
CROOKSTON	272,146	35,090	35,090	---	---	---	30,074	---	---	30,074	1,182	155	---	66,501	---	---	66,501
EDEN	130,848	18,290	18,326	---	---	---	19,981	---	---	19,981	400	3,022	804	42,533	---	---	42,533
ESTHER	140,546	16,011	16,683	---	---	---	44,084	---	---	44,084	4	1,863	14	62,648	---	15,000	77,648
EUCLID	263,950	29,303	29,303	---	---	---	16,509	11,259	---	27,768	---	1,048	6,092	64,211	---	---	64,211
FAIRFAX	251,008	32,224	32,238	---	---	---	15,659	---	---	15,659	---	805	1,165	49,867	---	---	49,867
FANNY	257,439	33,532	34,305	---	---	---	22,625	---	---	22,625	---	643	522	58,095	---	---	58,095
FARLEY	174,455	22,028	22,741	---	---	8,563	14,444	---	---	23,007	3,475	1,958	89	51,270	---	---	51,270
FISHER	308,861	20,326	21,038	---	5	---	13,083	---	---	13,083	---	4,752	---	38,878	---	---	38,878

[1] Failed to report in time for this publication

[2] Incomplete report submitted

Table 3
Classification of Revenues
For the Year Ended December 31, 1999

Name of Town	Taxable Tax Capacity	Tax Levy Payable 1999	Taxes	Special Assessments	Licenses and Permits	INTERGOVERNMENTAL REVENUES					Charges For Services	Interest Earnings	All Other Revenues	Total Revenues	Other Sources		Total Revenues & Other Sources
						Federal Grants	State Grants	County Grants	Local Units Grants	Total					Borrowing	Transfers In	
POLK (continued)																	
GARDEN	85,840	38,458	39,173	---	---	---	33,533	---	---	33,533	---	5,013	6	77,725	---	---	77,725
GARFIELD	131,151	34,193	33,626	5,409	---	1,931	30,867	---	---	32,798	2,125	819	17,638	92,415	---	---	92,415
GENTILLY [1]	112,375	21,436	---	---	---	---	---	---	---	---	---	---	---	---	---	---	---
GODFREY	235,942	36,578	36,789	---	---	1,242	17,501	---	---	18,743	---	376	100	56,008	---	---	56,008
GRAND FORKS	194,162	24,457	24,457	---	---	---	10,160	---	---	10,160	---	746	---	35,363	---	---	35,363
GROVE PARK-TILDEN	241,501	41,531	43,063	---	---	---	24,946	3,045	---	27,991	---	1,465	3,190	75,709	---	---	75,709
GULLY	381,960	36,321	40,827	---	---	---	10,572	---	---	10,572	4	6,111	747	58,261	---	1,705	59,966
HAMMOND	233,205	54,010	53,842	---	---	3,783	13,459	9,886	2,788	29,916	3,633	---	1,754	89,145	---	---	89,145
HELGELAND	76,706	10,444	10,395	---	---	3,409	10,682	---	---	14,091	4	---	---	24,490	---	---	24,490
HIGDEM	131,113	28,289	28,597	605	---	---	25,485	---	---	25,485	---	1,947	---	56,634	---	---	56,634
HILL RIVER	66,274	22,944	22,752	---	---	4,240	24,775	---	---	29,015	---	5,869	2,620	60,256	---	---	60,256
HUBBARD	228,753	20,037	19,265	---	---	---	29,532	415	---	29,947	---	10,112	---	59,324	---	---	59,324
HUNTSVILLE	436,390	47,100	46,048	---	1,665	---	29,073	---	---	29,073	---	34	12,681	89,501	---	---	89,501
JOHNSON	106,807	23,562	24,203	---	---	---	15,378	---	---	15,378	---	161	2	39,744	---	---	39,744
KERTSONVILLE	95,613	13,048	13,048	---	---	---	11,692	---	---	11,692	---	1,105	5	25,850	---	---	25,850
KEYSTONE	299,483	29,938	28,321	---	---	---	17,890	---	---	17,890	112	2,830	---	49,153	---	---	49,153
KING	82,108	20,510	20,284	---	---	---	21,416	---	---	21,416	2,510	811	---	45,021	---	---	45,021
KNUTE [1]	182,054	17,888	---	---	---	---	---	---	---	---	---	---	---	---	---	---	---
LESSOR	71,806	10,657	11,037	---	---	---	24,503	---	---	24,503	---	2,691	719	38,950	---	---	38,950
LIBERTY	99,614	27,012	30,870	---	---	5,627	24,367	---	---	29,994	---	329	2,546	63,739	---	---	63,739
LOWELL	533,879	46,773	46,773	---	---	---	14,990	---	---	14,990	---	3,324	---	65,087	---	---	65,087
NESBIT	296,213	4,834	4,960	---	---	---	42,558	---	---	42,558	---	21,849	4	69,371	---	---	69,371
NORTHLAND	245,217	20,586	19,395	---	---	17,322	24,135	---	---	41,457	---	4,337	35	65,224	---	1,500	66,724
ONSTAD	72,921	13,983	15,772	---	---	---	14,867	2,736	---	17,603	---	490	---	33,865	---	---	33,865
PARNELL	122,640	27,043	28,402	---	---	---	15,283	---	---	15,283	414	215	---	44,314	---	---	44,314
QUEEN	54,089	28,338	27,026	---	---	4,850	30,634	---	---	35,484	4	3,636	573	66,723	---	---	66,723
REIS	157,275	20,387	19,436	---	---	---	10,120	---	---	10,120	2,354	1,063	1,719	34,692	---	---	34,692
RHINEHART	52,930	12,133	12,133	---	---	88,869	14,846	---	---	103,715	---	1,125	---	116,973	---	---	116,973
ROOME	320,208	20,180	20,180	---	75	5,036	28,411	---	---	33,447	---	5,175	---	58,877	---	---	58,877
ROSEBUD	127,217	22,021	22,213	---	---	10,897	28,191	---	---	39,088	---	241	57	61,599	---	---	61,599
RUSSIA	186,745	25,559	25,442	---	---	---	19,512	---	---	19,512	5	---	---	44,959	---	---	44,959
SANDSVILLE	156,868	26,061	21,231	---	---	---	10,942	---	---	10,942	10,983	1,925	117	45,198	---	---	45,198
SCANDIA	196,273	23,155	22,393	---	---	---	9,835	---	---	9,835	---	85	---	32,313	---	---	32,313
SLETTEN	110,489	23,453	23,453	---	---	---	28,080	---	---	28,080	5	3,685	---	55,223	---	---	55,223
SULLIVAN	319,029	29,041	29,041	---	---	---	18,686	---	---	18,686	---	892	65	48,684	---	---	48,684
TABOR [1]	360,942	29,279	---	---	---	---	---	---	---	---	---	---	---	---	---	---	---
TYNSID	118,377	8,826	8,826	---	---	---	4,567	---	---	4,567	---	494	---	13,887	---	---	13,887
VINELAND	317,473	31,122	44,341	---	---	---	10,383	---	---	10,383	---	5,472	9	60,205	---	---	60,205
WINGER	218,934	29,913	31,079	---	---	---	19,194	---	---	19,194	---	8,942	---	59,215	---	---	59,215
WOODSIDE	548,157	116,149	118,406	---	50	23,178	38,450	---	---	61,628	8	3,079	45,244	228,415	83,000	---	311,415
COUNTY TOTAL	11,323,572	1,541,073	1,494,758	6,014	1,795	207,670	1,145,048	27,916	2,788	1,383,422	42,007	141,731	109,663	3,179,390	83,000	18,205	3,280,595
POPE																	
BANGOR	143,467	18,050	18,050	---	---	---	18,092	---	---	18,092	---	678	921	37,741	---	---	37,741
BARSNESS	120,109	13,984	13,946	226	---	157	14,628	213	---	14,998	---	1,535	---	30,705	---	---	30,705
BEN WADE	179,425	18,228	18,750	---	---	---	21,688	---	---	21,688	---	2,331	269	43,038	---	---	43,038
BLUE MOUNDS	128,044	21,103	19,145	---	---	---	14,755	698	---	15,453	3,009	333	---	37,940	---	---	37,940
CHIPPEWA FALLS	115,024	10,374	10,374	---	---	---	25,935	---	---	25,935	4	539	550	37,402	---	---	37,402
GILCHRIST	188,359	30,435	25,083	3,470	13	---	30,986	1,533	---	32,519	---	554	1,419	63,058	---	---	63,058
GLENWOOD	862,469	54,560	54,672	---	1,355	---	19,322	911	---	20,233	596	2,795	1,786	81,437	---	---	81,437
GROVE LAKE	134,078	20,612	20,871	---	---	491	21,950	---	---	22,441	750	2,694	1,816	48,572	---	---	48,572
HOFF	156,732	17,457	18,723	---	---	---	25,563	1,013	---	26,576	---	262	218	45,779	---	---	45,779
LAKE JOHANNA	92,330	10,969	11,115	---	---	---	23,201	1,061	---	24,262	---	1,980	1,214	38,571	---	---	38,571

[1] Failed to report in time for this publication

[2] Incomplete report submitted

Table 3
Classification of Revenues
For the Year Ended December 31, 1999

Name of Town	Taxable Tax Capacity	Tax Levy Payable 1999	Taxes	Special Assessments	Licenses and Permits	INTERGOVERNMENTAL REVENUES					Charges For Services	Interest Earnings	All Other Revenues	Total Revenues	Other Sources		Total Revenues & Other Sources
						Federal Grants	State Grants	County Grants	Local Units Grants	Total					Borrowing	Transfers In	
POPE (continued)																	
LANGHEI	123,302	24,973	25,888	---	---	---	21,065	114	---	21,179	1,722	---	1,460	50,249	---	---	50,249
LEVEN [1]	398,930	43,552	---	---	---	---	---	---	---	---	---	---	---	---	---	---	---
MINNEWASKA	277,928	37,851	37,511	6,739	555	---	21,368	---	---	21,368	---	1,003	420	67,596	---	---	67,596
NEW PRAIRIE	180,463	23,374	24,018	---	---	231	25,365	1,488	---	27,084	---	3,634	691	55,427	---	---	55,427
NORA	178,546	22,768	22,538	---	---	---	23,190	1,018	---	24,208	1,946	2,021	---	50,713	---	---	50,713
RENO	195,722	21,203	21,588	---	---	---	19,601	1,222	---	20,823	100	1,852	446	44,809	---	---	44,809
ROLLING FORKS	105,693	14,015	14,015	---	26	---	31,062	981	---	32,043	---	798	306	47,188	---	---	47,188
WALDEN	152,738	20,834	20,834	---	---	3,531	25,516	1,091	---	30,138	---	130	155	51,257	5,000	---	56,257
WESTPORT	193,342	20,523	21,278	---	---	158	30,350	---	---	30,508	165	1,073	481	53,505	---	---	53,505
WHITE BEAR LAKE	286,884	35,330	36,707	---	286	---	12,338	---	---	12,338	10,012	2,214	15,570	77,127	---	---	77,127
COUNTY TOTAL	4,213,585	480,195	435,106	10,435	2,235	4,568	425,975	11,343	---	441,886	18,304	26,426	27,722	962,114	5,000	---	967,114
RAMSEY																	
WHITE BEAR	8,027,812	1,029,867	2,365,149	1,541,531	348,485	---	222,158	22,373	43,456	287,987	1,890,219	230,027	133,314	6,796,712	5,751,694	1,989,142	14,537,548
RED LAKE																	
BROWNS CREEK	29,446	5,074	5,242	---	---	---	3,699	---	---	3,699	---	429	3,731	13,101	---	---	13,101
EMARDVILLE	403,576	31,443	31,443	---	---	---	13,963	---	---	13,963	---	1,460	2,038	48,904	---	---	48,904
EQUALITY	268,960	18,300	18,300	---	---	---	10,991	339	---	11,330	---	678	189	30,497	---	---	30,497
GARNES	151,898	23,561	23,607	---	---	---	16,658	---	---	16,658	---	642	33	40,940	---	---	40,940
GERVAIS [1]	82,353	22,598	---	---	---	---	---	---	---	---	---	---	---	---	---	---	---
LAKE PLEASANT	82,150	8,208	8,208	---	---	---	13,066	9,161	---	22,227	4	1,768	208	32,415	---	---	32,415
LAMBERT	95,837	12,029	12,088	---	---	1,671	15,262	3,777	---	20,710	---	1,826	32	34,656	---	---	34,656
LOUISVILLE	86,589	19,949	19,949	---	---	---	12,498	---	---	12,498	4	267	---	32,718	---	---	32,718
POPLAR RIVER	81,895	17,679	15,213	---	---	---	18,303	---	3,051	21,354	---	405	1,076	38,048	---	---	38,048
RED LAKE FALLS	98,609	14,497	14,534	---	524	---	13,925	---	---	13,925	---	2,212	---	31,195	---	---	31,195
RIVER	36,001	4,052	4,052	---	---	---	2,796	---	---	2,796	---	144	53	7,045	---	---	7,045
TERREBONNE	89,013	32,901	38,302	---	---	---	13,188	---	---	13,188	---	3,748	3,761	58,999	---	---	58,999
WYLIE	25,011	3,020	4,313	---	---	---	6,340	4	---	6,344	---	257	5	10,919	---	---	10,919
COUNTY TOTAL	1,531,338	213,311	195,251	---	524	1,671	140,689	13,281	3,051	158,692	8	13,836	11,126	379,437	---	---	379,437
REDWOOD																	
BROOKVILLE	386,300	28,374	28,146	---	---	---	27,842	---	---	27,842	191	6,070	4	62,253	---	---	62,253
CHARLESTOWN	265,155	26,926	26,678	---	51	---	19,049	---	---	19,049	---	1,065	---	46,843	---	---	46,843
DELHI	265,137	27,686	27,102	---	---	---	20,711	---	---	20,711	---	110	---	47,923	---	---	47,923
GALES	270,772	40,067	40,240	---	---	---	14,078	---	---	14,078	---	4,105	38	58,461	---	---	58,461
GRANITE ROCK	295,008	17,869	17,509	---	---	---	25,240	---	---	25,240	30	4,743	44	47,566	---	---	47,566
HONNER	123,464	22,498	23,121	---	30	---	8,214	---	---	8,214	---	1,503	---	32,868	---	---	32,868
JOHNSONVILLE	299,571	19,442	19,296	---	---	---	19,920	---	---	19,920	---	3,190	504	42,910	---	---	42,910
KINTIRE	331,371	34,927	28,199	---	---	---	21,219	---	---	21,219	---	1,573	3,542	54,533	---	---	54,533
LAMBERTON	293,349	25,914	25,857	---	---	---	15,057	25,248	---	40,305	682	4,379	---	71,223	10,000	---	81,223
MORGAN	443,357	32,534	31,856	---	---	---	20,158	10,000	---	30,158	---	611	79	62,704	---	---	62,704
NEW AVON	404,482	31,570	31,570	---	---	---	27,564	---	---	27,564	---	4,018	93	63,245	---	---	63,245
NORTH HERO	304,657	34,512	33,789	---	---	---	25,238	---	---	25,238	4	345	764	60,140	---	---	60,140
PAXTON	482,151	29,489	29,101	49	1,594	---	21,932	---	---	21,932	---	4,495	764	57,935	---	---	57,935
REDWOOD FALLS	355,545	24,397	24,619	---	---	---	13,680	---	---	13,680	100	785	---	39,184	---	---	39,184
SHERIDAN	285,413	31,513	30,271	---	---	---	25,938	---	---	25,938	---	1,164	174	57,547	---	---	57,547
SHERMAN	225,211	31,629	31,375	---	---	---	24,464	---	---	24,464	---	494	235	56,568	---	---	56,568
SPRINGDALE [1]	303,044	38,296	---	---	---	---	---	---	---	---	---	---	---	---	---	---	---
SUNDOWN	380,646	25,278	24,385	---	---	60,926	23,911	---	---	84,837	---	519	---	109,741	25,000	---	134,741
SWEDES FOREST	107,227	18,829	18,829	---	---	---	15,021	---	---	15,021	---	2,693	25	36,568	---	---	36,568
THREE LAKES	408,949	20,615	20,989	---	---	---	19,421	373	---	19,794	---	2,231	6	43,020	---	---	43,020

[1] Failed to report in time for this publication

[2] Incomplete report submitted

Table 3
Classification of Revenues
For the Year Ended December 31, 1999

Name of Town	Taxable Tax Capacity	Tax Levy Payable 1999	Taxes	Special Assessments	Licenses and Permits	INTERGOVERNMENTAL REVENUES					Charges For Services	Interest Earnings	All Other Revenues	Total Revenues	Other Sources		Total Revenues & Other Sources
						Federal Grants	State Grants	County Grants	Local Units Grants	Total					Borrowing	Transfers In	
REDWOOD (continued)																	
UNDERWOOD	305,613	31,745	32,093	---	---	---	20,437	23	---	20,460	---	3,772	---	56,325	---	---	56,325
VAIL	337,828	41,769	41,737	---	---	---	18,337	370	---	18,707	602	132	---	61,178	---	---	61,178
VESTA	291,066	42,158	41,267	---	---	---	20,766	---	---	20,766	---	971	1,021	64,025	---	---	64,025
WATERBURY	338,602	30,383	29,931	---	---	---	19,418	---	---	19,418	---	3,506	2	52,857	---	---	52,857
WESTLINE	327,515	34,815	35,098	---	---	---	17,082	---	---	17,082	---	1,529	1,265	54,974	---	---	54,974
WILLOW LAKE	368,186	23,376	23,120	---	---	---	20,006	---	---	20,006	1,400	3,338	2,478	50,342	---	---	50,342
COUNTY TOTAL	8,199,619	766,611	716,178	49	1,675	60,926	504,703	36,014	---	601,643	3,009	57,341	11,038	1,390,933	25,000	10,000	1,425,933
RENVILLE																	
BANDON	411,133	42,947	42,947	---	---	---	20,580	---	---	20,580	850	1,942	271	66,590	---	---	66,590
BEAVER FALLS	233,587	20,867	20,867	---	---	---	17,414	---	---	17,414	---	2,428	116	40,825	---	---	40,825
BIRCH COOLEY	432,164	43,243	47,557	---	100	---	12,747	---	---	12,747	---	1,172	768	62,344	---	---	62,344
BIRD ISLAND	430,166	39,541	39,541	---	---	---	15,980	---	---	15,980	---	1,636	4	57,161	---	---	57,161
BOON LAKE	406,593	30,876	30,876	4,811	---	---	18,818	---	---	18,818	439	1,110	---	56,054	---	---	56,054
BROOKFIELD	391,510	27,429	27,465	---	---	---	25,244	---	---	25,244	---	350	161	53,220	---	---	53,220
CAIRO	371,920	37,255	37,241	---	10	---	24,355	---	---	24,355	---	332	200	62,138	---	---	62,138
CAMP	237,945	37,862	37,862	---	---	---	26,032	---	---	26,032	381	---	774	65,049	---	---	65,049
CROOKS	405,944	44,410	43,796	---	---	---	20,990	---	1,009	21,999	---	647	4	66,446	---	---	66,446
EMMET	959,322	39,544	29,351	---	---	---	14,378	---	---	14,378	---	3,092	9	46,830	---	---	46,830
ERICSON	339,180	52,118	53,173	---	---	---	22,651	---	---	22,651	---	795	7	76,626	---	---	76,626
FLORA	336,723	45,161	44,601	---	---	---	25,352	---	---	25,352	---	1,607	---	71,560	---	---	71,560
HAWK CREEK	211,467	36,584	36,412	---	---	---	22,464	---	---	22,464	4	711	1,013	60,604	---	---	60,604
HECTOR	429,421	42,002	42,002	---	---	---	26,626	---	---	26,626	52	3,301	574	72,555	---	---	72,555
HENRYVILLE [1]	385,567	56,855	---	---	---	---	---	---	---	---	---	---	---	---	---	---	---
KINGMAN	473,475	45,553	46,613	---	---	---	12,100	51	---	12,151	---	1,899	8	60,671	---	---	60,671
MARTINSBURG	442,162	24,469	24,426	---	2,276	---	21,207	---	---	21,207	---	1,076	8	48,993	---	---	48,993
MELVILLE [1]	471,072	42,142	---	---	---	---	---	---	---	---	---	---	---	---	---	---	---
NORFOLK	465,134	60,002	60,002	---	---	---	19,012	---	---	19,012	---	418	---	79,432	---	---	79,432
OSCEOLA	397,069	53,891	54,687	---	---	---	25,556	---	---	25,556	---	---	908	81,151	---	---	81,151
PALMYRA	409,050	44,349	44,049	---	---	---	22,611	---	---	22,611	---	2,763	12	69,435	---	---	69,435
PRESTON LAKE	345,872	47,959	48,757	---	---	---	31,786	---	---	31,786	---	437	376	81,356	---	20,000	101,356
SACRED HEART	428,411	57,048	57,048	---	---	---	32,133	---	---	32,133	---	1,968	9	91,158	---	---	91,158
TROY	416,052	53,454	52,299	---	---	---	18,190	---	---	18,190	6	---	27	70,522	---	---	70,522
WANG	304,855	60,797	62,056	---	---	---	26,359	---	---	26,359	---	836	13	89,264	---	---	89,264
WELLINGTON	390,976	36,111	36,058	---	---	---	27,179	---	---	27,179	1,674	1,529	10,634	77,074	---	---	77,074
WINFIELD	414,326	23,749	24,635	---	---	---	18,654	---	---	18,654	---	132	7	43,428	---	---	43,428
COUNTY TOTAL	10,941,096	1,146,218	1,044,321	4,811	2,386	---	548,418	51	1,009	549,478	3,406	30,181	15,903	1,650,486	---	20,000	1,670,486
RICE																	
BRIDGEWATER	1,437,323	119,082	132,263	684	---	35,937	34,048	---	---	69,985	---	1,770	58,630	263,332	---	---	263,332
CANNON CITY	639,906	86,272	85,354	51,367	---	---	40,907	2,863	---	43,770	---	956	---	181,447	85,925	---	267,372
ERIN	458,272	44,590	44,691	---	---	---	26,420	2,379	---	28,799	---	4,188	---	77,678	---	27,198	104,876
FOREST	804,762	47,796	48,455	36,000	355	---	27,356	---	---	27,356	2,081	997	5,007	120,251	---	---	120,251
MORRISTOWN	412,376	96,500	95,095	---	---	---	29,449	---	---	29,449	---	1,332	---	125,876	---	---	125,876
NORTHFIELD	664,778	133,992	133,295	---	---	---	53,793	---	---	53,793	2,338	6,582	33,505	229,513	---	11,620	241,133
RICHLAND	421,930	55,117	54,315	---	---	787	27,384	---	---	28,171	4	652	1,086	84,228	---	---	84,228
SHIELDSVILLE	762,335	50,681	51,867	---	---	---	30,475	---	---	30,475	---	7,265	1,934	91,541	---	---	91,541
WALCOTT	663,589	91,741	91,741	---	---	---	36,784	---	---	36,784	---	4,611	587	133,723	---	---	133,723
WARSAW	1,237,089	94,835	94,469	9,222	4	---	20,573	---	---	20,573	---	1,621	924	126,813	---	---	126,813
WEBSTER	1,120,460	214,226	214,355	---	60	---	70,677	---	---	70,677	---	5,388	78,150	368,630	---	---	368,630

[1] Failed to report in time for this publication

[2] Incomplete report submitted

Table 3
Classification of Revenues
For the Year Ended December 31, 1999

Name of Town	Taxable Tax Capacity	Tax Levy Payable 1999	Taxes	Special Assessments	Licenses and Permits	INTERGOVERNMENTAL REVENUES					Charges For Services	Interest Earnings	All Other Revenues	Total Revenues	Other Sources		Total Revenues & Other Sources
						Federal Grants	State Grants	County Grants	Local Units Grants	Total					Borrowing	Transfers In	
RICE (continued)																	
WELLS	1,144,423	109,887	117,311	2,531	---	---	31,446	---	---	31,446	---	215	16,311	167,814	---	---	167,814
WHEATLAND	689,645	65,836	65,750	---	---	---	57,640	---	---	57,640	474	2,067	---	125,931	---	---	125,931
WHEELING	407,333	87,609	90,346	---	150	---	43,900	---	---	43,900	---	114	448	134,958	33,000	---	167,958
COUNTY TOTAL	10,864,221	1,298,164	1,319,307	99,804	569	36,724	530,852	5,242	---	572,818	4,897	37,758	196,582	2,231,735	118,925	38,818	2,389,478
ROCK																	
BATTLE PLAIN	230,073	19,501	19,501	---	---	---	19,732	---	---	19,732	---	2,619	251	42,103	5,000	---	47,103
BEAVER CREEK	326,595	99,715	100,813	---	28	---	58,487	---	---	58,487	120	1,901	---	161,349	---	---	161,349
CLINTON [1]	376,349	49,573	---	---	---	---	---	---	---	---	---	---	---	---	---	---	---
DENVER	251,843	24,049	24,202	310	---	---	22,697	---	---	22,697	---	668	753	48,630	---	---	48,630
KANARANZI	349,516	31,964	34,699	---	---	---	21,607	---	---	21,607	---	7,134	5	63,445	---	---	63,445
LUVERNE	417,987	28,185	28,185	---	---	---	29,183	---	---	29,183	---	3,416	54	60,838	---	---	60,838
MAGNOLIA	374,072	43,250	43,250	---	---	---	21,728	---	---	21,728	600	1,816	1,014	68,408	---	---	68,408
MARTIN	585,532	75,493	75,246	2,603	---	---	45,074	---	---	45,074	---	334	820	124,077	---	---	124,077
MOUND	269,955	19,896	19,896	---	---	---	20,427	---	250	20,677	---	3,414	---	43,987	---	---	43,987
ROSE DELL	301,055	28,931	29,039	---	---	---	34,802	---	---	34,802	---	6,476	542	70,859	---	---	70,859
SPRINGWATER	422,547	40,988	41,022	---	---	---	29,676	---	---	29,676	---	1,828	346	72,872	---	---	72,872
VIENNA	238,149	22,596	22,164	---	---	---	11,680	---	---	11,680	---	310	1,680	35,834	---	---	35,834
COUNTY TOTAL	4,143,673	484,141	438,017	2,913	28	---	315,093	---	250	315,343	720	29,916	5,465	792,402	5,000	---	797,402
ROSEAU																	
BARNETT	64,137	7,952	7,130	---	---	---	20,334	789	---	21,123	---	957	---	29,210	---	---	29,210
BARTO [1]	91,067	21,159	---	---	---	---	---	---	---	---	---	---	---	---	---	---	---
BEAVER	34,297	1,003	1,100	---	50	---	8,453	---	---	8,453	---	785	---	10,388	---	---	10,388
CEDARBEND [1]	115,959	11,608	---	---	---	---	---	---	---	---	---	---	---	---	---	---	---
DEER	79,687	9,587	9,325	---	---	---	14,260	---	---	14,260	---	1,178	445	25,208	---	---	25,208
DEWEY [2]	72,798	4,915	---	---	---	---	---	---	---	---	---	---	---	---	---	---	---
DIETER	90,493	6,755	7,076	---	---	---	17,297	214	---	17,511	12	1,000	539	26,138	---	---	26,138
ENSTROM	136,009	12,777	13,635	---	12	---	21,267	---	---	21,267	---	1,019	251	36,184	---	---	36,184
FALUN	98,585	14,633	14,549	---	4	---	15,994	---	---	15,994	---	1,200	824	32,571	---	---	32,571
GOLDEN VALLEY	57,689	16,638	17,867	---	---	---	14,447	---	---	14,447	---	---	228	32,542	---	---	32,542
GRIMSTAD	76,558	7,454	7,489	---	12	---	14,872	---	---	14,872	---	678	1,535	24,586	---	---	24,586
HEREIM	102,720	12,355	13,095	---	---	---	19,637	11,255	---	30,892	---	1,002	2,033	47,022	---	---	47,022
HUSS	47,923	7,927	8,828	---	---	---	14,178	---	---	14,178	4	134	565	23,709	---	---	23,709
JADIS [1]	251,495	22,416	---	---	---	---	---	---	---	---	---	---	---	---	---	---	---
LAKE	936,250	130,046	144,075	85,115	1,633	---	48,550	---	---	48,550	1,427	23,810	35,146	339,756	---	68,688	408,444
LAONA [1]	148,851	15,985	---	---	---	---	---	---	---	---	---	---	---	---	---	---	---
LIND	58,692	4,985	5,321	700	---	---	7,399	---	---	7,399	---	274	---	13,694	---	---	13,694
MALUNG	163,819	11,017	10,345	---	762	---	19,057	---	---	19,057	---	---	376	30,540	---	---	30,540
MICKINOCK	107,851	9,011	9,649	---	12	---	17,532	---	---	17,532	---	4,806	696	32,695	---	---	32,695
MOOSE	69,834	6,180	5,801	---	---	---	9,557	---	---	9,557	171	778	1,522	17,829	---	---	17,829
MORANVILLE	295,038	18,470	18,571	---	586	---	31,659	---	---	31,659	4	8,929	28	59,777	---	---	59,777
NERESON	53,366	7,301	5,034	---	---	---	4,746	---	---	4,746	---	1,729	6,075	17,584	---	---	17,584
PALMVILLE	30,596	2,418	2,677	---	---	---	4,510	---	---	4,510	---	1,251	---	8,438	---	---	8,438
POHLITZ [1]	44,605	2,065	---	---	---	---	---	---	---	---	---	---	---	---	---	---	---
POLONIA	67,941	10,438	10,744	---	---	---	14,569	---	---	14,569	---	1,307	3,190	29,810	15,000	---	44,810
POPLAR GROVE	26,793	5,262	5,585	---	---	---	12,437	---	---	12,437	---	---	1,152	19,174	---	---	19,174
REINE	43,866	6,357	6,462	---	27	---	6,693	434	---	7,127	---	490	323	14,429	---	---	14,429
ROSS	131,959	10,389	10,832	---	48	---	17,764	---	---	17,764	---	660	31	29,335	---	---	29,335
SKAGEN	101,452	10,592	10,592	---	---	---	14,937	5,264	---	20,201	---	327	1,869	32,989	---	---	32,989
SOLER	55,383	8,572	9,373	---	---	---	10,576	---	---	10,576	---	1,565	---	21,514	---	---	21,514
SPRUCE	209,897	12,692	12,523	---	---	---	29,849	---	---	29,849	---	2,818	---	45,190	---	---	45,190

[1] Failed to report in time for this publication

[2] Incomplete report submitted

Table 3
Classification of Revenues
For the Year Ended December 31, 1999

Name of Town	Taxable Tax Capacity	Tax Levy Payable 1999	Taxes	Special Assessments	Licenses and Permits	INTERGOVERNMENTAL REVENUES					Charges For Services	Interest Earnings	All Other Revenues	Total Revenues	Other Sources		Total Revenues & Other Sources
						Federal Grants	State Grants	County Grants	Local Units Grants	Total					Borrowing	Transfers In	
ROSEAU (continued)																	
STAFFORD	115,811	8,681	8,161	5	2,286	---	15,864	---	---	15,864	953	1,076	4,262	32,607	---	---	32,607
STOKES	76,774	10,407	10,664	---	---	---	16,008	---	---	16,008	---	854	82	27,608	---	---	27,608
COUNTY TOTAL	4,058,195	448,047	386,503	85,820	5,432	---	442,446	17,956	---	460,402	2,571	58,627	61,172	1,060,527	15,000	68,688	1,144,215
SCOTT																	
BELLE PLAINE	592,974	89,666	96,972	---	731	---	43,115	---	---	43,115	---	4,508	6,693	152,019	---	---	152,019
BLAKELEY	369,453	44,289	46,515	---	105	---	19,569	4,456	---	24,025	---	711	657	72,013	---	---	72,013
CEDAR LAKE	1,796,839	200,848	234,958	26,314	7,170	---	39,345	---	---	39,345	30,840	1,153	5,047	344,827	---	---	344,827
CREDIT RIVER	3,295,066	185,743	217,695	75,882	2,711	---	30,461	700	---	31,161	9,704	32,108	100,064	469,325	---	83,032	552,357
HELENA	1,100,147	125,160	169,710	---	1,360	---	37,376	---	---	37,376	166	5,085	7,056	220,753	---	---	220,753
JACKSON [1]	852,785	49,053	---	---	---	---	---	---	---	---	---	---	---	---	---	---	---
LOUISVILLE	1,007,163	26,379	58,852	10,403	2,667	---	7,132	---	---	7,132	4,417	188,821	5,171	277,463	---	---	277,463
NEW MARKET	2,444,426	232,583	275,311	---	3,520	---	35,276	---	---	35,276	---	3,523	---	317,630	---	---	317,630
SAND CREEK	1,070,217	99,081	112,628	2,923	537	21,590	26,189	---	---	47,779	6,350	---	6,334	176,551	---	---	176,551
SPRING LAKE	3,021,810	272,360	301,047	11,355	32,701	---	36,473	---	---	36,473	1,722	32,859	129,844	546,001	1,992,805	---	2,538,806
ST. LAWRENCE	397,326	116,571	125,689	---	2,344	---	22,971	14,008	---	36,979	---	2,243	3,005	170,260	---	---	170,260
COUNTY TOTAL	15,948,206	1,441,733	1,639,377	126,877	53,846	21,590	297,907	19,164	---	338,661	53,199	271,011	263,871	2,746,842	1,992,805	83,032	4,822,679
SHERBURNE																	
BALDWIN	2,104,681	164,733	167,503	60,750	---	---	47,780	---	---	47,780	4,847	8,763	84,065	373,708	---	---	373,708
BECKER	1,835,950	201,459	209,067	16,924	---	---	43,547	8,039	---	51,586	---	20,805	26,041	324,423	---	---	324,423
BIG LAKE	3,492,496	540,545	535,925	5,408	1,212	---	148,073	26,716	47,261	222,050	53,816	33,566	7,702	859,679	---	---	859,679
BLUE HILL [1]	475,658	43,406	---	---	---	---	---	---	---	---	---	---	---	---	---	---	---
CLEAR LAKE	1,171,690	90,970	95,816	---	---	---	61,834	1,514	---	63,348	---	14,343	3,998	177,505	---	---	177,505
HAVEN	1,424,207	68,803	69,646	---	1,241	---	59,107	---	---	59,107	3,945	12,545	75,992	222,476	---	---	222,476
LIVONIA	1,926,955	170,304	179,206	---	---	---	96,351	2,615	---	98,966	4,394	4,633	3,996	291,195	---	30,000	321,195
ORROCK	1,153,212	236,974	238,004	---	---	1,088	46,641	---	---	47,729	2,857	1,610	36,831	327,031	---	---	327,031
PALMER	1,433,643	139,436	140,851	---	290	---	52,998	---	4,320	57,318	8,799	13,580	3,212	224,050	---	---	224,050
SANTIAGO	551,098	51,782	51,782	305	---	---	30,457	---	---	30,457	---	3,386	2,554	88,484	---	---	88,484
COUNTY TOTAL	15,569,590	1,708,412	1,687,800	83,387	2,743	1,088	586,788	38,884	51,581	678,341	78,658	113,231	244,391	2,888,551	---	30,000	2,918,551
SIBLEY																	
ALFSBORG	437,315	53,606	59,115	---	---	---	17,787	---	---	17,787	---	734	3,536	81,172	---	---	81,172
ARLINGTON	422,963	52,528	52,382	---	794	---	39,402	---	---	39,402	---	2,362	445	95,385	---	---	95,385
BISMARCK	441,168	63,654	63,507	---	---	---	27,203	---	---	27,203	---	1,386	3,197	95,293	---	---	95,293
CORNISH	414,311	44,837	44,786	---	25	---	24,683	---	---	24,683	14	321	32	69,861	---	---	69,861
DRYDEN	339,006	49,438	54,416	---	50	---	21,928	---	---	21,928	6	5,112	1,464	82,976	---	---	82,976
FAXON	350,147	45,036	51,130	---	---	---	14,347	---	---	14,347	---	2,161	338	67,976	---	---	67,976
GRAFTON	440,423	76,501	79,484	3,000	---	---	23,308	---	---	23,308	---	1,977	2,089	109,858	---	---	109,858
GREEN ISLE	329,426	45,565	52,860	---	---	---	35,969	---	---	35,969	7,198	952	47	97,026	---	---	97,026
HENDERSON	336,453	51,480	51,480	3,690	56	---	36,544	---	---	36,544	188	---	---	91,958	---	---	91,958
JESSENLAND	305,052	43,435	35,963	---	---	---	33,511	---	---	33,511	---	---	31,711	101,185	---	---	101,185
KELSO	364,805	52,441	52,441	---	6	---	25,606	---	---	25,606	---	---	175	78,228	---	---	78,228
MOLTKE	417,212	63,049	72,424	---	---	---	27,629	283	---	27,912	44	1,367	16,502	118,249	---	---	118,249
NEW AUBURN	261,690	37,423	34,594	---	50	---	34,459	---	---	34,459	5,264	2,035	58	76,460	40,000	---	116,460
SEVERANCE	385,396	50,498	56,380	---	50	---	15,302	---	---	15,302	---	3,014	4	74,750	---	---	74,750
SIBLEY	374,488	47,163	47,163	---	---	---	18,989	13,101	---	32,090	---	232	11,969	91,454	---	---	91,454
TRANSIT	380,640	50,663	53,648	---	50	---	30,701	---	---	30,701	3,430	---	21	87,850	---	---	87,850
WASHINGTON LAKE	336,686	42,867	47,502	---	---	---	33,933	---	---	33,933	---	3,089	753	85,277	---	---	85,277
COUNTY TOTAL	6,337,181	870,184	909,275	6,690	1,081	---	461,301	13,384	---	474,685	16,144	24,742	72,341	1,504,958	40,000	---	1,544,958

[1] Failed to report in time for this publication

[2] Incomplete report submitted

Table 3
Classification of Revenues
For the Year Ended December 31, 1999

Name of Town	Taxable Tax Capacity	Tax Levy Payable 1999	Taxes	Special Assessments	Licenses and Permits	INTERGOVERNMENTAL REVENUES					Charges For Services	Interest Earnings	All Other Revenues	Total Revenues	Other Sources		Total Revenues & Other Sources
						Federal Grants	State Grants	County Grants	Local Units Grants	Total					Borrowing	Transfers In	
STEARNS																	
ALBANY [1]	351,772	140,537	---	---	---	---	---	---	---	---	---	---	---	---	---	---	---
ASHLEY	230,297	30,095	31,561	---	---	---	17,097	---	---	17,097	---	1,929	114	50,701	---	---	50,701
AVON	942,920	134,734	137,436	---	4,320	---	106,759	---	---	106,759	85	4,268	179	253,047	---	---	253,047
BROCKWAY	1,262,837	286,210	295,828	2,727	204	---	92,895	471	---	93,366	---	2,884	19,943	414,952	---	---	414,952
COLLEGEVILLE	1,414,144	146,138	142,039	---	2,803	---	115,587	---	---	115,587	4,765	---	173	265,367	95,000	---	360,367
CROW LAKE	168,889	19,937	19,984	---	---	---	24,083	---	---	24,083	---	296	1,052	45,415	---	---	45,415
CROW RIVER	157,093	41,422	41,011	---	---	---	29,936	---	---	29,936	1,185	---	525	72,657	---	5,700	78,357
EDEN LAKE	771,940	172,104	200,400	54,198	2,888	---	93,784	---	---	93,784	---	773	2,868	354,911	127,500	---	482,411
FAIR HAVEN	585,377	236,719	222,550	---	6,369	---	53,970	---	---	53,970	2,700	3,063	1,060	289,712	---	---	289,712
FARMING	288,559	129,636	120,398	---	1,425	---	64,187	---	---	64,187	---	3,793	12,231	202,034	---	---	202,034
GETTY	202,124	29,806	31,950	---	120	---	28,922	---	---	28,922	---	516	81	61,589	---	---	61,589
GROVE	250,362	30,677	30,635	---	---	---	41,614	---	---	41,614	1,268	10,504	231	84,252	---	---	84,252
HOLDING	371,492	136,843	138,144	---	3,095	---	109,882	---	---	109,882	2,376	2,886	718	257,101	---	---	257,101
KRAIN	256,348	70,864	72,737	---	35	---	65,980	461	---	66,441	3,152	11,079	---	153,444	---	---	153,444
LAKE GEORGE	222,760	14,813	15,970	---	---	---	21,093	---	---	21,093	3,675	3,543	---	44,281	---	---	44,281
LAKE HENRY	224,346	55,363	55,910	---	50	---	26,083	---	---	26,083	175	4,968	90	87,276	---	---	87,276
LE SAUK	1,046,767	86,871	73,277	3,163	14,686	---	121,537	---	---	121,537	---	4,595	4,108	221,366	---	---	221,366
LUXEMBURG	259,903	139,208	152,214	---	795	---	94,403	---	---	94,403	---	793	2,546	250,751	---	---	250,751
LYNDEN	884,419	197,624	153,461	3,786	15,925	---	47,347	---	---	47,347	411	6,883	35,126	262,939	98,897	152,443	514,279
MAINE PRAIRIE	854,426	200,057	199,670	2,594	1,230	---	92,207	---	---	92,207	6,256	2,501	---	304,458	---	---	304,458
MELROSE [1]	340,108	53,186	---	---	---	---	---	---	---	---	---	---	---	---	---	---	---
MILLWOOD	551,417	105,640	109,858	---	---	---	68,793	---	---	68,793	---	2,585	912	182,148	---	---	182,148
MUNSON	799,207	149,947	160,612	---	7,081	---	54,010	---	---	54,010	---	---	---	221,703	---	---	221,703
NORTH FORK	133,638	39,618	35,907	---	---	---	32,093	---	---	32,093	4	890	699	69,593	---	---	69,593
OAK	236,025	70,319	72,005	---	996	---	9,172	---	---	9,172	---	3,632	5,754	91,559	---	---	91,559
PAYNESVILLE	1,057,255	205,605	204,713	---	5,895	---	101,616	---	---	101,616	6,707	5,208	53,006	377,145	---	---	377,145
RAYMOND	181,882	25,565	24,896	---	52	---	28,271	---	---	28,271	---	3,308	691	57,218	---	---	57,218
ROCKVILLE	959,128	214,182	212,558	---	6,361	---	70,925	62	---	70,987	1,900	2,681	2,383	296,870	---	---	296,870
SAUK CENTRE	535,507	57,492	52,084	9,366	9,605	---	40,580	---	---	40,580	---	7,483	2,067	121,185	---	---	121,185
SPRING HILL	222,049	27,655	28,302	---	---	---	50,958	---	---	50,958	6	12,527	---	91,793	---	---	91,793
ST. AUGUSTA	1,488,821	257,075	282,838	525	35,945	---	136,455	---	---	136,455	15,428	21,161	3,912	496,264	---	---	496,264
ST. JOSEPH	1,302,511	280,509	289,361	---	3,688	---	118,578	---	---	118,578	1,751	29,585	6,301	449,264	---	---	449,264
ST. MARTIN	161,257	44,603	50,744	---	50	---	64,070	---	---	64,070	---	1,570	106	116,540	---	---	116,540
ST. WENDEL	918,462	119,374	132,312	---	973	---	204,530	---	---	204,530	---	4,006	4,351	346,172	---	---	346,172
WAKEFIELD	1,833,260	307,694	298,310	---	7,133	---	131,164	---	---	131,164	22,570	3,026	4,014	466,217	---	---	466,217
ZION [1]	186,170	78,484	---	---	---	---	---	---	---	---	---	---	---	---	---	---	---
COUNTY TOTAL	21,653,472	4,336,606	4,089,675	76,359	131,724	---	2,358,581	994	---	2,359,575	74,414	162,936	165,241	7,059,924	321,397	158,143	7,539,464
STEELE																	
AURORA	406,878	32,987	32,987	---	---	---	23,787	21,347	26,343	71,477	---	643	528	105,635	---	---	105,635
BERLIN	567,586	68,701	67,885	---	---	---	31,501	---	---	31,501	13	151	1,462	101,012	---	---	101,012
BLOOMING PRAIRIE	387,333	23,654	21,692	---	---	---	43,747	---	---	43,747	---	2,504	1,020	68,963	---	---	68,963
CLINTON FALLS	422,329	14,499	14,499	---	---	---	22,913	---	---	22,913	---	4,059	497	41,968	---	---	41,968
DEERFIELD	530,163	46,246	46,296	---	207	---	23,640	---	---	23,640	---	6,144	3,125	79,412	---	---	79,412
HAVANA	502,618	59,269	50,505	---	181	---	29,012	---	---	29,012	9,143	747	1,492	91,080	---	---	91,080
LEMOND	547,270	60,385	60,213	---	---	---	34,878	---	---	34,878	---	2,635	4,338	102,064	---	---	102,064
MEDFORD	378,002	53,423	53,423	---	464	---	18,681	40,537	---	59,218	---	7,874	1,084	122,063	---	---	122,063
MERIDEN	672,562	60,053	60,500	---	---	---	38,849	---	---	38,849	---	5,708	15,259	120,316	---	---	120,316
MERTON	463,108	28,671	28,537	---	---	---	18,778	---	---	18,778	---	3,084	3,161	53,560	---	---	53,560
OWATONNA	720,192	68,173	68,473	---	2,187	---	5,445	---	---	5,445	---	21,456	2,372	99,933	---	---	99,933

[1] Failed to report in time for this publication

[2] Incomplete report submitted

Table 3
Classification of Revenues
For the Year Ended December 31, 1999

Name of Town	Taxable Tax Capacity	Tax Levy Payable 1999	Taxes	Special Assessments	Licenses and Permits	INTERGOVERNMENTAL REVENUES					Charges For Services	Interest Earnings	All Other Revenues	Total Revenues	Other Sources		Total Revenues & Other Sources
						Federal Grants	State Grants	County Grants	Local Units Grants	Total					Borrowing	Transfers In	
STEELE (continued)																	
SOMERSET	541,315	50,748	53,260	---	218	---	43,940	---	---	43,940	4	531	387	98,340	---	---	98,340
SUMMIT	355,886	37,357	36,457	---	168	---	44,306	---	3,375	47,681	---	810	2,165	87,281	---	---	87,281
COUNTY TOTAL	6,495,242	604,166	594,727	---	3,425	---	379,477	61,884	29,718	471,079	9,160	56,346	36,890	1,171,627	---	---	1,171,627
STEVENS																	
BAKER	247,499	13,374	13,374	---	---	---	17,001	11,118	---	28,119	---	1,004	---	42,497	---	---	42,497
DARNEN	292,020	12,817	13,101	---	300	---	16,345	---	---	16,345	---	200	191	30,137	---	---	30,137
DONNELLY	188,411	15,603	15,593	---	---	---	16,347	824	---	17,171	---	1,811	849	35,424	---	---	35,424
ELDORADO	240,357	24,175	24,373	---	---	---	16,525	---	---	16,525	---	289	4,833	46,020	---	---	46,020
EVERGLADE	228,848	18,754	18,833	---	---	---	13,094	---	---	13,094	---	120	328	32,375	---	---	32,375
FRAMNAS	214,581	22,396	22,934	---	---	---	26,708	---	---	26,708	---	186	92	49,920	---	---	49,920
HODGES	247,211	18,566	18,443	---	283	---	14,741	---	---	14,741	---	165	754	34,386	---	---	34,386
HORTON	196,626	13,616	14,012	---	---	---	16,863	---	---	16,863	---	144	1,161	32,180	---	---	32,180
MOORE	243,808	33,443	33,710	---	---	---	19,574	---	---	19,574	---	280	1,290	54,854	---	---	54,854
MORRIS	396,653	18,246	18,330	---	---	142	17,717	---	---	17,859	---	1,383	2,652	40,224	---	---	40,224
PEPPER TON	193,854	17,265	18,683	---	---	---	11,939	---	---	11,939	---	56	---	30,678	---	---	30,678
RENDSVILLE	174,036	18,842	18,952	---	190	---	20,876	---	434	21,310	4	867	---	41,323	---	---	41,323
SCOTT [1]	222,420	19,822	---	---	---	---	---	---	---	---	---	---	---	---	---	---	---
STEVENS	206,619	21,740	21,740	---	---	353	15,267	---	---	15,620	---	54	---	37,414	---	---	37,414
SWAN LAKE	185,435	19,684	19,809	---	---	---	13,490	---	---	13,490	---	255	268	33,822	---	---	33,822
SYNNES	196,861	15,474	15,404	---	192	---	15,239	---	---	15,239	---	---	335	31,170	---	13,500	44,670
COUNTY TOTAL	3,675,239	303,817	287,291	---	965	495	251,726	11,942	434	264,597	4	6,814	12,753	572,424	---	13,500	585,924
ST. LOUIS																	
ALANGO	65,904	17,176	13,664	---	---	---	11,219	619	---	11,838	1,752	183	---	27,437	---	---	27,437
ALBORN	199,958	36,924	39,148	---	---	---	40,622	---	2,000	42,622	2	275	166	82,213	---	3,280	85,493
ALDEN	61,236	21,070	21,070	---	---	---	20,261	1,621	---	21,882	---	771	---	43,723	---	---	43,723
ANGORA	304,851	13,250	13,419	---	---	---	1,366	---	---	1,366	47	940	---	15,772	---	---	15,772
ARROWHEAD	1,031,632	99,659	99,659	---	---	---	24,058	---	---	24,058	---	6,166	6,164	136,047	---	---	136,047
AULT	84,667	8,354	13,306	---	87	---	9,413	---	---	9,413	---	260	798	23,864	---	---	23,864
BALKAN	296,859	128,163	141,424	---	---	---	429,364	---	39,600	468,964	8,311	13,945	23,551	656,195	---	5,900	662,095
BASSETT	87,787	4,619	4,619	---	70	---	23,840	---	---	23,840	---	1,420	512	30,461	---	---	30,461
BEATTY	991,184	56,883	76,763	---	75	---	17,255	---	---	17,255	174	3,456	115,278	213,001	---	---	213,001
BIWABIK	463,131	215,643	158,016	---	---	---	215,803	4,500	---	220,303	7,005	18,119	19,019	422,462	---	---	422,462
BREITUNG	502,121	235,414	235,919	37,672	124	---	114,753	105,000	81,653	301,406	55,723	2,365	40,748	673,957	---	---	673,957
BREVATOR	377,763	48,963	54,724	---	---	---	39,556	---	---	39,556	---	260	3,230	97,770	---	---	97,770
CANOSIA	1,186,819	178,300	192,178	60,600	633	---	2,650,471	---	---	2,650,471	42,786	9,531	7,905	2,964,104	---	---	2,964,104
CEDAR VALLEY	110,963	14,574	14,574	---	---	---	4,258	11,522	---	15,780	364	1,216	1,295	33,229	---	---	33,229
CHERRY	312,433	32,093	26,549	---	75	---	29,222	---	24,727	53,949	254	2,042	14,648	97,517	---	500	98,017
CLINTON	369,986	73,097	79,196	---	725	---	29,962	1,800	---	31,762	---	1,257	6,031	118,971	---	---	118,971
COLVIN	129,261	24,284	24,284	---	---	---	45,333	---	---	45,333	---	5,581	7,918	83,116	---	---	83,116
COTTON	302,939	87,147	87,147	---	220	---	59,924	---	8,290	68,214	10,749	8,452	15,140	189,922	---	18,165	208,087
CULVER	111,125	24,508	31,303	5,750	---	---	13,212	---	---	13,212	304	3,671	660	54,900	---	---	54,900
DULUTH	853,745	187,982	191,576	---	2,330	27,196	46,290	---	---	73,486	---	1,109	2,532	271,033	---	---	271,033
EAGLES NEST	285,611	34,902	36,348	---	---	---	37,554	2,926	---	40,480	492	4,545	2,671	84,536	---	---	84,536
ELLSBURG	228,761	72,219	79,721	75	75	7,418	22,816	---	10,000	40,234	62	587	9,279	130,033	---	---	130,033
ELMER	46,005	6,124	6,124	---	---	---	8,460	4,367	---	12,827	---	85	228	19,264	---	---	19,264
EMBARRASS	151,475	103,611	112,693	---	88	---	87,837	1,402	9,250	98,489	456	1,899	9,735	223,360	---	22,000	245,360
FAIRBANKS	64,892	14,470	14,470	---	---	---	9,861	15,735	5,566	31,162	---	243	1,998	47,873	---	---	47,873
FAYAL	880,898	262,145	208,761	14,349	470	4,769	191,279	3,500	30,699	230,247	44,128	16,370	867	515,192	---	18,000	533,192
FIELD	141,288	12,352	12,352	---	---	---	4,027	4,180	---	8,207	1,453	501	---	22,513	---	---	22,513
FINE LAKES	203,537	54,381	65,000	---	---	---	12,867	---	---	12,867	---	3,501	325	81,693	---	---	81,693

[1] Failed to report in time for this publication

[2] Incomplete report submitted

Table 3
Classification of Revenues
For the Year Ended December 31, 1999

Name of Town	Taxable Tax Capacity	Tax Levy Payable 1999	Taxes	Special Assessments	Licenses and Permits	INTERGOVERNMENTAL REVENUES					Charges For Services	Interest Earnings	All Other Revenues	Total Revenues	Other Sources		Total Revenues & Other Sources
						Federal Grants	State Grants	County Grants	Local Units Grants	Total					Borrowing	Transfers In	
ST. LOUIS (continued)																	
FLOODWOOD	240,610	27,745	25,763	---	4	---	3,611	---	---	3,611	---	667	---	30,045	---	---	30,045
FREDENBERG	890,612	91,795	96,678	---	233	---	44,456	---	---	44,456	26,224	6,239	20,058	193,888	---	---	193,888
FRENCH	541,062	73,048	80,014	---	---	---	53,603	1,400	500	55,503	6,563	7,866	5,173	155,119	---	---	155,119
GNESEN	1,204,637	81,927	83,167	---	10,818	8,967	78,968	---	---	87,935	1,699	5,721	164	189,504	---	---	189,504
GRAND LAKE	1,535,793	95,142	102,713	---	58	---	85,274	---	962,359	1,047,633	6	4,546	8,736	1,163,692	---	---	1,163,692
GREAT SCOTT	236,310	48,979	56,402	---	---	---	46,239	42,198	---	88,437	2,046	6,735	6,761	160,381	---	---	160,381
GREENWOOD	1,880,621	173,326	177,587	---	16,398	---	34,175	---	55,085	89,260	3,100	7,594	7,865	301,804	---	---	301,804
HALDEN	287,749	30,306	30,297	---	---	---	4,772	---	---	4,772	584	2,453	---	38,106	---	3,054	41,160
INDUSTRIAL	242,244	51,208	51,208	---	---	---	33,277	19,601	---	52,878	---	1,166	---	105,252	---	---	105,252
KELSEY [1]	74,119	14,755	---	---	---	---	---	---	---	---	---	---	---	---	---	---	---
KUGLER	43,207	15,530	15,530	---	---	---	10,733	18,346	---	29,079	4	805	---	45,418	---	---	45,418
LAKEWOOD	843,327	74,727	76,167	---	5,054	29,649	77,845	---	---	107,494	---	9,254	19,018	216,987	---	---	216,987
LAVELL	1,323,461	105,300	108,266	---	---	---	3,697	6,610	---	10,307	---	10,873	169	129,615	---	---	129,615
LEIDING	309,329	30,766	30,766	17,953	---	---	18,135	5,008	---	23,143	561	3,894	159	76,476	---	---	76,476
LINDEN GROVE	37,114	11,749	13,828	---	---	---	4,264	---	---	4,264	100	1,750	---	19,942	---	---	19,942
MCDAVITT	188,823	15,617	15,868	---	---	---	162,064	6,281	---	168,345	---	23,773	4,780	212,766	---	20,000	232,766
MEADOWLANDS	105,771	18,878	21,717	---	---	---	14,661	511	---	15,172	100	5,463	7,072	44,604	---	---	44,604
MIDWAY	731,409	96,210	95,258	9,214	7,905	---	27,120	---	3,686	30,806	4,935	228	---	148,346	---	---	148,346
MORCOM	28,294	4,834	4,834	4,360	---	---	2,181	3,000	---	5,181	---	215	1,505	16,095	---	---	16,095
MORSE	1,445,738	103,462	110,481	---	283	11,000	40,943	---	---	51,943	494	1,461	3,380	168,042	---	---	168,042
NESS	25,055	3,269	3,269	---	---	---	5,168	---	---	5,168	---	728	---	9,165	---	---	9,165
NEW INDEPENDENCE	104,415	20,760	23,093	---	---	---	10,241	743	---	10,984	50	1,772	27,308	63,207	3,000	---	66,207
NORMANNA [1]	234,678	28,121	---	---	---	---	---	---	---	---	---	---	---	---	---	---	---
NORTH STAR	152,742	37,277	37,796	---	---	---	8,428	---	3,996	12,424	3,705	285	3,867	58,077	---	---	58,077
NORTHLAND	101,169	29,423	13,501	---	---	---	15,670	---	---	15,670	---	---	424	29,595	---	---	29,595
OWENS [1]	93,738	12,116	---	---	---	---	---	---	---	---	---	---	---	---	---	---	---
PEQUAYWAN	173,216	13,348	13,348	---	---	---	13,060	5,770	---	18,830	---	3,215	86	35,479	---	30,000	65,479
PIKE	121,629	7,480	7,480	---	10	---	24,626	5,838	---	30,464	---	1,336	3,907	43,197	---	12,280	55,477
PORTAGE	125,667	29,236	29,236	---	200	---	8,302	21,736	---	30,038	2	---	1,000	60,476	---	---	60,476
PRAIRIE LAKE	68,476	9,826	9,826	---	4	---	1,878	3,411	---	5,289	---	1,694	5,000	21,813	---	---	21,813
RICE LAKE	1,351,868	285,927	291,466	32,138	36,695	---	364,115	5,536	---	369,651	213,143	59,491	66,673	1,069,257	264,368	626,046	1,959,671
SANDY	136,530	15,312	16,612	---	---	---	9,555	754	---	10,309	---	499	1,294	28,714	---	---	28,714
SOLWAY	753,035	139,040	142,190	---	4,160	---	52,831	6,791	5,000	64,622	8,046	6,466	38,436	263,920	---	20,000	283,920
STONEY BROOK	58,862	11,011	11,011	---	---	---	4,687	3,414	---	8,101	4	1,877	35	21,028	---	---	21,028
STURGEON	38,922	11,482	13,253	---	---	---	2,940	594	---	3,534	---	---	2,935	19,722	---	---	19,722
TOIVOLA	100,145	19,156	19,156	---	---	---	20,683	12,299	21,277	54,259	5,294	316	2,665	81,690	---	---	81,690
VAN BUREN	60,752	23,792	28,809	---	---	---	8,430	---	---	8,430	---	3,444	1,079	41,762	---	---	41,762
VERMILION LAKE	181,033	23,901	23,839	---	58	---	22,797	---	---	22,797	1,133	1,453	209	49,489	---	5,298	54,787
WAASA	80,040	13,992	13,992	---	---	---	12,999	4,665	---	17,664	124	1,512	310	33,602	---	---	33,602
WHITE	479,186	586,895	552,373	---	69	---	1,192,551	42,905	---	1,235,456	48,905	29,795	52,393	1,918,991	100,000	377,656	2,396,647
WILLOW VALLEY	33,194	5,481	5,481	---	---	---	8,333	2,065	---	10,398	---	2,081	30	17,990	---	---	17,990
WUORI	264,128	26,154	27,905	---	---	---	3,569	67,225	14,398	85,192	654	23,717	567	138,035	---	---	138,035
COUNTY TOTAL	26,775,541	4,586,610	4,534,187	182,111	86,921	98,860	6,743,638	433,704	1,272,520	8,548,722	501,538	344,214	583,756	14,781,449	367,368	1,162,179	16,310,996
SWIFT																	
APPLETON	175,254	21,002	21,963	---	---	---	17,920	---	---	17,920	1,053	316	603	41,855	---	---	41,855
BENSON [1]	176,749	17,640	---	---	---	---	---	---	---	---	---	---	---	---	---	---	---
CAMP LAKE	112,528	16,475	17,860	---	---	---	19,523	---	---	19,523	---	675	---	38,058	---	---	38,058
CASHEL	260,358	37,507	37,911	---	---	---	20,462	---	179	20,641	1,122	---	284	59,958	---	---	59,958
CLONTARF	216,314	14,339	15,084	---	---	---	8,996	---	---	8,996	---	3,800	780	28,660	---	---	28,660
DUBLIN	332,215	43,135	41,887	---	---	---	19,283	---	---	19,283	---	10	---	61,180	---	---	61,180
EDISON [1]	195,079	23,167	---	---	---	---	---	---	---	---	---	---	---	---	---	---	---
FAIRFIELD	157,944	11,024	11,630	---	---	---	22,680	---	---	22,680	---	954	1,732	36,996	---	---	36,996

[1] Failed to report in time for this publication

[2] Incomplete report submitted

Table 3
Classification of Revenues
For the Year Ended December 31, 1999

Name of Town	Taxable Tax Capacity	Tax Levy Payable 1999	Taxes	Special Assessments	Licenses and Permits	INTERGOVERNMENTAL REVENUES					Charges For Services	Interest Earnings	All Other Revenues	Total Revenues	Other Sources		Total Revenues & Other Sources
						Federal Grants	State Grants	County Grants	Local Units Grants	Total					Borrowing	Transfers In	
SWIFT (continued)																	
HAYES	162,358	37,779	37,779	---	---	---	34,679	---	---	34,679	---	981	303	73,742	---	---	73,742
HEGBERT	133,487	24,057	24,708	---	---	---	24,806	---	---	24,806	---	---	294	49,808	---	---	49,808
KERKHOVEN	105,344	21,121	21,121	---	---	---	39,718	---	---	39,718	---	206	---	61,045	---	---	61,045
KILDARE	224,670	29,184	29,184	---	---	---	27,936	---	---	27,936	---	2,459	51	59,630	---	---	59,630
MARYSLAND	224,007	24,411	26,518	---	---	---	16,640	---	---	16,640	---	246	373	43,777	22,096	---	65,873
MOYER [1]	190,859	16,427	---	---	---	---	---	---	---	---	---	---	---	---	---	---	---
PILLSBURY	285,525	23,721	23,410	---	---	---	31,698	---	---	31,698	---	2	416	55,526	---	---	55,526
SHIBLE	157,930	15,477	15,477	---	---	---	19,652	---	---	19,866	---	623	528	36,494	---	---	36,494
SIX MILE GROVE	284,332	30,047	31,629	---	---	---	11,802	755	---	13,362	---	691	4	45,686	---	6,000	51,686
SWENODA	219,478	27,463	27,643	---	---	---	24,239	---	---	24,239	---	888	383	53,153	---	---	53,153
TARA	221,672	11,513	12,824	---	---	---	19,518	170	---	19,688	724	2,188	395	35,819	---	---	35,819
TORNING	320,635	59,481	61,660	---	---	---	41,132	---	---	41,132	---	458	3,619	106,869	---	---	106,869
WEST BANK	188,889	25,801	25,513	---	---	---	28,059	---	---	28,059	---	3,157	100	56,829	---	---	56,829
COUNTY TOTAL	4,345,627	530,771	483,801	---	---	1,019	428,743	925	179	430,866	2,899	17,654	9,865	945,085	22,096	6,000	973,181
TODD																	
BARTLETT	97,506	26,692	31,856	---	---	---	26,504	---	---	26,504	---	726	505	59,591	---	---	59,591
BERTHA	95,627	28,724	29,581	---	40	---	30,072	---	---	30,072	---	1,747	6	61,446	---	---	61,446
BIRCHDALE [1]	449,817	89,308	---	---	---	---	---	---	---	---	---	---	---	---	---	---	---
BRUCE	160,675	36,208	34,441	---	3,238	---	37,871	---	---	37,871	4	1,470	11,986	89,010	13,000	5,673	107,683
BURLEENE	83,812	13,163	13,932	---	---	---	29,197	---	---	29,197	---	284	4,143	47,556	---	15,233	62,789
BURNHAMVILLE	311,746	41,996	42,063	---	26	---	32,131	---	---	32,131	---	289	110	74,619	---	---	74,619
EAGLE VALLEY	127,918	31,390	31,429	---	42	---	61,267	---	---	61,267	---	2,069	4	94,811	---	---	94,811
FAWN LAKE	282,037	65,401	66,728	---	---	---	26,288	---	---	26,288	1,255	1,749	637	96,657	---	---	96,657
GERMANIA	79,442	24,269	23,799	---	---	---	25,227	---	---	25,227	80	931	2,864	52,901	---	---	52,901
GORDON	260,951	34,062	35,112	---	42	---	19,539	---	---	19,539	---	1,766	1,623	58,082	---	---	58,082
GREY EAGLE	467,863	68,827	68,882	---	6,870	---	20,531	---	---	20,531	6	280	1,121	97,690	---	---	97,690
HARTFORD	148,852	72,812	72,396	---	50	417	39,405	---	---	39,822	---	996	626	113,890	---	---	113,890
IONA	84,326	43,482	41,987	---	---	1,557	44,530	---	---	46,087	---	8,269	20	96,363	---	---	96,363
KANDOTA	232,268	31,588	31,791	---	21	---	16,030	---	---	16,030	2	1,330	---	49,174	---	---	49,174
LESLIE [1]	370,935	35,739	---	---	---	---	---	---	---	---	---	---	---	---	---	---	---
LITTLE ELK	110,529	39,425	40,500	---	---	---	30,405	---	---	30,405	---	407	379	71,691	---	33,128	104,819
LITTLE SAUK [1]	186,231	35,222	---	---	---	---	---	---	---	---	---	---	---	---	---	---	---
LONG PRAIRIE	340,863	50,458	50,284	---	---	---	29,128	---	---	29,128	---	695	400	80,507	---	---	80,507
MORAN	137,633	44,726	47,592	---	82	---	21,214	---	---	21,214	---	368	8	69,264	---	---	69,264
REYNOLDS	143,057	51,577	50,960	---	---	---	31,254	---	---	31,254	---	1,272	387	83,873	---	2,000	85,873
ROUND PRAIRIE	154,991	41,184	41,483	---	25	---	33,030	---	---	33,030	---	2,307	4	76,849	---	---	76,849
STAPLES	196,280	75,391	76,346	690	16	---	42,201	3,293	---	45,494	8	1,461	464	124,479	---	---	124,479
STOWE PRAIRIE	98,698	28,506	29,914	---	220	---	43,657	---	---	43,657	---	2,789	---	76,580	---	---	76,580
TURTLE CREEK	172,515	42,817	42,238	---	---	---	24,588	---	---	24,588	---	1,100	203	68,129	---	---	68,129
VILLARD	178,136	63,351	25,307	3,000	43	---	35,047	---	---	35,047	5,360	820	525	70,102	54,642	9,803	134,547
WARD	121,901	23,869	24,772	---	8	---	53,210	---	---	53,210	---	1,471	---	79,461	---	---	79,461
WEST UNION	95,694	20,481	20,459	---	---	---	24,825	---	---	24,825	4	2,376	---	47,664	---	---	47,664
WYKEHAM	100,020	32,734	31,732	---	---	---	31,245	---	---	31,245	---	913	124	64,014	---	---	64,014
COUNTY TOTAL	5,290,323	1,193,402	1,005,584	3,690	10,723	1,974	808,396	3,293	---	813,663	6,719	37,885	26,139	1,904,403	67,642	65,837	2,037,882
TRAVERSE																	
ARTHUR	169,466	10,151	10,151	---	---	---	12,974	4,281	---	17,255	118	---	---	27,524	---	---	27,524
CLIFTON	249,788	20,001	19,871	---	---	---	11,520	---	---	11,520	500	536	177	32,604	---	---	32,604
CROKE [1]	231,557	11,902	---	---	---	---	---	---	---	---	---	---	---	---	---	---	---
DOLLYMOUNT	273,564	12,497	12,400	---	---	---	1,993	---	---	1,993	---	445	5	14,843	---	---	14,843
FOLSOM	117,344	5,518	5,728	---	12	---	9,881	---	---	9,881	---	868	5	16,494	---	---	16,494

[1] Failed to report in time for this publication

[2] Incomplete report submitted

**Table 3
Classification of Revenues
For the Year Ended December 31, 1999**

Name of Town	Taxable Tax Capacity	Tax Levy Payable 1999	Taxes	Special Assessments	Licenses and Permits	INTERGOVERNMENTAL REVENUES					Charges For Services	Interest Earnings	All Other Revenues	Total Revenues	Other Sources		Total Revenues & Other Sources
						Federal Grants	State Grants	County Grants	Local Units Grants	Total					Borrowing	Transfers In	
TRAVERSE (continued)																	
LAKE VALLEY	376,080	17,533	17,590	200	18	---	22,786	---	---	22,786	---	3,319	312	44,225	---	---	44,225
LEONARDSVILLE	234,362	10,917	10,993	---	---	---	14,858	---	---	14,858	---	711	---	26,562	---	---	26,562
MONSON	399,249	20,508	20,690	---	---	---	14,247	---	---	14,247	---	396	1,767	37,100	---	---	37,100
PARNELL	220,677	7,267	7,486	---	---	---	12,252	---	---	12,252	---	2,391	---	22,129	---	---	22,129
REDPATH	276,292	8,013	4,666	---	---	---	10,009	---	---	10,009	---	1,739	---	16,414	---	---	16,414
TARA	229,758	9,209	9,350	---	---	---	10,437	---	---	10,437	---	1,535	---	21,322	---	---	21,322
TAYLOR	322,524	18,416	20,752	---	---	---	11,813	---	---	11,813	---	278	---	32,843	---	---	32,843
TINTAH	249,840	7,540	7,812	---	---	---	9,575	---	---	9,575	---	276	---	17,663	---	---	17,663
WALLS	225,687	12,661	13,795	---	---	---	9,215	---	---	9,215	---	406	4	23,420	---	---	23,420
WINDSOR	109,759	10,373	9,948	---	---	---	5,337	---	---	5,337	---	3	---	15,288	---	---	15,288
COUNTY TOTAL	3,685,947	182,506	171,232	200	30	---	156,897	4,281	---	161,178	618	12,903	2,270	348,431	---	---	348,431
WABASHA																	
CHESTER	264,919	56,853	59,114	---	519	---	37,142	---	---	37,142	---	1,372	1,112	99,259	1,114	---	100,373
ELGIN	509,429	91,997	89,841	---	899	---	39,972	---	---	39,972	6	1,136	2,584	134,438	---	---	134,438
GILLFORD [1]	299,958	41,980	---	---	---	---	---	---	---	---	---	---	---	---	---	---	---
GLASGOW	162,868	21,681	23,623	---	---	28,151	24,823	1,169	---	54,143	5,998	653	35	84,452	---	---	84,452
GREENFIELD	779,758	76,993	79,759	---	200	---	26,141	---	---	26,141	3,979	9,967	---	120,046	---	---	120,046
HIGHLAND	250,919	37,408	37,940	---	---	---	36,477	---	---	36,477	---	206	304	74,927	---	---	74,927
HYDE PARK [2]	137,313	21,102	---	---	---	---	---	---	---	---	---	---	---	---	---	---	---
LAKE	253,070	34,385	33,915	---	---	---	25,730	---	---	25,730	---	2,157	14,380	76,182	---	---	76,182
MAZEPPA	336,223	25,759	25,872	---	619	9,804	10,476	---	---	20,280	4	192	280	47,247	---	---	47,247
MINNEISKA	112,975	10,624	12,276	---	---	---	4,672	---	---	4,672	338	133	7	17,426	---	---	17,426
MOUNT PLEASANT	262,647	28,829	29,065	---	---	---	50,497	---	---	50,497	---	7,441	1,698	88,701	---	---	88,701
OAKWOOD	228,587	36,545	37,178	---	1,266	---	47,906	---	---	47,906	---	170	307	86,827	---	---	86,827
PEPIN	232,242	26,711	26,846	---	---	---	16,173	---	---	16,173	---	335	9,312	52,666	---	---	52,666
PLAINVIEW	375,196	72,897	73,454	---	377	---	39,657	---	---	39,657	---	1,980	926	116,394	20,000	---	136,394
WATOPA [1]	147,449	16,346	---	---	---	---	---	---	---	---	---	---	---	---	---	---	---
WEST ALBANY	220,802	29,273	29,050	---	---	---	28,313	---	---	28,313	4	2,187	8,511	68,065	---	---	68,065
ZUMBRO	435,289	56,239	62,250	942	1,680	---	55,614	---	---	55,614	---	3,033	1,809	125,328	---	---	125,328
COUNTY TOTAL	5,009,644	685,622	620,183	942	5,560	37,955	443,593	1,169	---	482,717	10,329	30,962	41,265	1,191,958	21,114	---	1,213,072
WADENA																	
ALDRICH	200,007	23,246	23,775	312	---	---	6,288	---	---	6,288	---	654	233	31,262	---	---	31,262
BLUEBERRY	312,820	53,624	54,963	---	---	---	31,666	---	---	31,666	---	1,530	1,274	89,433	---	---	89,433
BULLARD	51,322	21,541	24,547	---	35	---	3,677	---	---	3,677	---	430	468	29,157	---	---	29,157
HUNTERSVILLE	33,275	4,935	6,304	---	---	---	5,786	1,180	---	6,966	---	466	---	13,736	---	---	13,736
LEAF RIVER	119,681	19,277	19,314	---	---	---	15,291	---	---	15,291	4	1,282	---	35,891	---	---	35,891
LYONS	61,428	3,355	3,355	---	---	---	3,573	19,321	---	22,894	---	536	---	26,785	---	---	26,785
MEADOW	58,334	13,000	14,670	---	---	---	12,145	---	---	12,145	20	600	---	27,435	---	---	27,435
NORTH GERMANY	119,570	20,795	21,135	---	---	---	13,235	---	---	13,235	---	546	5,796	40,712	---	---	40,712
ORTON [1]	68,550	10,833	---	---	---	---	---	---	---	---	---	---	---	---	---	---	---
RED EYE	163,427	27,034	27,484	---	---	---	19,583	---	---	19,583	4	378	---	47,449	---	5,926	53,375
ROCKWOOD	110,817	9,417	9,764	---	---	---	12,191	---	---	12,191	---	558	2	22,515	---	---	22,515
SHELL RIVER	82,358	21,530	24,206	---	---	---	13,882	---	---	13,882	2	2,330	48	40,468	---	---	40,468
THOMASTOWN	332,110	60,138	62,157	---	---	---	20,940	---	---	20,940	1,490	4,925	---	89,512	---	---	89,512
WADENA	261,247	41,008	43,882	---	---	---	32,927	---	---	32,927	---	499	58	77,366	---	---	77,366
WING RIVER	148,358	24,905	24,861	---	---	---	24,267	---	---	24,267	4	2,862	1,515	53,509	---	---	53,509
COUNTY TOTAL	2,123,304	354,638	360,417	312	35	---	215,451	20,501	---	235,952	1,524	17,596	9,394	625,230	---	5,926	631,156

[1] Failed to report in time for this publication

[2] Incomplete report submitted

Table 3
Classification of Revenues
For the Year Ended December 31, 1999

Name of Town	Taxable Tax Capacity	Tax Levy Payable 1999	Taxes	Special Assessments	Licenses and Permits	INTERGOVERNMENTAL REVENUES					Charges For Services	Interest Earnings	All Other Revenues	Total Revenues	Other Sources		Total Revenues & Other Sources
						Federal Grants	State Grants	County Grants	Local Units Grants	Total					Borrowing	Transfers In	
WASECA																	
ALTON	397,168	27,897	27,685	---	---	---	23,918	---	---	23,918	---	1,727	1,051	54,381	---	---	54,381
BLOOMING GROVE	591,986	50,308	50,506	---	---	---	13,720	---	---	13,720	4	7,791	66	72,087	---	---	72,087
BYRON	457,768	20,613	20,018	---	6	---	22,111	---	---	22,111	---	1,360	2,364	45,859	7,500	---	53,359
FREEDOM	406,876	29,905	29,027	---	---	---	25,148	---	---	25,148	184	3,674	1,177	59,210	30,800	---	90,010
IOSCO	503,686	50,792	50,265	---	---	---	18,345	---	---	18,345	1,275	4,463	381	74,729	---	---	74,729
JANESVILLE	355,929	48,083	46,856	---	---	---	31,983	---	---	31,983	60	2,209	202	81,310	---	---	81,310
NEW RICHLAND	552,267	52,841	52,841	---	25	---	25,808	---	---	25,808	---	7,861	562	87,097	---	---	87,097
OTISCO	451,825	37,054	35,880	---	---	---	22,792	---	---	22,792	---	7,338	1,036	67,046	---	---	67,046
ST. MARY	510,925	34,094	33,434	---	---	---	16,377	---	---	16,377	---	---	---	49,811	---	---	49,811
VIVIAN	378,315	30,277	29,643	---	---	---	26,289	---	---	26,289	---	2,672	4	58,608	---	---	58,608
WILTON	451,762	35,712	35,050	---	---	---	27,222	---	---	27,222	2,586	3,911	---	68,769	---	---	68,769
WOODVILLE	922,414	84,189	83,874	31,185	---	---	33,504	---	---	33,504	267	8,272	3,227	160,329	---	---	160,329
COUNTY TOTAL	5,980,921	501,765	495,079	31,185	31	---	287,217	---	---	287,217	4,376	51,278	10,070	879,236	38,300	---	917,536
WASHINGTON																	
BAYTOWN	1,913,930	162,928	167,723	---	7,285	---	8,369	4,642	---	13,011	---	6,287	3,963	198,269	---	---	198,269
DENMARK	1,559,738	353,431	365,699	22,999	14,314	---	62,528	12,769	---	75,297	---	10,596	1,276	490,181	---	---	490,181
FOREST LAKE	6,083,465	860,271	1,044,283	137,776	270,803	---	220,862	---	800	221,662	1,007,678	111,642	123,898	2,917,742	1,940,000	---	4,857,742
GREY CLOUD ISLAND	344,001	44,353	53,430	---	738	---	18,581	1,579	14,400	34,560	800	20,696	9,000	119,224	---	---	119,224
MAY	2,889,519	79,267	102,569	30,774	49,768	---	93,966	38,685	---	132,651	34,241	60,133	4,916	415,052	---	65,000	480,052
NEW SCANDIA	3,030,588	768,679	887,971	185,324	22,783	---	217,340	48,033	---	265,373	66,599	90,606	42,146	1,560,802	750,000	---	2,310,802
STILLWATER	2,518,349	469,539	513,556	---	55,884	---	61,764	2,410	29,804	93,978	210	36,321	19,581	719,530	---	142,472	862,002
WEST LAKELAND	3,641,962	147,136	165,751	---	333,934	---	14,705	22,168	---	36,873	725	58,577	170,517	766,377	---	150,000	916,377
COUNTY TOTAL	21,981,552	2,885,604	3,300,982	376,873	755,509	---	698,115	130,286	45,004	873,405	1,110,253	394,858	375,297	7,187,177	2,690,000	357,472	10,234,649
WATONWAN																	
ADRIAN	315,842	30,813	30,813	---	---	---	27,833	---	---	27,833	673	7,166	300	66,785	---	10,000	76,785
ANTRIM	415,674	45,537	45,693	---	---	---	20,115	990	---	21,105	2,448	275	75	69,596	---	---	69,596
BUTTERFIELD	381,443	21,838	21,669	---	---	---	28,344	---	---	28,344	6,094	258	1,253	57,618	---	14,991	72,609
FIELDON	369,958	34,891	34,941	---	50	---	15,536	975	---	16,511	---	2,341	6	53,849	---	---	53,849
LONG LAKE	493,520	40,094	40,859	11,732	---	---	28,946	---	---	28,946	1,470	854	528	84,389	---	---	84,389
MADELIA	386,602	45,302	46,110	---	---	---	19,570	927	---	20,497	4	6,641	24	73,276	---	---	73,276
NELSON	311,815	38,141	37,822	---	---	---	32,209	1,155	---	33,364	1,300	766	1,354	74,606	---	---	74,606
ODIN	381,154	25,081	25,081	---	---	---	14,099	803	---	14,902	---	3,620	4	43,607	---	---	43,607
RIVERDALE	302,200	37,965	38,151	---	---	---	22,562	---	---	22,562	---	328	2	61,043	1,000	---	62,043
ROSENDALE	365,723	50,298	49,378	---	---	---	25,520	1,035	---	26,555	75	956	573	77,537	---	---	77,537
SOUTH BRANCH	417,407	40,380	40,485	---	---	---	26,449	1,106	---	27,555	535	3,384	49	72,008	---	---	72,008
ST. JAMES	413,010	25,669	26,005	---	---	---	15,987	894	---	16,881	---	1,315	359	44,560	---	---	44,560
COUNTY TOTAL	4,554,348	436,009	437,007	11,732	50	---	277,170	7,885	---	285,055	12,599	27,904	4,527	778,874	1,000	24,991	804,865
WILKIN																	
AKRON [1]	139,704	10,159	---	---	---	---	---	---	---	---	---	---	---	---	---	---	---
ANDREA	209,675	10,541	10,643	---	---	---	11,039	---	---	11,039	---	2,464	506	24,652	---	---	24,652
ATHERTON	179,832	13,338	13,597	---	---	---	14,166	---	---	14,166	---	1,221	---	28,984	---	---	28,984
BRADFORD	237,184	14,489	14,489	---	---	---	15,105	---	---	15,105	---	1,350	---	30,944	---	---	30,944
BRANDRUP	415,498	24,236	24,236	---	---	---	18,423	---	---	18,423	---	---	296	42,955	---	---	42,955
BRECKENRIDGE	233,034	6,973	6,967	---	---	---	12,945	---	---	12,945	---	942	---	20,854	---	---	20,854
CAMPBELL	353,482	19,194	19,194	---	---	---	15,562	---	---	15,562	---	2,827	9	37,592	---	---	37,592
CHAMPION	224,406	12,888	12,801	---	---	---	13,103	---	---	13,103	---	2,127	---	28,031	---	---	28,031
CONNELLY	185,092	8,523	8,523	---	---	---	11,592	---	---	11,592	---	861	---	20,976	---	---	20,976
DEERHORN	272,795	15,282	15,235	---	---	---	11,287	---	---	11,287	---	2,653	---	29,175	---	---	29,175

[1] Failed to report in time for this publication

[2] Incomplete report submitted

Table 3
Classification of Revenues
For the Year Ended December 31, 1999

Name of Town	Taxable Tax Capacity	Tax Levy Payable 1999	Taxes	Special Assessments	Licenses and Permits	INTERGOVERNMENTAL REVENUES					Charges For Services	Interest Earnings	All Other Revenues	Total Revenues	Other Sources		Total Revenues & Other Sources
						Federal Grants	State Grants	County Grants	Local Units Grants	Total					Borrowing	Transfers In	
WILKIN (continued)																	
FOXHOME	259,868	9,045	9,194	---	---	---	14,556	---	---	14,556	---	836	---	24,586	---	---	24,586
MANSTON	169,000	17,478	18,245	---	---	---	6,919	---	---	6,919	2	3,005	50	28,221	---	---	28,221
MCCAULEYVILLE	79,446	13,476	13,466	---	---	---	6,540	---	---	6,540	---	---	---	20,006	---	---	20,006
MEADOWS	191,988	12,949	12,217	---	---	---	15,130	---	---	15,130	---	2,000	206	29,553	---	---	29,553
MITCHELL	208,345	12,272	12,781	---	---	---	19,555	---	---	19,555	---	2,154	656	35,146	---	---	35,146
NILSEN	280,666	13,851	13,851	---	---	---	12,378	---	---	12,378	---	19	---	26,248	---	---	26,248
NORDICK	255,722	15,458	15,294	---	---	---	11,852	---	---	11,852	---	113	131	27,390	---	---	27,390
PRAIRIE VIEW	171,579	9,465	9,559	---	---	---	16,776	---	---	16,776	---	2,071	178	28,584	---	---	28,584
ROBERTS	166,874	4,841	4,841	---	---	---	8,698	---	---	8,698	---	722	5	14,266	---	---	14,266
SUNNYSIDE	272,708	18,012	18,012	---	---	---	14,966	---	---	14,966	---	146	10	33,134	---	---	33,134
TANBERG	125,866	16,640	18,284	---	---	---	7,370	---	---	7,370	---	1,005	---	26,659	---	---	26,659
WOLVERTON	234,727	13,912	13,497	---	---	---	12,540	---	---	12,540	---	2,130	---	28,167	---	---	28,167
COUNTY TOTAL	4,867,491	293,022	284,926	---	---	---	270,502	---	---	270,502	2	28,646	2,047	586,123	---	---	586,123
WINONA																	
DRESBACH	279,196	80,260	73,439	---	560	---	28,180	---	---	28,180	---	1,851	993	105,023	---	---	105,023
ELBA	166,855	32,562	36,986	---	---	---	25,103	40	---	25,143	---	366	707	63,202	---	---	63,202
FREMONT	238,604	23,616	23,250	---	---	---	49,002	970	---	49,972	---	4,997	4	78,223	---	---	78,223
HART	224,270	45,856	45,747	---	---	---	18,813	4	---	18,817	2,484	841	1,318	69,207	---	---	69,207
HILLSDALE	156,967	37,362	44,569	---	353	---	20,441	---	---	20,441	---	543	3,178	69,084	---	---	69,084
HOMER	786,780	63,399	45,732	---	---	---	77,006	---	---	77,006	---	126	5,765	128,629	5,000	---	133,629
MOUNT VERNON	227,132	53,898	53,296	---	441	---	25,323	---	---	25,323	281	260	193	79,794	---	---	79,794
NEW HARTFORD	309,269	61,046	62,801	---	4	---	73,911	---	5,000	78,911	2,245	1,150	12,173	157,284	70,000	---	227,284
NORTON	266,505	30,736	31,246	---	---	2,320	28,700	446	1,721	33,187	---	492	577	65,502	---	---	65,502
PLEASANT HILL	224,496	53,088	52,633	---	---	---	50,343	---	---	50,343	---	1,005	33,799	137,780	---	---	137,780
RICHMOND	291,524	50,600	50,600	---	50	2,049	28,687	---	---	30,736	4	486	2,484	84,360	---	---	84,360
ROLLINGSTONE	585,339	64,569	65,307	---	10	14,146	41,916	1,499	---	57,561	---	1,569	2,146	126,593	---	---	126,593
SARATOGA	306,217	51,606	59,544	---	---	---	36,892	---	---	36,892	---	436	4	96,876	---	---	96,876
ST. CHARLES	359,300	47,337	46,442	---	---	---	51,712	228	---	51,940	1,328	4,206	741	104,657	---	---	104,657
UTICA	379,369	74,620	73,394	---	---	---	57,215	1,392	---	58,607	619	3,137	2,679	138,436	---	500	138,936
WARREN	304,656	54,382	54,034	---	1,069	---	79,292	---	---	79,292	---	---	4,692	139,087	---	---	139,087
WHITEWATER	90,141	17,689	18,030	---	---	---	20,000	---	---	20,000	---	155	4	38,189	---	---	38,189
WILSON	732,613	72,317	72,299	---	2,175	---	75,360	---	---	75,360	---	4,951	9,634	164,419	---	---	164,419
WISCOY	187,977	27,015	27,075	---	---	---	34,876	97	---	34,973	304	3,339	34	65,725	---	10,000	75,725
COUNTY TOTAL	6,117,210	941,958	936,424	---	4,662	18,515	822,772	4,676	6,721	852,684	7,265	29,910	81,125	1,912,070	75,000	10,500	1,997,570
WRIGHT																	
ALBION	617,382	84,279	84,381	---	242	---	60,329	3,819	---	64,148	20,890	732	46	170,439	---	---	170,439
BUFFALO	1,227,362	145,012	156,119	596	---	196	51,921	2,299	---	54,416	961	7,304	---	219,396	---	12,000	231,396
CHATHAM	762,901	32,934	33,170	43,121	221	2,891	34,008	---	---	36,899	3,123	23,377	3,901	143,812	---	---	143,812
CLEARWATER	724,759	162,208	162,208	6,604	345	---	43,523	---	---	43,523	17,410	642	1,113	231,845	49,063	38,500	319,408
COKATO	562,513	72,440	74,333	2,603	535	19,764	82,572	1,665	---	104,001	12,045	4,037	524	198,078	---	---	198,078
CORINNA	2,296,640	474,303	525,935	59,974	---	441	83,502	6,123	---	90,066	12,863	11,239	3,257	703,334	---	---	703,334
FRANKLIN	2,071,966	199,945	201,567	121,080	235	5,843	169,967	34,731	---	210,541	5,076	4,743	29,046	572,288	---	37,176	609,464
FRENCH LAKE	753,342	106,831	106,831	13,392	---	---	91,398	50,613	---	142,011	3,390	2,844	---	268,468	---	---	268,468
MAPLE LAKE	1,345,496	230,187	230,697	---	---	---	57,732	---	---	57,732	3,701	1,791	---	293,921	26,000	---	319,921
MARYSVILLE	866,647	81,005	81,005	---	245	---	74,122	59,296	---	133,418	3,467	4,051	7,299	229,485	---	---	229,485
MIDDLEVILLE	506,691	97,711	104,540	4,186	5,800	---	57,550	21,929	---	79,479	19,250	866	1,115	215,236	---	---	215,236
MONTICELLO	2,018,795	125,650	138,045	---	---	---	153,769	---	---	153,769	153,870	32,361	---	478,045	---	---	478,045
ROCKFORD	3,697,860	522,028	527,612	---	---	---	68,142	---	---	68,142	44,022	15,060	4,470	659,306	---	---	659,306
SILVER CREEK	1,361,040	278,442	332,059	14,004	550	---	120,579	---	8,099	128,678	9,129	6,956	500	491,876	---	---	491,876
SOUTHSIDE	1,755,033	131,470	132,844	215,981	---	---	31,304	2,193	---	33,497	3,535	4,808	2,285	392,950	145,223	---	538,173

[1] Failed to report in time for this publication

[2] Incomplete report submitted

**Table 3
Classification of Revenues
For the Year Ended December 31, 1999**

Name of Town	Taxable Tax Capacity	Tax Levy Payable 1999	Taxes	Special Assessments	Licenses and Permits	INTERGOVERNMENTAL REVENUES					Charges For Services	Interest Earnings	All Other Revenues	Total Revenues	Other Sources		Total Revenues & Other Sources
						Federal Grants	State Grants	County Grants	Local Units Grants	Total					Borrowing	Transfers In	
WRIGHT (continued)																	
STOCKHOLM	447,921	133,610	113,059	19,881	5,610	---	64,248	---	---	64,248	4,239	1,479	160	208,676	---	---	208,676
VICTOR	598,878	90,922	92,252	24,672	---	---	73,018	6,896	---	79,914	1,021	1,024	5,549	204,432	---	---	204,432
WOODLAND	636,361	151,797	153,929	---	978	---	77,450	2,002	1,533	80,985	7,423	2,525	38,346	284,186	---	---	284,186
COUNTY TOTAL	22,251,587	3,120,774	3,250,586	526,094	14,761	29,135	1,395,134	191,566	9,632	1,625,467	325,415	125,839	97,611	5,965,773	220,286	87,676	6,273,735
YELLOW MEDICINE																	
BURTON	177,071	18,593	18,847	---	---	---	23,081	---	---	23,081	---	1,181	---	43,109	---	---	43,109
ECHO	306,409	46,528	46,434	---	---	---	14,525	---	---	14,525	---	2,154	---	63,113	---	---	63,113
FLORIDA	125,309	13,443	13,709	---	---	---	16,113	---	---	16,113	---	2,444	9	32,275	---	---	32,275
FORTIER	97,770	19,262	20,265	---	---	5,727	22,341	---	---	28,068	---	5,762	1,191	55,286	---	---	55,286
FRIENDSHIP	293,423	49,031	47,063	---	---	---	23,299	---	---	23,299	---	1,780	493	72,635	---	---	72,635
HAMMER	173,050	37,862	37,156	---	---	---	22,338	---	---	22,338	---	3,113	59	62,666	---	---	62,666
HAZEL RUN	278,353	33,091	33,091	---	---	---	17,972	---	---	17,972	---	828	---	51,891	---	---	51,891
LISBON	232,346	26,629	26,478	---	---	---	21,480	---	---	21,480	---	363	938	49,259	---	---	49,259
MINNESOTA FALLS	223,934	22,452	22,452	---	---	---	20,553	---	---	20,553	---	10,219	13	53,237	---	---	53,237
NORMAN	164,084	12,600	12,600	---	---	---	26,956	---	---	26,956	---	7,225	---	46,781	---	---	46,781
NORMANIA	252,683	26,453	26,887	---	---	---	19,023	---	---	19,023	---	3,603	12,207	61,720	---	---	61,720
OMRO	198,528	12,294	12,294	---	---	---	21,458	---	---	21,458	---	4,281	15	38,048	---	---	38,048
OSHKOSH	200,088	19,763	19,655	---	---	3,742	32,860	---	---	36,602	---	1,441	17	57,715	---	---	57,715
POSEN	305,072	45,581	46,196	---	---	---	21,741	---	---	21,741	---	1,795	17	69,749	---	---	69,749
SANDNES	327,518	40,285	39,535	100	---	---	13,016	---	---	13,016	---	1,171	1,055	54,877	---	---	54,877
SIoux AGENCY	255,367	39,092	39,370	---	---	---	17,532	---	---	17,532	4	1,910	2,047	60,863	---	---	60,863
STONY RUN	350,009	47,678	46,843	7,796	248	---	28,732	---	---	28,732	---	2,573	71	86,263	---	---	86,263
SWEDE PRAIRIE [1]	233,974	19,626	---	---	---	---	---	---	---	---	---	---	---	---	---	---	---
TYRO [1]	250,577	34,606	---	---	---	---	---	---	---	---	---	---	---	---	---	---	---
WERGELAND	143,272	21,924	21,924	---	---	---	24,498	---	---	24,498	320	933	---	47,675	---	---	47,675
WOOD LAKE	286,753	---	44,954	---	18	---	18,910	---	---	18,910	---	2,258	43,778	109,918	---	2,310	112,228
COUNTY TOTAL	4,875,590	586,793	575,753	7,896	266	9,469	406,428	---	---	415,897	324	55,034	61,910	1,117,080	---	2,310	1,119,390
STATE TOTAL	693,343,715	89,737,632	89,213,787	6,836,361	2,488,765	1,402,872	50,457,322	3,911,685	2,536,802	58,308,681	6,734,335	5,628,543	6,083,772	175,294,244	17,731,022	7,970,576	200,995,842

[1] Failed to report in time for this publication

[2] Incomplete report submitted

**Table 4
Classification of Expenditures
For the Year Ended December 31, 1999**

Name of Town	Pop.	Current Expenditures					Total Current Expenditures	Capital Outlay					Total Capital Outlay	Debt Service		Total Expenditures	Transfers Out	Total Expenditures and Transfers
		General Government	Fire Protection	Road and Bridge	Water and Sewer	All Other*		General Government	Fire Protection	Road and Bridge	Water and Sewer	All Other*		Principal Payments	Interest Payments			
AITKIN																		
AITKIN	905	12,549	8,200	24,544	---	6,792	52,085	---	---	64,344	---	---	64,344	---	---	116,429	2,880	119,309
BALL BLUFF	280	11,671	11,875	17,130	---	4,456	45,132	---	---	---	---	---	---	---	---	45,132	---	45,132
BALSAM	21	1,412	268	490	---	---	2,170	---	---	---	---	---	---	---	---	2,170	---	2,170
BEAVER [1]	103	---	---	---	---	---	---	---	---	---	---	---	---	---	---	---	---	---
CLARK	183	5,420	738	10,909	---	400	17,467	1,528	---	---	---	---	1,528	---	---	18,995	---	18,995
CORNISH	26	4,440	661	5,909	---	---	11,010	---	---	---	---	---	---	---	---	11,010	---	11,010
FARM ISLAND	939	28,389	9,200	55,313	---	---	92,902	---	---	103,211	---	---	103,211	---	---	196,113	57,668	253,781
FLEMING	356	44,748	7,556	34,660	---	---	86,964	841	---	3,950	---	---	4,791	---	---	91,755	3,000	94,755
GLEN	357	12,309	4,400	56,719	---	450	73,878	---	---	2,512	---	---	2,512	---	---	76,390	---	76,390
HAUGEN	161	9,751	1,782	16,353	---	---	27,886	---	---	---	---	---	---	---	---	27,886	---	27,886
HAZELTON	530	37,692	3,500	63,438	---	1,784	106,414	---	---	49,923	---	---	49,923	---	---	156,337	---	156,337
HILL LAKE	430	8,068	10,420	34,959	---	11,405	64,852	---	---	---	---	---	---	---	---	64,852	---	64,852
IDUN	206	15,423	2,446	22,237	---	295	40,401	---	---	---	---	---	---	---	---	40,401	3,329	43,730
JEVNE	324	8,749	2,260	25,327	---	1,501	37,837	---	---	---	---	---	---	---	---	37,837	---	37,837
KIMBERLY	214	11,342	2,388	12,657	---	12,836	39,223	---	---	---	---	---	---	---	---	39,223	---	39,223
LAKESIDE	446	15,305	19,240	11,892	---	585	47,022	---	---	60,261	---	---	60,261	---	---	107,283	---	107,283
LEE	41	4,016	354	7,057	---	---	11,427	---	---	---	---	---	---	---	---	11,427	---	11,427
LIBBY	33	3,307	---	8,072	---	---	11,379	---	---	---	---	---	---	---	---	11,379	---	11,379
LOGAN	239	14,873	2,257	33,795	---	1,611	52,536	---	---	---	---	---	---	---	---	52,536	---	52,536
MACVILLE	197	9,498	4,563	19,133	---	214	33,408	---	---	---	---	---	---	---	---	33,408	---	33,408
MALMO	252	14,523	3,500	20,038	---	4,335	42,396	---	---	---	---	---	---	---	---	42,396	---	42,396
MCGREGOR [1]	135	---	---	---	---	---	---	---	---	---	---	---	---	---	---	---	---	---
MILLWARD	61	7,088	786	10,184	---	577	18,635	---	---	---	---	---	---	---	---	18,635	---	18,635
MORRISON	173	13,872	1,750	18,006	---	---	33,628	1,007	---	---	---	---	1,007	---	---	34,635	---	34,635
NORDLAND	772	30,577	8,199	52,044	---	690	91,510	---	---	45,229	---	---	45,229	35,000	304	172,043	---	172,043
PLINY	127	4,022	1,497	1,922	---	1,375	8,816	---	---	---	---	---	---	---	---	8,816	---	8,816
RICE RIVER	136	5,329	860	11,721	---	---	17,910	---	---	---	---	---	---	---	---	17,910	4,700	22,610
SALO	103	4,626	522	18,842	---	---	23,990	---	---	---	---	---	---	---	---	23,990	---	23,990
SEAVEY	80	8,332	915	18,500	---	709	28,456	972	---	---	---	---	972	---	---	29,428	---	29,428
SHAMROCK	964	26,706	21,685	125,931	---	5,339	179,661	---	---	35,807	---	---	35,807	10,000	---	225,468	---	225,468
SPALDING	206	5,252	1,045	16,748	---	---	23,045	---	---	---	---	---	---	---	---	23,045	---	23,045
SPENCER	527	7,827	4,000	32,976	---	2,479	47,282	---	---	---	---	---	---	---	---	47,282	---	47,282
TURNER [1]	178	---	---	---	---	---	---	---	---	---	---	---	---	---	---	---	---	---
VERDON	41	1,561	3,223	5,578	---	1,467	11,829	---	---	2,073	---	---	2,073	---	---	13,902	---	13,902
WAGNER	312	7,509	6,856	14,837	---	266	29,468	---	---	---	---	---	---	---	---	29,468	4,200	33,668
WAUKENABO	287	14,907	8,722	31,402	---	14,574	69,605	123,919	---	---	---	---	123,919	---	---	193,524	5,700	199,224
WEALTHWOOD	200	12,048	6,940	10,776	---	---	29,764	---	---	---	---	---	---	---	---	29,764	2,000	31,764
WHITE PINE	43	2,213	576	1,259	---	---	4,048	---	---	---	---	---	---	---	---	4,048	---	4,048
WILLIAMS	143	7,389	3,610	12,714	---	---	23,713	---	---	---	---	---	---	---	---	23,713	---	23,713
WORKMAN	170	11,833	3,098	17,717	---	1,264	33,912	---	---	435	---	---	435	---	---	34,347	---	34,347
COUNTY TOTAL	10,901	444,576	169,892	881,789	---	75,404	1,571,661	128,267	---	367,745	---	---	496,012	45,000	304	2,112,977	83,477	2,196,454
ANOKA																		
BURNS	3425	116,277	33,494	154,510	---	140,466	444,747	148,382	---	7,423	---	94,891	250,696	73,000	26,275	794,718	147,326	942,044
COLUMBUS	4292	309,275	90,565	267,048	---	195,295	862,183	5,366	---	176,244	---	5,811	187,421	109,979	27,138	1,186,721	11,170	1,197,891
LINWOOD	4727	214,166	75,369	189,767	---	176,355	655,657	6,808	21,467	---	---	57,804	86,079	58,000	8,954	808,690	24,390	833,080
COUNTY TOTAL	12,444	639,718	199,428	611,325	---	512,116	1,962,587	160,556	21,467	183,667	---	158,506	524,196	240,979	62,367	2,790,129	182,886	2,973,015
BECKER																		
ATLANTA	140	7,599	3,507	44,040	---	1,025	56,171	---	---	760	---	---	760	---	---	56,931	---	56,931
AUDUBON	453	12,968	3,550	29,769	---	5,156	51,443	---	---	16,241	---	---	16,241	---	---	67,684	---	67,684
BURLINGTON	1258	17,985	10,132	47,590	---	6,386	82,093	---	---	---	---	---	---	16,000	1,769	99,862	---	99,862
CALLAWAY	312	7,905	1,643	32,134	---	---	41,682	---	---	---	---	---	---	---	---	41,682	---	41,682
CORSONVILLE [1]	245	---	---	---	---	---	---	---	---	---	---	---	---	---	---	---	---	---
CORMORANT	897	51,608	14,982	37,404	---	11,858	115,852	1,084	---	5,389	---	---	6,473	---	---	122,325	---	122,325
CUBA	236	7,749	3,983	14,705	---	6,838	33,275	---	---	16,225	---	---	16,225	---	---	49,500	---	49,500

[1] Failed to report in time for this publication

[2] Incomplete report submitted

* Includes All Other Public Safety expenditures.

**Table 4
Classification of Expenditures
For the Year Ended December 31, 1999**

Name of Town	Pop.	Current Expenditures					Total Current Expenditures	Capital Outlay					Total Capital Outlay	Debt Service		Total Expenditures	Transfers Out	Total Expenditures and Transfers
		General Government	Fire Protection	Road and Bridge	Water and Sewer	All Other*		General Government	Fire Protection	Road and Bridge	Water and Sewer	All Other*		Principal Payments	Interest Payments			
BECKER (continued)																		
DETROIT	2460	25,699	24,106	97,430	---	7,300	154,535	130	---	43,751	---	1,264	45,145	---	---	199,680	---	199,680
EAGLE VIEW	143	3,818	3,000	10,615	---	5,745	23,178	---	---	---	---	---	---	---	---	23,178	---	23,178
ERIE	1695	20,684	14,532	72,590	---	930	108,736	---	---	5,118	---	---	5,118	---	---	113,854	75,000	188,854
EVERGREEN	308	9,556	4,336	16,472	---	4,084	34,448	---	---	---	---	---	---	---	---	34,448	---	34,448
FOREST	77	16,886	3,525	15,041	---	---	35,452	---	---	1,195	---	---	1,195	---	---	36,647	---	36,647
GREEN VALLEY	352	11,411	3,500	29,771	---	3,413	48,095	---	---	3,168	---	---	3,168	---	---	51,263	---	51,263
HAMDEN	257	8,363	4,934	45,207	---	729	59,233	---	---	---	---	---	---	---	---	59,233	---	59,233
HEIGHT OF LAND	773	32,312	5,819	25,330	---	1,000	64,461	---	---	33,620	---	---	33,620	---	---	98,081	---	98,081
HOLMESVILLE	431	13,637	2,861	36,663	---	9,312	62,473	---	---	8,836	---	---	8,836	---	---	71,309	---	71,309
LAKE EUNICE	1040	29,722	14,348	34,348	---	---	78,418	---	---	183,841	---	---	183,841	---	---	262,259	---	262,259
LAKE PARK	453	10,835	4,198	26,941	---	268	42,242	---	---	10,669	---	---	10,669	---	---	52,911	---	52,911
LAKE VIEW	1620	49,743	25,596	191,696	---	57,806	324,841	---	---	---	---	1,623	1,623	---	---	326,464	---	326,464
MAPLE GROVE [1]	336	---	---	---	---	---	---	---	---	---	---	---	---	---	---	---	---	---
OSAGE	702	32,742	4,433	14,279	---	13,369	64,823	---	---	20,945	---	---	20,945	---	---	85,768	15,713	101,481
PINE POINT	403	6,425	2,028	4,740	---	5,922	19,115	---	---	173	---	---	173	---	---	19,288	---	19,288
RICEVILLE	106	1,905	1,834	9,754	---	909	14,402	---	---	13,899	---	---	13,899	---	---	28,301	---	28,301
RICHWOOD	644	10,328	2,584	42,106	---	806	55,824	---	---	---	---	---	---	---	---	55,824	---	55,824
ROUND LAKE	132	8,947	8,173	31,501	---	---	48,621	---	---	---	---	---	---	---	---	48,621	20,000	68,621
RUNEBERG	386	16,662	---	32,699	---	---	49,361	---	---	---	---	---	---	---	---	49,361	---	49,361
SAVANNAH	167	9,531	889	11,314	---	256	21,990	---	---	8,505	---	---	8,505	---	---	30,495	---	30,495
SHELL LAKE	320	13,169	4,153	17,751	---	133	35,206	---	---	---	---	---	---	---	---	35,206	---	35,206
SILVER LEAF	482	9,104	3,444	26,649	---	1,338	40,535	---	---	1,167	---	---	1,167	---	---	41,702	---	41,702
SPRING CREEK	132	2,941	1,650	23,647	---	20,630	48,868	---	---	---	---	---	---	5,000	---	53,868	---	53,868
SPRUCE GROVE	359	9,299	4,097	32,598	---	4,839	50,833	---	---	---	---	---	---	---	---	50,833	---	50,833
SUGAR BUSH	495	10,532	3,059	14,135	---	770	28,496	---	---	2,211	---	---	2,211	---	---	30,707	---	30,707
TOAD LAKE	421	13,518	6,451	25,426	---	---	45,395	---	---	---	---	---	---	---	---	45,395	---	45,395
TWO INLETS	260	31,882	1,569	3,606	---	8,076	45,133	---	---	81,886	---	---	81,886	---	---	127,019	---	127,019
WALWORTH	122	5,555	3,328	21,958	---	8,363	39,204	---	---	---	---	---	---	---	---	39,204	---	39,204
WHITE EARTH [1]	724	---	---	---	---	---	---	---	---	---	---	---	---	---	---	---	---	---
WOLF LAKE	240	8,838	2,167	25,142	---	2,008	38,155	---	---	---	---	---	---	---	---	38,155	---	38,155
COUNTY TOTAL	19,581	529,858	198,411	1,145,051	---	189,269	2,062,589	1,214	---	457,599	---	2,887	461,700	21,000	1,769	2,547,058	110,713	2,657,771
BELTRAMI																		
ALASKA	286	8,019	7,651	11,594	---	4,520	31,784	---	---	2,896	---	---	2,896	---	---	34,680	---	34,680
BATTLE	49	300	622	1,717	---	1,083	3,722	---	---	---	---	---	---	---	---	3,722	---	3,722
BEMIDJI	3036	84,369	33,318	39,839	---	6,550	164,076	5,559	---	---	---	---	5,559	---	---	169,635	---	169,635
BENVILLE	94	4,339	1,547	4,101	---	174	10,161	---	---	---	---	---	---	---	---	10,161	50,605	60,766
BIRCH	97	2,845	1,411	2,551	---	---	6,807	---	---	---	---	---	---	---	---	6,807	---	6,807
BUZZLE	330	8,086	2,800	12,478	---	---	23,364	---	---	6,881	---	---	6,881	---	---	30,245	---	30,245
CORMANT	211	14,489	2,371	4,831	---	---	21,691	---	---	---	---	---	---	---	---	21,691	3,700	25,391
DURAND	175	11,060	3,317	5,519	---	---	19,896	---	---	---	---	---	---	---	---	19,896	---	19,896
ECKLES [1]	957	---	---	---	---	---	---	---	---	---	---	---	---	---	---	---	---	---
FROHN	1351	24,371	14,350	26,654	---	6,141	71,516	---	---	82,325	---	---	82,325	---	---	153,841	---	153,841
GRANT VALLEY	1330	16,661	23,452	135,244	---	13,296	188,653	---	---	2,355	---	---	2,355	---	---	191,008	---	191,008
HAGALI	332	5,247	4,959	10,718	---	---	20,924	---	---	7,835	---	---	7,835	---	---	28,759	10,000	38,759
HAMRE	15	532	626	3,153	---	1,137	5,448	---	---	5,800	---	237	6,037	---	---	11,485	---	11,485
HINES	639	11,190	8,690	14,858	---	1,920	36,658	---	---	2,854	---	---	2,854	---	---	39,512	---	39,512
HORNET	269	8,226	2,632	9,298	---	---	20,156	---	---	---	---	1,166	1,166	---	---	21,322	11,000	32,322
JONES	271	6,912	1,865	21,820	---	1,798	32,395	---	---	---	---	---	---	---	---	32,395	---	32,395
KELLIHER	127	2,736	1,173	3,550	---	100	7,559	---	---	---	---	---	---	---	---	7,559	---	7,559
LAMMERS	454	10,579	15,079	66,718	---	7,245	99,621	12,730	---	---	---	6,781	19,511	---	---	119,132	23,000	142,132
LANGOR	237	5,129	1,937	11,445	---	100	18,611	---	---	3,764	---	---	3,764	---	---	22,375	---	22,375
LEE	49	3,569	818	4,720	---	---	9,107	---	---	---	---	---	---	---	---	9,107	---	9,107
LIBERTY	624	12,018	4,686	23,406	---	4,026	44,136	---	---	22,706	---	---	22,706	---	---	66,842	---	66,842
MAPLE RIDGE	113	2,706	965	14,157	---	---	17,828	---	---	---	---	---	---	---	---	17,828	---	17,828
MINNIE	10	3,345	470	9,935	---	1,102	14,852	250	---	---	---	---	250	---	---	15,102	---	15,102
MOOSE LAKE	207	8,895	3,464	23,232	---	750	36,341	---	---	2,001	---	---	2,001	---	---	38,342	---	38,342

[1] Failed to report in time for this publication

[2] Incomplete report submitted

* Includes All Other Public Safety expenditures.

**Table 4
Classification of Expenditures
For the Year Ended December 31, 1999**

Name of Town	Pop.	Current Expenditures					Total Current Expenditures	Capital Outlay					Total Capital Outlay	Debt Service		Total Expenditures	Transfers Out	Total Expenditures and Transfers
		General Government	Fire Protection	Road and Bridge	Water and Sewer	All Other*		General Government	Fire Protection	Road and Bridge	Water and Sewer	All Other*		Principal Payments	Interest Payments			
BELTRAMI (continued)																		
NEBISH	338	4,318	2,659	9,297	---	4,081	20,355	---	---	---	---	---	---	---	---	20,355	---	20,355
NORTHERN	3732	105,072	56,102	64,332	---	32,969	258,475	11,784	---	42,946	---	---	54,730	---	---	313,205	---	313,205
O'BRIEN [1]	89	---	---	---	---	---	---	---	---	---	---	---	---	---	---	---	---	---
PORT HOPE	641	11,505	9,444	30,677	---	---	51,626	---	---	---	---	---	---	5,771	---	57,397	---	57,397
QUIRING	77	2,963	1,478	586	---	375	5,402	---	---	---	---	---	---	---	---	5,402	---	5,402
ROOSEVELT	205	8,216	2,377	15,458	---	1,750	27,801	---	---	---	---	---	---	1,500	---	29,301	---	29,301
SHOOKS	234	4,020	2,645	9,641	---	---	16,306	1,061	---	---	---	1,061	---	---	---	17,367	---	17,367
SHOTLEY	72	5,244	2,332	5,489	---	---	13,065	---	---	---	---	---	---	---	---	13,065	---	13,065
SPRUCE GROVE	80	2,487	691	4,275	---	1,577	9,030	---	---	---	---	---	---	---	---	9,030	---	9,030
STEENERSON	43	3,219	611	2,657	---	2,962	9,449	---	---	---	---	---	---	---	---	9,449	---	9,449
SUGAR BUSH	133	5,360	2,511	18,779	---	355	27,005	---	---	1,240	---	1,240	---	---	---	28,245	---	28,245
SUMMIT	289	5,127	2,072	11,981	---	1,162	20,342	---	---	---	---	---	---	---	---	20,342	---	20,342
TAYLOR	150	8,763	1,984	5,620	---	---	16,367	---	---	897	---	897	---	---	---	17,264	---	17,264
TEN LAKE	738	26,481	6,122	30,442	---	5,400	68,445	---	---	---	---	---	10,557	7,079	86,081	26,063	112,144	
TURTLE LAKE	1069	29,517	20,600	62,538	---	498	113,153	---	---	---	---	---	---	---	---	113,153	3,056	116,209
TURTLE RIVER	1047	21,113	14,536	38,343	---	1,052	75,044	---	---	5,615	---	5,615	25,000	3,675	109,334	34,800	144,134	
WASKISH	112	41,087	3,932	11,235	---	---	56,254	---	---	---	---	---	---	---	---	56,254	18,000	74,254
WOODROW	112	11,276	1,445	4,567	---	3,952	21,240	---	---	1,313	---	1,313	---	---	---	22,553	---	22,553
COUNTY TOTAL	20,424	551,391	269,744	787,455	---	106,075	1,714,665	31,384	---	191,428	---	8,184	230,996	42,828	10,754	1,999,243	180,224	2,179,467
BENTON																		
ALBERTA	885	17,289	7,290	15,306	---	4,797	44,682	618	---	---	---	618	---	---	---	45,300	---	45,300
GILMANTON	872	14,709	10,020	30,155	---	123	55,007	---	---	15,241	---	15,241	---	---	---	70,248	---	70,248
GLENDORADO	865	16,584	8,902	8,880	---	17,807	52,173	---	---	6,800	---	6,800	9,182	---	---	68,155	---	68,155
GRAHAM	604	27,428	10,210	31,343	---	---	68,981	---	---	---	---	---	---	---	---	68,981	---	68,981
GRANITE LEDGE	736	11,940	5,987	13,985	---	400	32,312	---	---	9,047	---	9,047	---	---	---	41,359	---	41,359
LANGOLA	928	15,151	22,960	90,739	---	19,272	148,122	---	---	1,628	---	1,628	---	---	---	149,750	---	149,750
MAYHEW LAKE	865	14,110	6,252	8,691	---	---	29,053	---	---	---	---	---	---	---	---	29,053	---	29,053
MAYWOOD	991	14,280	8,900	38,645	---	---	61,825	---	---	---	---	---	---	---	---	61,825	---	61,825
MINDEN	2130	28,220	21,800	47,983	---	---	98,003	---	---	---	---	---	---	---	---	98,003	---	98,003
SAUK RAPIDS	877	17,630	4,836	5,176	---	---	27,642	---	---	---	---	---	---	---	---	27,642	2,000	29,642
ST. GEORGE	1018	17,973	18,634	21,651	---	900	59,158	---	---	---	---	---	---	---	---	59,158	41,286	100,444
WATAB	2918	39,445	32,288	29,250	---	640	101,623	---	---	79,273	---	79,273	---	---	---	180,896	---	180,896
COUNTY TOTAL	13,689	234,759	158,079	341,804	---	43,939	778,581	618	---	111,989	---	---	112,607	9,182	---	900,370	43,286	943,656
BIG STONE																		
AKRON	225	8,803	2,320	41,112	---	1,114	53,349	---	---	---	---	---	---	18	---	53,367	---	53,367
ALMOND [1]	143	---	---	---	---	---	---	---	---	---	---	---	---	---	---	---	---	---
ARTICHOKE	91	11,934	2,166	15,206	---	---	29,306	---	---	5,066	---	5,066	---	---	---	34,372	---	34,372
BIG STONE	255	17,769	1,447	11,006	---	67	30,289	---	---	---	---	---	---	---	---	30,289	---	30,289
BROWNS VALLEY	182	9,539	2,863	18,273	---	840	31,515	---	---	---	---	---	---	---	---	31,515	5,000	36,515
FOSTER [1]	132	---	---	---	---	---	---	---	---	---	---	---	---	---	---	---	---	---
GRACEVILLE [1]	216	---	---	---	---	---	---	---	---	---	---	---	---	---	---	---	---	---
MALTA	86	4,535	2,418	13,478	---	---	20,431	---	---	1,135	---	1,135	---	---	---	21,566	---	21,566
MOONSHINE	99	6,587	1,680	19,436	---	724	28,427	---	---	---	---	---	---	---	---	28,427	---	28,427
ODESSA	160	5,963	1,370	9,172	---	---	16,505	---	---	14,028	---	14,028	---	---	---	30,533	---	30,533
ORTONVILLE	105	7,782	707	6,203	---	33	14,725	---	---	1,740	---	1,740	---	---	---	16,465	---	16,465
OTREY	101	5,131	1,370	11,117	---	---	17,618	---	---	---	---	---	---	---	---	17,618	---	17,618
PRIOR	180	28,661	3,060	43,628	---	---	75,349	---	---	---	---	---	---	---	---	75,349	---	75,349
TOQUA	82	12,493	1,332	15,664	---	3,314	32,803	---	---	---	---	---	---	---	---	32,803	3,000	35,803
COUNTY TOTAL	2,057	119,197	20,733	204,295	---	6,092	350,317	---	---	21,969	---	---	21,969	---	18	372,304	8,000	380,304

[1] Failed to report in time for this publication

[2] Incomplete report submitted

* Includes All Other Public Safety expenditures.

**Table 4
Classification of Expenditures
For the Year Ended December 31, 1999**

Name of Town	Pop.	Current Expenditures					Total Current Expenditures	Capital Outlay					Total Capital Outlay	Debt Service		Total Expenditures	Transfers Out	Total Expenditures and Transfers	
		General Government	Fire Protection	Road and Bridge	Water and Sewer	All Other*		General Government	Fire Protection	Road and Bridge	Water and Sewer	All Other*		Principal Payments	Interest Payments				
BLUE EARTH																			
BEAUFORD	410	3,036	9,629	22,588	---	4,878	40,131	---	---	---	---	---	---	---	---	40,131	---	40,131	
BUTTERNUT VALLEY	355	8,762	8,320	22,687	---	365	40,134	---	---	---	---	---	---	---	---	40,134	---	40,134	
CAMBRIA	270	9,501	5,197	12,671	---	6,710	34,079	---	---	14,112	---	---	14,112	---	---	48,191	---	48,191	
CERESCO	247	3,954	8,546	28,764	---	3,357	44,621	---	5,000	3,365	---	---	8,365	---	---	52,986	---	52,986	
DANVILLE	259	9,381	4,473	36,895	---	6,768	57,517	---	---	---	---	---	---	---	---	57,517	---	57,517	
DECORIA	866	19,227	9,292	49,230	---	16,690	94,439	---	---	47,246	---	---	47,246	---	---	141,685	---	141,685	
GARDEN CITY	720	9,163	8,344	21,247	---	5,570	44,324	---	---	4,161	---	---	4,161	1,332	815	50,632	10,000	60,632	
JAMESTOWN	618	35,306	20,105	13,166	---	55,849	124,426	---	---	---	---	---	---	---	---	124,426	---	124,426	
JUDSON	640	17,383	7,856	35,375	---	2,328	62,942	---	---	---	---	---	---	---	---	62,942	---	62,942	
LE RAY	802	33,581	16,109	40,000	---	8,382	98,072	3,838	19,456	8,162	---	---	31,456	---	---	129,528	---	129,528	
LIME	1280	37,846	14,629	199,785	---	52	252,312	4,900	---	---	---	---	4,900	---	---	257,212	---	257,212	
LINCOLN	220	6,374	8,811	15,940	---	2,257	33,382	---	---	---	---	---	---	---	---	33,382	---	33,382	
LYRA	380	9,435	14,241	60,529	---	6,482	90,687	---	17,515	---	---	1,500	19,015	---	---	109,702	---	109,702	
MANKATO	2303	44,331	39,301	126,357	---	---	209,989	---	---	99,734	---	---	99,734	---	---	309,723	---	309,723	
MAPLETON	334	11,817	7,817	45,804	---	4,520	69,958	---	556	---	---	---	556	---	---	70,514	---	70,514	
MCPHERSON	475	22,835	6,355	31,532	---	13,154	73,876	---	---	---	---	---	---	---	---	73,876	---	73,876	
MEDO	384	14,689	5,734	37,236	---	6,812	64,471	---	4,540	36,363	---	---	40,903	17,623	4,225	127,222	---	127,222	
PLEASANT MOUND	287	14,818	5,830	14,353	---	---	35,001	---	---	---	---	---	---	12,769	5,159	52,929	---	52,929	
RAPIDAN	1177	20,259	29,256	87,214	---	1,941	138,670	2,760	2,500	1,874	---	1,291	8,425	---	---	147,095	---	147,095	
SHELBY	283	5,461	11,259	29,388	---	---	46,108	---	---	---	---	---	---	---	---	46,108	35,000	81,108	
SOUTH BEND	1553	18,794	21,016	49,638	37,603	890	127,941	---	37,508	8,200	1,954	---	47,662	12,000	24,888	212,491	---	212,491	
STERLING	262	11,790	8,566	42,146	---	---	62,502	---	---	---	---	2,481	2,481	---	---	64,983	---	64,983	
VERNON CENTER	319	5,390	6,858	52,454	---	6,840	71,542	---	---	---	---	---	---	---	---	71,542	---	71,542	
COUNTY TOTAL	14,444	373,133	277,544	1,074,999	37,603	153,845	1,917,124	11,498	87,075	223,217	1,954	5,272	329,016	43,724	35,087	2,324,951	45,000	2,369,951	
BROWN																			
ALBIN	350	20,200	3,300	34,600	---	---	58,100	---	---	---	---	---	---	---	---	58,100	---	58,100	
BASHAW [1]	263	---	---	---	---	---	---	---	---	---	---	---	---	---	---	---	---	---	
BURNSTOWN	322	11,210	3,400	24,587	---	---	39,197	---	---	---	---	---	---	---	---	39,197	---	39,197	
COTTONWOOD	970	14,404	7,098	42,154	---	4,252	67,908	500	---	---	---	25,011	25,511	---	---	93,419	---	93,419	
EDEN	380	12,617	3,968	17,000	---	21,204	54,789	---	---	---	---	---	---	---	---	54,789	---	54,789	
HOME	709	12,206	3,815	77,232	---	---	93,253	---	---	---	---	---	---	---	---	93,253	---	93,253	
LAKE HANSKA [1]	380	---	---	---	---	---	---	---	---	---	---	---	---	---	---	---	---	---	
LEAVENWORTH	395	8,391	2,682	24,208	---	---	35,281	---	---	---	---	---	---	---	---	35,281	---	35,281	
LINDEN	348	13,404	6,500	37,896	---	642	58,442	---	11,000	2,766	---	---	13,766	---	---	72,208	---	72,208	
MILFORD	746	15,372	8,841	57,620	---	21,187	103,020	1,441	---	23,727	---	---	25,168	---	---	128,188	---	128,188	
MULLIGAN	274	12,355	2,559	23,079	---	405	38,398	---	---	---	---	---	---	---	---	38,398	---	38,398	
NORTH STAR	375	8,932	3,589	29,130	---	137	41,788	---	---	3,285	---	---	3,285	---	---	45,073	9,200	54,273	
PRAIRIEVILLE	378	9,485	2,415	32,096	---	2,357	46,353	---	---	---	---	---	---	---	---	46,353	---	46,353	
SIGEL	484	19,420	4,394	32,854	---	---	56,668	---	---	---	---	---	---	---	---	56,668	---	56,668	
STARK	429	3,359	4,485	18,293	---	4,662	30,799	---	---	6,317	---	1,440	7,757	---	---	38,556	10,000	48,556	
STATELY [1]	219	---	---	---	---	---	---	---	---	---	---	---	---	---	---	---	---	---	
COUNTY TOTAL	7,022	161,355	57,046	450,749	---	54,846	723,996	1,941	11,000	36,095	---	26,451	75,487	---	---	799,483	19,200	818,683	
CARLTON																			
ATKINSON	277	3,407	---	9,428	---	---	12,835	---	---	---	---	---	---	---	---	12,835	2,000	14,835	
AUTOMBA	156	23,220	4,277	9,334	---	593	37,424	---	---	---	---	---	---	---	---	37,424	---	37,424	
BARNUM	954	7,798	30,306	33,250	---	---	71,354	---	---	---	---	---	---	---	---	71,354	15,500	86,854	
BESEMAN	137	10,341	5,311	14,637	---	245	30,534	---	---	---	---	---	---	---	---	30,534	---	30,534	
BLACKHOOF	721	13,070	15,734	59,343	---	2,405	90,552	---	---	---	---	---	---	---	---	90,552	---	90,552	
EAGLE	567	5,168	10,117	36,251	---	---	51,536	---	---	---	---	---	---	---	---	51,536	---	51,536	
HOLYOKE	176	8,537	8,812	11,942	---	905	30,196	4,099	3,918	2,917	---	140	11,074	2,097	1,206	44,573	---	44,573	
KALEVALA	270	6,358	4,030	13,028	---	---	23,416	---	---	---	---	---	---	---	---	23,416	---	23,416	
LAKEVIEW [1]	176	---	---	---	---	---	---	---	---	---	---	---	---	---	---	---	---	---	
MAHTOWA	536	54,056	26,398	14,037	---	---	94,491	---	---	14,940	---	---	14,940	---	---	109,431	---	109,431	
MOOSE LAKE	953	24,436	---	34,671	---	14,706	73,813	---	---	---	---	---	---	---	---	73,813	---	73,813	

[1] Failed to report in time for this publication

[2] Incomplete report submitted

* Includes All Other Public Safety expenditures.

**Table 4
Classification of Expenditures
For the Year Ended December 31, 1999**

Name of Town	Pop.	Current Expenditures					Total Current Expenditures	Capital Outlay					Total Capital Outlay	Debt Service		Total Expenditures	Transfers Out	Total Expenditures and Transfers	
		General Government	Fire Protection	Road and Bridge	Water and Sewer	All Other*		General Government	Fire Protection	Road and Bridge	Water and Sewer	All Other*		Principal Payments	Interest Payments				
CARLTON (continued)																			
PERCH LAKE	883	21,338	13,133	23,507	---	90	58,068	430	2,135	97,480	---	---	100,045	---	---	158,113	---	158,113	
SILVER	375	7,644	7,580	11,440	---	---	26,664	---	---	---	---	---	---	---	---	26,664	---	26,664	
SILVER BROOK [1]	584	---	---	---	---	---	---	---	---	---	---	---	---	---	---	---	---	---	
SKELTON	368	5,648	9,566	27,205	---	---	42,419	299	4,041	---	---	---	4,340	---	---	46,759	---	46,759	
SPLIT ROCK	141	5,198	6,875	20,976	---	---	33,049	---	---	---	---	---	---	---	---	33,049	---	33,049	
THOMSON	4402	164,423	56,254	374,272	107,775	70,712	773,436	158,289	42,342	50,537	5,325	1,985	258,478	733,527	63,286	1,828,727	127,423	1,956,150	
TWIN LAKES	1847	33,603	38,603	28,870	62,361	11,752	175,126	---	35,608	240,531	---	---	276,139	50,924	20,239	522,428	9,000	531,428	
WRENSHALL	360	16,820	3,180	13,852	---	---	33,852	---	---	---	---	---	---	---	---	33,852	---	33,852	
COUNTY TOTAL	13,883	411,065	240,176	735,980	170,136	101,408	1,658,765	163,117	88,044	406,405	5,325	2,125	665,016	786,548	84,731	3,195,060	153,923	3,348,983	
CARVER																			
BENTON	970	27,228	34,445	54,293	---	---	115,966	---	---	8,450	---	---	8,450	---	---	124,416	---	124,416	
CAMDEN	1034	28,573	33,184	87,342	---	---	149,099	253	---	1,844	---	---	2,097	---	---	151,196	1,230	152,426	
CHASKA	195	6,845	5,120	---	---	---	11,965	---	---	---	---	---	---	---	---	11,965	---	11,965	
DAHLGREN	1503	29,998	37,395	71,445	---	3,808	142,646	---	---	11,557	---	---	11,557	3,000	3,597	160,800	---	160,800	
HANCOCK	391	10,779	9,240	31,285	---	1,365	52,669	---	---	4,894	---	---	4,894	---	---	57,563	---	57,563	
HOLLYWOOD	1177	50,277	35,400	64,999	---	---	150,676	---	---	---	---	---	---	25,000	5,410	181,086	---	181,086	
LAKETOWN	2431	183,695	82,149	55,589	111,291	18,602	451,326	---	---	61,042	147,385	---	208,427	57,000	39,426	756,179	58,899	815,078	
SAN FRANCISCO	991	17,872	24,900	67,889	---	4,015	114,676	---	---	51,467	---	---	51,467	---	---	166,143	---	166,143	
WACONIA	1447	49,519	41,158	26,074	---	---	116,751	---	---	28,650	---	---	28,650	35,000	4,320	184,721	---	184,721	
WATERTOWN	1528	37,935	75,189	88,725	---	38,100	239,949	---	---	41,696	---	---	41,696	---	---	281,645	---	281,645	
YOUNG AMERICA	945	23,463	24,678	64,497	---	---	112,638	11,833	---	8,020	---	3,979	23,832	---	---	136,470	---	136,470	
COUNTY TOTAL	12,612	466,184	402,858	612,138	111,291	65,890	1,658,361	12,086	---	217,620	147,385	3,979	381,070	120,000	52,753	2,212,184	60,129	2,272,313	
CASS																			
ANSEL	120	17,687	1,134	1,813	---	---	20,634	---	---	17,577	---	---	17,577	---	---	38,211	---	38,211	
BARCLAY	499	7,270	7,500	2,130	---	6,998	23,898	---	---	34,665	---	---	34,665	---	---	58,563	---	58,563	
BECKER	454	10,792	5,834	11,550	---	---	28,176	---	---	12,045	---	---	12,045	---	---	40,221	---	40,221	
BEULAH	52	4,101	---	7,525	---	---	11,626	---	---	---	---	---	---	---	---	11,626	---	11,626	
BIRCH LAKE	547	15,387	18,119	34,449	---	---	67,955	---	---	30,314	---	---	30,314	---	---	98,269	---	98,269	
BLIND LAKE	86	6,090	1,461	1,666	---	139	9,356	---	---	4,586	---	---	4,586	---	---	13,942	---	13,942	
BOY LAKE	140	23,955	6,554	31,374	---	6,825	68,708	---	---	---	---	---	---	---	---	68,708	---	68,708	
BOY RIVER [1]	89	---	---	---	---	---	---	---	---	---	---	---	---	---	---	---	---	---	
BULL MOOSE [1]	97	---	---	---	---	---	---	---	---	---	---	---	---	---	---	---	---	---	
BUNGO	119	8,207	3,348	6,100	---	1,108	18,763	---	---	8,850	---	---	8,850	---	---	27,613	---	27,613	
BYRON	140	10,995	1,612	8,815	---	870	22,292	---	---	5,239	---	---	5,239	---	---	27,531	---	27,531	
CROOKED LAKE	438	64,771	17,937	46,837	---	11,796	141,341	---	3,404	29,138	---	---	32,542	---	---	173,883	50,000	223,883	
DEERFIELD	136	7,492	1,854	1,613	---	1,170	12,129	---	---	---	---	---	---	---	---	12,129	---	12,129	
FAIRVIEW	547	11,961	19,806	27,185	---	919	59,871	435	---	17,007	---	---	17,442	30,000	2,970	110,283	8,000	118,283	
GOULD	247	2,915	1,760	5,829	---	---	10,504	---	---	497	---	---	497	---	---	11,001	---	11,001	
HIRAM	312	14,016	18,348	19,986	---	---	52,350	---	---	13,140	---	---	13,140	---	---	65,490	---	65,490	
HOME BROOK	207	7,445	1,679	6,798	---	339	16,261	---	---	17,170	---	---	17,170	---	---	33,431	---	33,431	
INGUADONA	186	7,473	3,474	17,472	---	---	28,419	---	---	---	---	---	---	---	---	28,419	---	28,419	
KEGO	385	13,575	10,653	22,540	---	11,292	58,060	---	---	---	---	---	---	---	---	58,060	---	58,060	
LEECH LAKE	348	12,693	4,475	20,411	---	---	37,579	---	---	---	---	---	---	---	---	37,579	---	37,579	
LIMA	134	2,883	765	---	---	511	4,159	---	---	---	---	---	---	---	---	4,159	---	4,159	
LOON LAKE	355	7,312	5,631	26,542	---	4,075	43,560	---	---	37,091	---	---	37,091	7,922	---	88,573	6,000	94,573	
MAPLE	290	17,165	2,989	46,048	---	83	66,285	---	---	---	---	---	---	---	---	66,285	---	66,285	
MAY	708	16,248	7,137	20,222	---	2,866	46,473	---	---	35,935	---	---	35,935	---	---	82,408	---	82,408	
MCKINLEY	119	10,015	783	31,880	---	1,350	44,028	---	---	4,793	---	---	4,793	---	---	48,821	---	48,821	
MEADOW BROOK	175	8,095	2,340	19,204	---	---	29,639	550	---	---	---	---	550	---	---	30,189	---	30,189	
MOOSE LAKE	165	43,990	2,563	20,131	---	1,279	67,963	---	---	---	---	---	---	---	---	67,963	35,000	102,963	
OTTER TAIL PENINSULA	57	11,007	2,528	7,075	---	12,012	32,622	---	---	---	---	---	---	10,000	2,233	44,855	---	44,855	
PIKE BAY	1483	43,323	10,553	45,243	---	9,160	108,279	---	---	---	---	---	---	---	---	108,279	---	108,279	
PINE LAKE	169	10,349	4,230	21,300	---	---	35,879	---	---	---	---	---	---	---	---	35,879	---	35,879	
PINE RIVER [1]	1024	---	---	---	---	---	---	---	---	---	---	---	---	---	---	---	---	---	

[1] Failed to report in time for this publication

[2] Incomplete report submitted

* Includes All Other Public Safety expenditures.

**Table 4
Classification of Expenditures
For the Year Ended December 31, 1999**

Name of Town	Pop.	Current Expenditures					Total Current Expenditures	Capital Outlay					Total Capital Outlay	Debt Service		Total Expenditures	Transfers Out	Total Expenditures and Transfers
		General Government	Fire Protection	Road and Bridge	Water and Sewer	All Other*		General Government	Fire Protection	Road and Bridge	Water and Sewer	All Other*		Principal Payments	Interest Payments			
CASS (continued)																		
PONTO LAKE	571	13,419	19,151	16,627	---	6,583	55,780	---	---	11,405	---	---	11,405	---	---	67,185	28,311	95,496
POPLAR	218	3,197	1,841	11,408	---	3,712	20,158	---	---	7,560	---	---	7,560	---	---	27,718	---	27,718
POWERS	692	24,954	20,491	42,980	---	---	88,425	---	---	8,076	---	---	8,076	---	---	96,501	26,338	122,839
REMER	176	3,934	1,843	5,692	---	500	11,969	---	---	---	---	---	---	---	---	11,969	---	11,969
ROGERS	45	4,078	3,300	3,117	---	3,406	13,901	---	---	10,919	---	---	10,919	---	---	24,820	---	24,820
SALEM	106	5,582	---	1,020	---	400	7,002	---	---	---	---	---	---	---	---	7,002	---	7,002
SHINGOBEE	1572	93,049	18,866	133,674	314,382	37,040	597,011	---	---	484,311	---	---	484,311	---	7,762	1,089,084	187,106	1,276,190
SLATER [1]	237	---	---	---	---	---	---	---	---	---	---	---	---	---	---	---	---	---
SMOKEY HOLLOW	65	8,686	937	5,358	---	500	15,481	---	---	---	---	---	---	---	---	15,481	---	15,481
SYLVAN	1668	45,707	18,695	168,723	---	3,816	236,941	5,505	---	118,866	---	---	124,371	3,605	906	365,823	69,123	434,946
THUNDER LAKE	218	17,429	14,004	12,649	---	2,000	46,082	---	---	18,746	---	---	18,746	---	---	64,828	---	64,828
TORREY	120	1,844	1,725	5,085	---	---	8,654	---	---	---	---	---	---	---	---	8,654	---	8,654
TRELIPE	150	10,415	3,808	14,173	---	7,232	35,628	---	---	---	---	---	---	---	---	35,628	12,442	48,070
TURTLE LAKE	617	20,077	12,070	42,128	---	10,398	84,673	---	---	9,878	---	---	9,878	---	---	94,551	---	94,551
WABEDO	380	16,090	15,008	60,346	---	---	91,444	---	---	---	---	---	---	5,205	420	97,069	29,000	126,069
WALDEN	392	10,532	5,289	22,031	---	---	37,852	---	---	6,260	---	---	6,260	---	---	44,112	---	44,112
WILKINSON	246	13,819	1,853	7,960	---	---	23,632	---	---	11,323	---	---	11,323	---	---	34,955	---	34,955
WILSON	499	18,082	7,389	16,228	---	---	41,699	325	---	53,656	---	---	53,981	---	---	95,680	65,142	160,822
WOODROW	576	24,769	30,379	56,416	---	---	111,564	---	---	12,144	---	---	12,144	---	---	123,708	8,000	131,708
COUNTY TOTAL	18,376	752,875	341,716	1,137,353	314,382	148,379	2,694,705	6,815	3,404	1,021,191	---	---	1,031,410	56,732	14,291	3,797,138	524,462	4,321,600
CHIPPEWA																		
BIG BEND	313	12,883	2,457	38,530	---	600	54,470	---	---	---	---	---	---	---	---	54,470	---	54,470
CRATE [1]	275	---	---	---	---	---	---	---	---	---	---	---	---	---	---	---	---	---
GRACE	135	5,701	3,177	44,292	---	2,252	55,422	3,503	---	---	---	---	3,503	---	---	58,925	15,000	73,925
GRANITE FALLS [2]	245	---	---	---	---	---	---	---	---	---	---	---	---	---	---	---	---	---
HAVELock	188	14,480	3,663	46,783	---	597	65,523	---	---	---	---	---	---	---	---	65,523	---	65,523
KRAGERO	181	9,161	2,339	33,493	---	1,000	45,993	---	---	---	---	---	---	---	---	45,993	---	45,993
LEENTHROP	297	37,134	3,279	21,742	---	---	62,155	---	---	---	---	---	---	---	---	62,155	---	62,155
LONE TREE	247	13,044	5,894	66,135	---	---	85,073	---	905	15,529	---	---	16,434	---	---	101,507	---	101,507
LOURISTON	225	9,044	4,487	54,079	---	3,172	70,782	---	---	---	---	---	---	---	---	70,782	---	70,782
MANDT	202	12,526	1,762	65,686	---	---	79,974	---	---	---	---	---	---	---	---	79,974	---	79,974
RHEIDERLAND	308	8,722	4,393	41,712	---	3,040	57,867	---	---	---	---	---	---	---	---	57,867	---	57,867
ROSEWOOD [1]	360	---	---	---	---	---	---	---	---	---	---	---	---	---	---	---	---	---
SPARTA	893	18,464	10,428	95,909	---	1,910	126,711	---	---	---	---	---	---	7,446	1,523	135,680	---	135,680
STONEHAM	295	7,483	4,700	23,159	---	2,843	38,185	---	---	12,780	---	---	12,780	---	---	50,965	---	50,965
TUNSBURG	227	4,757	3,041	16,206	---	8,994	32,998	---	---	14,461	---	---	14,461	---	---	47,459	---	47,459
WOODS	258	9,766	6,547	59,655	---	1,359	77,327	---	---	---	---	---	---	---	---	77,327	---	77,327
COUNTY TOTAL	4,649	163,165	56,167	607,381	---	25,767	852,480	3,503	905	42,770	---	---	47,178	7,446	1,523	908,627	15,000	923,627
CHISAGO																		
AMADOR	777	26,424	53,128	22,745	---	6,146	108,443	2,232	---	36,656	---	---	38,888	---	---	147,331	---	147,331
CHISAGO LAKE	4185	29,337	72,053	171,761	---	4,686	277,837	300	---	---	---	---	300	65,000	8,642	351,779	83,466	435,245
FISH LAKE	1616	24,798	12,833	114,453	---	---	152,084	---	---	29,081	---	---	29,081	---	---	181,165	---	181,165
FRANCONIA	1521	71,463	46,784	41,546	---	4,005	163,798	---	---	36,454	---	---	36,454	7,500	3,549	211,301	---	211,301
LENT	2664	47,440	50,962	206,234	---	15,220	319,856	---	83,627	41,862	---	---	125,489	---	---	445,345	---	445,345
NESSSEL	1706	34,384	34,661	134,886	---	---	203,931	---	---	---	---	---	---	---	---	203,931	25,000	228,931
RUSHSEBA	813	18,763	9,466	63,331	---	2,794	94,354	---	---	---	---	---	---	---	---	94,354	---	94,354
SHAFFER	921	17,161	17,808	57,580	---	21,844	114,393	---	---	---	---	---	---	5,000	---	119,393	---	119,393
SUNRISE	1582	63,281	22,914	91,532	---	20,288	198,015	7,737	---	4,350	---	---	12,087	---	---	210,102	---	210,102
WYOMING	5195	227,105	88,551	233,327	---	16,721	565,704	5,000	---	149,417	---	4,816	159,233	105,084	26,009	856,030	16,756	872,786
COUNTY TOTAL	20,980	560,156	409,160	1,137,395	---	91,704	2,198,415	15,269	83,627	297,820	---	4,816	401,532	182,584	38,200	2,820,731	125,222	2,945,953

[1] Failed to report in time for this publication

[2] Incomplete report submitted

* Includes All Other Public Safety expenditures.

**Table 4
Classification of Expenditures
For the Year Ended December 31, 1999**

Name of Town	Pop.	Current Expenditures					Total Current Expenditures	Capital Outlay					Total Capital Outlay	Debt Service		Total Expenditures	Transfers Out	Total Expenditures and Transfers
		General Government	Fire Protection	Road and Bridge	Water and Sewer	All Other*		General Government	Fire Protection	Road and Bridge	Water and Sewer	All Other*		Principal Payments	Interest Payments			
CLAY																		
ALLIANCE	249	6,691	3,288	21,948	---	1,500	33,427	16,123	---	---	---	16,123	---	---	49,550	---	---	49,550
BARNESVILLE	173	14,423	2,533	22,026	---	---	38,982	---	---	---	---	---	---	---	38,982	15,000	---	53,982
CROMWELL	326	10,677	2,455	40,482	---	2,261	55,875	---	---	---	---	---	---	---	55,875	---	---	55,875
EGLON	424	10,277	2,455	16,045	---	4,758	33,535	---	25,953	---	---	25,953	---	---	59,488	---	---	59,488
ELKTON	342	8,011	3,697	30,620	---	3,310	45,638	---	7,845	---	---	7,845	---	---	53,483	---	---	53,483
ELMWOOD	393	4,031	8,915	29,543	---	5,636	48,125	---	---	---	---	---	---	---	48,125	10,190	---	58,315
FELTON	96	5,467	1,500	39,987	---	---	46,954	---	---	---	---	---	---	---	46,954	---	---	46,954
FLOWING	104	6,832	3,000	15,379	---	1,000	26,211	---	6,081	---	---	6,081	---	---	32,292	---	---	32,292
GEORGETOWN	184	3,570	3,000	42,541	---	6,646	55,757	---	885	---	---	885	---	---	56,642	---	---	56,642
GLYNDON	308	6,385	4,988	16,224	---	1,634	29,231	---	---	---	---	---	---	---	29,231	---	---	29,231
GOOSE PRAIRIE	201	5,456	2,832	21,726	---	5,073	35,087	---	---	---	---	---	---	---	35,087	---	---	35,087
HAGEN	195	7,163	2,328	18,839	---	4,579	32,909	---	---	---	---	---	---	---	32,909	---	---	32,909
HAWLEY	476	6,971	2,455	30,639	---	3,261	43,326	---	6,356	---	4,197	10,553	---	---	53,879	---	---	53,879
HIGHLAND GROVE [1]	306	---	---	---	---	---	---	---	---	---	---	---	---	---	---	---	---	---
HOLY CROSS [1]	142	---	---	---	---	---	---	---	---	---	---	---	---	---	---	---	---	---
HUMBOLDT	265	10,503	3,127	17,941	---	---	31,571	---	---	---	---	---	---	---	31,571	718	---	32,289
KEENE	154	5,456	2,327	27,150	---	123	35,056	---	---	---	---	---	---	---	35,056	---	---	35,056
KRAGNES [1]	348	---	---	---	---	---	---	---	---	---	---	---	---	---	---	---	---	---
KURTZ	327	9,001	7,087	28,903	---	1,020	46,011	---	5,826	---	---	5,826	---	---	51,837	---	---	51,837
MOLAND	324	4,026	4,488	16,724	---	4,408	29,646	---	---	---	---	---	---	---	29,646	4,446	---	34,092
MOORHEAD	467	8,959	10,397	14,580	---	---	33,936	---	---	---	---	---	---	---	33,936	---	---	33,936
MORKEN	193	9,708	4,026	39,701	---	42	53,477	---	---	---	---	---	---	---	53,477	---	---	53,477
OAKPORT	1596	31,438	23,236	61,543	---	---	116,217	---	4,190	---	319,081	323,271	2,505,000	510,586	3,455,074	---	---	3,455,074
PARKE	518	18,519	2,455	40,169	---	10,024	71,167	---	10,125	---	---	10,125	10,299	902	92,493	---	---	92,493
RIVERTON	451	16,955	4,988	24,253	---	514	46,710	---	---	---	---	---	---	---	46,710	---	---	46,710
SKREE	162	8,847	2,700	22,282	---	1,520	35,349	---	---	---	---	---	---	---	35,349	---	---	35,349
SPRING PRAIRIE	368	2,913	3,927	20,919	---	3,835	31,594	---	---	---	---	---	---	---	31,594	---	---	31,594
TANSEM	234	10,180	3,646	17,481	---	---	31,307	---	7,739	---	---	7,739	---	---	39,046	---	---	39,046
ULEN	179	4,936	2,478	23,210	---	3,250	33,874	---	27,924	---	---	27,924	11,278	145	73,221	---	---	73,221
VIDING	134	18,223	3,000	46,886	---	---	68,109	---	---	---	---	---	---	---	68,109	---	---	68,109
COUNTY TOTAL	9,639	255,618	121,328	747,741	---	64,394	1,189,081	16,123	---	102,924	---	323,278	442,325	2,526,577	511,633	4,669,616	30,354	4,699,970
CLEARWATER																		
BEAR CREEK	115	5,566	3,943	6,537	---	317	16,363	---	7,125	---	---	7,125	---	---	23,488	---	---	23,488
CLOVER	112	638	812	4,006	---	775	6,231	---	715	---	236	951	---	---	7,182	---	---	7,182
COPLEY	827	5,630	12,652	9,889	---	---	28,171	---	---	25,255	---	25,255	---	---	53,426	---	---	53,426
DUDLEY	315	5,836	3,509	15,015	---	9,481	33,841	---	---	---	---	---	---	---	33,841	---	---	33,841
EDDY	369	5,151	2,326	24,764	---	365	32,606	---	---	---	---	---	---	---	32,606	---	---	32,606
FALK	260	5,936	4,456	14,908	---	1,140	26,440	---	600	---	---	600	---	---	27,040	---	---	27,040
GREENWOOD	81	5,543	2,425	5,855	---	2,535	16,358	---	2,776	---	---	2,776	---	---	19,134	---	---	19,134
HANGAARD [1]	10	---	---	---	---	---	---	---	---	---	---	---	---	---	---	---	---	---
HOLST	341	9,754	3,749	28,535	---	884	42,922	---	---	---	---	---	---	---	42,922	---	---	42,922
ITASCA	157	4,067	3,300	17,659	---	847	25,873	---	---	---	---	---	---	---	25,873	---	---	25,873
LA PRAIRIE	337	6,015	2,759	3,765	---	7,591	20,130	---	---	---	---	---	---	---	20,130	---	---	20,130
LEON	329	13,264	15,851	42,531	---	---	71,646	---	---	---	---	---	---	---	71,646	---	---	71,646
MINERVA [1]	262	---	---	---	---	---	---	---	---	---	---	---	---	---	---	---	---	---
MOOSE CREEK	208	6,699	4,218	3,489	---	---	14,406	---	---	3,266	---	3,266	---	---	17,672	---	---	17,672
NORA	440	7,782	7,213	18,352	---	1,253	34,600	---	---	---	---	---	---	---	34,600	---	---	34,600
PINE LAKE	356	15,587	8,203	22,273	---	---	46,063	---	490	---	---	490	---	---	46,553	---	---	46,553
POPPLE	484	7,792	7,947	23,953	---	---	39,692	---	2,563	---	---	2,563	---	---	42,255	---	---	42,255
RICE	122	4,125	2,814	7,548	---	2,380	16,867	---	---	---	---	---	---	---	16,867	---	---	16,867
SHEVLIN	397	9,891	7,800	12,484	---	1,125	31,300	---	---	---	---	---	---	---	31,300	---	---	31,300
SINCLAIR	175	7,445	2,254	23,117	---	420	33,236	---	---	---	---	---	---	---	33,236	---	---	33,236
WINSOR	147	6,565	4,124	17,594	---	---	28,283	---	792	---	---	792	5,259	741	35,075	---	---	35,075
COUNTY TOTAL	5,844	133,286	100,355	302,274	---	29,113	565,028	---	715	42,867	---	236	43,818	5,259	741	614,846	---	614,846

[1] Failed to report in time for this publication

[2] Incomplete report submitted

* Includes All Other Public Safety expenditures.

**Table 4
Classification of Expenditures
For the Year Ended December 31, 1999**

Name of Town	Pop.	Current Expenditures					Total Current Expenditures	Capital Outlay					Total Capital Outlay	Debt Service		Total Expenditures	Transfers Out	Total Expenditures and Transfers	
		General Government	Fire Protection	Road and Bridge	Water and Sewer	All Other*		General Government	Fire Protection	Road and Bridge	Water and Sewer	All Other*		Principal Payments	Interest Payments				
COOK																			
LUTSEN [1]	330	---	---	---	---	---	---	---	---	---	---	---	---	---	---	---	---	---	
SCHROEDER	184	70,225	8,152	8,101	---	10,372	96,850	---	---	---	---	---	---	---	---	---	96,850	42,900	139,750
TOFTE	243	15,677	13,157	740	---	7,905	37,479	---	5,667	---	---	---	5,667	---	---	---	43,146	---	43,146
COUNTY TOTAL	757	85,902	21,309	8,841	---	18,277	134,329	---	5,667	---	---	---	5,667	---	---	---	139,996	42,900	182,896
COTTONWOOD																			
AMBOY	212	12,101	3,550	37,068	---	888	53,607	---	---	---	---	---	---	17,336	3,721	---	74,664	---	74,664
AMO	168	4,298	3,765	20,142	---	12,507	40,712	---	---	---	---	---	---	20,000	---	---	60,712	---	60,712
ANN [1]	217	---	---	---	---	---	---	---	---	---	---	---	---	---	---	---	---	---	---
CARSON	343	6,954	4,410	34,194	---	7,400	52,958	---	---	---	---	---	---	---	---	---	52,958	---	52,958
DALE [1]	169	---	---	---	---	---	---	---	---	---	---	---	---	---	---	---	---	---	---
DELTON	165	5,324	3,050	57,894	---	1,794	68,062	---	---	---	---	---	---	---	---	---	68,062	---	68,062
GERMANTOWN	254	8,235	3,485	26,071	---	250	38,041	---	847	14,400	---	---	15,247	---	---	---	53,288	---	53,288
GREAT BEND	455	13,056	4,913	28,468	---	5,398	51,835	264	---	25,569	---	---	25,833	---	3,749	---	81,417	---	81,417
HIGHWATER	195	8,037	4,140	24,966	---	---	37,143	---	---	---	---	---	---	19,000	1,432	---	57,575	---	57,575
LAKESIDE	261	4,190	4,795	5,437	---	2,998	17,420	---	---	17,721	---	---	17,721	---	---	---	35,141	---	35,141
MIDWAY	294	8,554	3,325	45,342	---	1,516	58,737	---	---	3,202	---	---	3,202	---	---	---	61,939	---	61,939
MOUNTAIN LAKE	461	36,225	3,420	23,129	---	2,084	64,858	---	---	26,676	---	---	26,676	---	---	---	91,534	---	91,534
ROSEHILL	197	6,225	3,100	30,002	---	5,381	44,708	---	---	---	---	---	---	---	---	---	44,708	---	44,708
SELMA	274	13,545	2,995	10,416	---	1,220	28,176	---	---	69,294	---	---	69,294	---	---	---	97,470	---	97,470
SOUTHBROOK	132	4,539	4,410	30,044	---	1,827	40,820	---	---	---	---	---	---	---	---	---	40,820	---	40,820
SPRINGFIELD	201	10,987	4,905	11,777	---	615	28,284	---	---	---	---	---	---	---	---	---	28,284	---	28,284
STORDEN	237	11,597	3,480	26,626	---	1,650	43,353	---	---	18,865	---	---	18,865	---	---	---	62,218	---	62,218
WESTBROOK	259	10,036	3,470	30,723	---	1,180	45,409	---	---	---	---	---	---	---	---	---	45,409	---	45,409
COUNTY TOTAL	4,494	163,903	61,213	442,299	---	46,708	714,123	264	847	175,727	---	---	176,838	56,336	8,902	---	956,199	---	956,199
CROW WING																			
BAY LAKE	855	21,105	34,365	139,414	---	3,070	197,954	9,542	---	---	---	---	9,542	---	---	---	207,496	---	207,496
CENTER	684	73,355	12,652	31,177	---	---	117,184	---	---	---	---	---	---	---	---	---	117,184	---	117,184
CROW WING	1351	29,943	15,087	63,178	---	---	108,208	90,311	128	508	---	---	90,947	---	---	---	199,155	---	199,155
DAGGETT BROOK	458	9,428	3,180	31,893	---	108	44,609	---	---	28,061	---	---	28,061	---	---	---	72,670	---	72,670
DEERWOOD	1152	28,139	19,397	107,777	---	6,537	161,850	---	---	---	---	---	---	---	---	---	161,850	---	161,850
FAIRFIELD	318	15,197	4,245	10,410	---	---	29,852	---	---	15,368	---	---	15,368	---	---	---	45,220	---	45,220
FORT RIPLEY	629	13,840	7,885	32,760	---	1,716	56,201	---	---	27,902	---	---	27,902	15,159	2,202	---	101,464	---	101,464
GAIL LAKE	97	3,615	2,604	2,384	---	---	8,603	---	---	2,389	---	---	2,389	---	---	---	10,992	---	10,992
GARRISON	656	16,044	15,202	75,663	---	5,122	112,031	---	---	30,000	---	---	30,000	---	---	---	142,031	---	142,031
IDEAL	868	62,649	50,204	93,366	---	42,502	248,721	8,593	11,981	97,481	---	1,090	119,145	---	---	---	367,866	61,935	429,801
IRONDALE	1034	33,794	18,803	194,727	---	9,312	256,636	186	---	13,484	---	40,270	53,940	---	---	---	310,576	---	310,576
JENKINS	355	10,018	10,329	59,393	---	1,075	80,815	---	---	---	---	---	---	---	---	---	80,815	---	80,815
LAKE EDWARD	1789	36,756	36,559	26,052	---	3,016	102,383	---	---	177,314	---	---	177,314	---	---	---	279,697	74,452	354,149
LITTLE PINE	106	7,962	1,575	5,390	---	559	15,486	---	---	12,094	---	---	12,094	---	---	---	27,580	---	27,580
LONG LAKE	992	16,828	17,694	38,895	---	---	73,417	59,777	---	8,477	---	---	68,254	3,051	706	---	145,428	---	145,428
MAPLE GROVE	666	8,213	11,531	51,376	---	5,574	76,694	---	---	---	---	---	---	---	---	---	76,694	---	76,694
MISSION	614	59,696	68,107	44,948	---	35,085	207,836	---	8,686	68,217	---	---	76,903	---	---	---	284,739	---	284,739
NOKAY LAKE	680	20,177	10,056	23,187	---	3,606	57,026	---	---	15,039	---	---	15,039	---	---	---	72,065	---	72,065
OAK LAWN	1699	27,008	26,813	117,466	---	---	171,287	---	---	87,243	---	---	87,243	---	---	---	258,530	---	258,530
PELICAN [1]	302	---	---	---	---	---	---	---	---	---	---	---	---	---	---	---	---	---	---
PERRY LAKE	248	7,030	4,571	19,630	---	---	31,231	---	---	15,000	---	---	15,000	---	---	---	46,231	---	46,231
PLATTE LAKE	314	3,562	2,550	26,477	---	2,366	34,955	---	---	---	---	---	---	---	---	---	34,955	---	34,955
RABBIT LAKE	311	9,236	5,836	23,919	---	---	38,991	---	---	---	---	---	---	---	---	---	38,991	10,000	48,991
ROOSEVELT	438	31,113	10,902	56,420	---	9,272	107,707	8,940	---	---	---	---	8,940	---	---	---	116,647	20,000	136,647
ROSS LAKE	140	15,132	4,488	30,412	---	---	50,032	---	---	3,059	---	---	3,059	---	---	---	53,091	15,000	68,091
SIBLEY	869	78,794	12,236	16,041	---	26,255	133,326	---	---	77,097	---	---	77,097	---	---	---	210,423	---	210,423

[1] Failed to report in time for this publication

[2] Incomplete report submitted

* Includes All Other Public Safety expenditures.

**Table 4
Classification of Expenditures
For the Year Ended December 31, 1999**

Name of Town	Pop.	Current Expenditures					Total Current Expenditures	Capital Outlay					Total Capital Outlay	Debt Service		Total Expenditures	Transfers Out	Total Expenditures and Transfers
		General	Fire	Road	Water	All		General	Fire	Road	Water	All		Principal	Interest			
		Government	Protection	and Bridge	and Sewer	Other*		Government	Protection	and Bridge	and Sewer	Other*		Payments	Payments			
CROW WING (continued)																		
ST. MATTHIAS	521	5,855	6,846	21,995	---	4,184	38,880	---	---	7,969	---	---	7,969	---	---	46,849	---	46,849
TIMOTHY	170	8,416	6,026	14,657	---	1,264	30,363	2,280	---	---	---	---	2,280	---	---	32,643	---	32,643
WOLFORD	305	13,781	6,712	21,111	---	11,184	52,788	---	---	---	---	---	---	---	---	52,788	---	52,788
COUNTY TOTAL	18,621	666,686	426,455	1,380,118	---	171,807	2,645,066	179,629	20,795	686,702	---	41,360	928,486	18,210	2,908	3,594,670	181,387	3,776,057
DAKOTA																		
CASTLE ROCK [1]	1622	---	---	---	---	---	---	---	---	---	---	---	---	---	---	---	---	---
DOUGLAS	768	62,954	16,695	96,234	---	---	175,883	---	---	---	---	---	---	---	---	175,883	---	175,883
EMPIRE	1599	91,326	31,405	132,741	120,133	130,795	506,400	---	---	41,903	171,945	112,642	326,490	---	---	832,890	270,000	1,102,890
EUREKA	1607	444	53,192	137,144	---	5,310	196,090	---	---	---	---	---	---	---	---	196,090	---	196,090
GREENVALE	726	23,911	7,750	77,063	---	3,032	111,756	---	---	---	---	---	---	---	---	111,756	---	111,756
HAMPTON	958	18,991	16,262	74,160	---	6,339	115,752	---	---	---	---	---	---	---	---	115,752	---	115,752
MARSHAN	1384	33,570	---	74,292	---	3,609	111,471	---	---	25,163	---	---	25,163	35,342	8,867	180,843	---	180,843
NININGER	889	185,916	---	20,606	---	6,266	212,788	---	---	14,670	---	---	14,670	---	---	227,458	---	227,458
RANDOLPH	566	21,188	10,173	14,914	---	---	46,275	---	---	2,277	---	---	2,277	---	---	48,552	---	48,552
RAVENNA	2443	66,966	---	150,492	---	374	217,832	---	---	---	---	---	---	49,254	6,417	273,503	100	273,603
SCIOTA	330	9,431	7,043	19,067	---	---	35,541	---	---	246	---	---	246	---	---	35,787	---	35,787
VERMILLION	1332	59,685	---	103,820	---	512	164,017	---	---	---	---	---	---	3,481	1,534	169,032	---	169,032
WATERFORD	517	20,948	8,342	30,847	---	1,937	62,074	---	---	---	---	---	---	7,117	1,842	71,033	---	71,033
COUNTY TOTAL	14,741	595,330	150,862	931,380	120,133	158,174	1,955,879	---	---	84,259	171,945	112,642	368,846	95,194	18,660	2,438,579	270,100	2,708,679
DODGE																		
ASHLAND	432	8,226	1,680	43,202	---	60	53,168	---	---	990	---	---	990	---	---	54,158	---	54,158
CANISTEO	638	29,281	10,530	51,787	---	---	91,598	67,175	---	---	---	---	67,175	14,006	9,828	182,607	46,000	228,607
CLAREMONT	482	13,181	4,459	39,027	---	10,765	67,432	---	---	21,422	---	---	21,422	---	---	88,854	---	88,854
CONCORD	580	20,364	10,260	61,441	---	20,249	112,314	---	---	2,102	---	---	2,102	55,000	---	169,416	---	169,416
ELLINGTON	311	25,649	6,429	47,398	---	---	79,476	3,093	---	---	---	---	3,093	---	---	82,569	---	82,569
HAYFIELD	397	13,488	3,600	32,659	---	820	50,567	---	---	10,503	---	---	10,503	---	---	61,070	---	61,070
MANTORVILLE	1460	11,388	25,715	74,027	---	18,715	129,845	---	---	65,620	---	7,500	73,120	---	---	202,965	---	202,965
MILTON	711	25,190	10,043	69,434	---	449	105,116	---	---	---	---	---	---	---	---	105,116	---	105,116
RIPLEY	205	17,148	5,009	16,314	---	1,350	39,821	---	---	12,367	---	---	12,367	1,300	1	53,489	160	53,649
VERNON	613	17,353	3,600	37,164	---	2,720	60,837	---	---	---	---	---	---	4,501	4,499	69,837	---	69,837
WASIOJA	941	28,369	18,040	55,431	---	967	102,807	---	---	166,962	---	---	166,962	---	1,333	271,102	---	271,102
WESTFIELD	431	32,480	3,600	56,626	---	24,789	117,495	---	---	5,706	---	---	5,706	4,684	---	127,885	---	127,885
COUNTY TOTAL	7,201	242,117	102,965	584,510	---	80,884	1,010,476	70,268	---	285,672	---	7,500	363,440	79,491	15,661	1,469,068	46,160	1,515,228
DOUGLAS																		
ALEXANDRIA	4745	74,731	68,644	159,582	---	152,818	455,775	1,469	---	189,031	---	13,852	204,352	---	---	660,127	66,974	727,101
BELLE RIVER	379	17,366	9,991	13,020	---	---	40,377	---	---	---	---	---	---	---	---	40,377	---	40,377
BRANDON	658	23,467	14,500	11,935	---	23,489	73,391	---	---	---	---	---	---	---	---	73,391	---	73,391
CARLOS	1702	34,467	25,268	71,577	48,335	14,476	194,123	---	---	30,928	---	---	30,928	---	---	225,051	40,000	265,051
EVANSVILLE	271	7,717	5,412	27,810	---	---	40,939	---	---	---	---	---	---	---	---	40,939	---	40,939
HOLMES CITY	694	17,755	12,527	39,750	---	3,426	73,458	---	---	---	---	---	---	---	---	73,458	3,500	76,958
HUDSON	740	12,097	24,418	56,755	1,687	11,290	106,247	---	---	87,956	---	---	87,956	---	---	194,203	---	194,203
IDA	981	48,595	18,069	62,772	---	---	129,436	---	---	42,922	---	---	42,922	---	---	172,358	20,000	192,358
LA GRAND	3761	72,358	53,392	253,729	---	131,407	510,886	---	---	---	---	64,446	64,446	---	---	575,332	---	575,332
LAKE MARY	944	59,083	17,848	29,529	---	380	106,840	---	---	---	---	316,034	316,034	---	---	422,874	114,430	537,304
LEAF VALLEY	461	19,471	28,227	36,923	---	1,161	85,782	---	---	---	---	---	---	---	---	85,782	---	85,782
LUND	331	13,021	4,111	26,983	---	2,060	46,175	---	---	---	---	8,386	8,386	---	---	54,561	---	54,561
MILLERVILLE	337	9,804	4,820	34,961	---	2,404	51,989	---	---	1,220	---	---	1,220	12,000	2,744	67,953	---	67,953
MILTONA	792	24,210	23,937	47,312	---	80	95,539	---	---	---	---	---	---	---	---	95,539	---	95,539
MOE	596	33,270	16,000	52,476	---	958	102,704	---	---	38,066	---	---	38,066	10,241	9,522	160,533	---	160,533
ORANGE	385	10,558	5,374	7,000	---	15,910	38,842	---	---	---	---	---	---	---	---	38,842	---	38,842
OSAKIS	616	20,975	10,695	92,764	---	387	124,821	---	---	---	---	---	---	---	---	124,821	---	124,821

[1] Failed to report in time for this publication

[2] Incomplete report submitted

* Includes All Other Public Safety expenditures.

**Table 4
Classification of Expenditures
For the Year Ended December 31, 1999**

Name of Town	Pop.	Current Expenditures					Total Current Expenditures	Capital Outlay					Total Capital Outlay	Debt Service		Total Expenditures	Transfers Out	Total Expenditures and Transfers
		General Government	Fire Protection	Road and Bridge	Water and Sewer	All Other*		General Government	Fire Protection	Road and Bridge	Water and Sewer	All Other*		Principal Payments	Interest Payments			
DOUGLAS (continued)																		
SOLEM	260	5,317	4,938	27,147	---	2,279	39,681	---	---	---	---	---	---	---	---	39,681	---	39,681
SPRUCE HILL	415	10,761	4,524	21,511	---	---	36,796	---	---	---	---	---	---	---	---	36,796	---	36,796
URNESS	256	12,646	5,779	26,499	---	---	44,924	---	---	6,178	---	---	6,178	---	---	51,102	7,295	58,397
COUNTY TOTAL	19,324	527,669	358,474	1,100,035	50,022	362,525	2,398,725	1,469	---	396,301	---	402,718	800,488	22,241	12,266	3,233,720	252,199	3,485,919
FARIBAULT																		
BARBER	307	5,583	3,862	56,257	---	13,239	78,941	---	---	---	---	---	---	---	---	78,941	---	78,941
BLUE EARTH CITY	466	9,550	3,761	68,616	---	2,265	84,192	---	5,834	22,084	---	---	27,918	---	---	112,110	---	112,110
BRUSH CREEK	228	8,496	3,140	32,344	---	---	43,980	---	---	---	---	---	---	---	---	43,980	---	43,980
CLARK	443	13,122	3,960	40,241	---	2,284	59,607	---	1,148	---	---	---	1,148	---	---	60,755	---	60,755
DELANVAN	238	18,227	3,396	67,712	---	236	89,571	639	---	---	---	---	639	---	---	90,210	---	90,210
DUNBAR [1]	365	---	---	---	---	---	---	---	---	---	---	---	---	---	---	---	---	---
ELMORE	214	6,140	5,950	40,495	---	2,025	54,610	---	---	16,954	---	---	16,954	---	---	71,564	---	71,564
EMERALD	246	10,210	1,800	40,204	---	500	52,714	---	---	7,645	---	---	7,645	---	---	60,359	---	60,359
FOSTER	319	8,716	---	42,135	---	1,901	52,752	5,481	---	14,984	---	---	20,465	---	---	73,217	---	73,217
JO DAVIESS	294	12,434	10,562	52,891	---	---	75,887	---	---	13,609	---	---	13,609	---	---	89,496	---	89,496
KIESTER	303	5,897	3,600	46,642	---	4,641	60,780	---	---	---	---	---	---	---	---	60,780	---	60,780
LURA	225	9,977	9,702	34,209	---	---	53,888	---	---	---	---	---	---	---	---	53,888	---	53,888
MINNESOTA LAKE	247	10,480	2,477	20,270	---	---	33,227	---	---	17,260	---	---	17,260	---	---	50,487	---	50,487
PILOT GROVE	170	3,000	9,792	48,583	---	2,277	63,652	---	---	10,361	---	---	10,361	---	---	74,013	---	74,013
PRESCOTT	232	8,652	3,857	59,581	---	18,619	90,709	---	---	---	---	---	---	---	---	90,709	---	90,709
ROME	194	8,542	2,797	35,047	---	16,004	62,390	---	---	27,338	---	---	27,338	---	---	89,728	---	89,728
SEELY	237	10,803	3,600	46,459	---	---	60,862	---	---	---	---	---	---	---	---	60,862	---	60,862
VERONA	484	8,221	5,977	70,767	---	2,943	87,908	---	---	---	---	---	---	---	---	87,908	---	87,908
WALNUT LAKE [1]	274	---	---	---	---	---	---	---	---	---	---	---	---	---	---	---	---	---
WINNEBAGO	223	2,309	3,960	57,660	---	13,451	77,380	---	---	---	---	---	---	---	---	77,380	---	77,380
COUNTY TOTAL	5,709	160,359	82,193	860,113	---	80,385	1,183,050	6,120	6,982	130,235	---	---	143,337	---	---	1,326,387	---	1,326,387
FILLMORE																		
AMHERST [1]	407	---	---	---	---	---	---	---	---	---	---	---	---	---	---	---	---	---
ARENDAHL	337	14,980	4,906	32,741	---	3,151	55,778	---	4,146	67,110	---	---	71,256	---	---	127,034	---	127,034
BEAVER	229	14,883	3,550	88,825	---	795	108,053	---	---	---	---	270	270	---	---	108,323	---	108,323
BLOOMFIELD	415	13,388	4,020	66,186	---	---	83,594	---	1,680	1,785	---	---	3,465	---	---	87,059	---	87,059
BRISTOL	392	18,745	7,667	71,268	---	2,160	99,840	---	---	16,713	---	---	16,713	---	---	116,553	---	116,553
CANTON	607	25,302	---	40,022	---	1,803	67,127	---	---	49,490	---	---	49,490	1,833	490	118,940	---	118,940
CARIMONA	327	16,053	6,815	58,654	---	4,799	86,321	---	---	106	---	---	106	---	---	86,427	173,049	259,476
CARROLTON	326	14,058	15,386	46,941	---	3,930	80,315	---	---	36,898	---	---	36,898	---	---	117,213	---	117,213
CHATFIELD	449	5,103	6,402	47,136	---	11,847	70,488	---	---	---	---	---	---	---	---	70,488	---	70,488
FILLMORE	459	31,435	5,700	18,691	---	6,117	61,943	---	---	34,384	---	---	34,384	---	---	96,327	---	96,327
FORESTVILLE	392	12,974	6,393	59,637	---	648	79,652	---	---	505	---	---	505	---	---	80,157	---	80,157
FOUNTAIN	325	11,417	6,961	25,087	---	2,955	46,420	---	17,680	21,307	---	---	38,987	---	---	85,407	---	85,407
HARMONY	416	9,560	8,960	25,316	---	1,339	45,175	11,904	---	10,697	---	---	22,601	---	---	67,776	---	67,776
HOLT	235	9,812	9,356	42,431	---	1,752	63,351	---	---	13,876	---	---	13,876	---	---	77,227	---	77,227
JORDAN	379	7,327	4,185	40,179	---	2,914	54,605	---	---	333	---	---	333	---	---	54,938	---	54,938
NEWBURG	467	15,853	---	153,771	---	59	169,683	---	---	---	---	---	---	---	---	169,683	---	169,683
NORWAY	304	14,934	3,582	41,598	---	1,340	61,454	---	---	---	---	---	---	---	---	61,454	---	61,454
PILOT MOUND	362	15,074	11,409	27,787	---	2,300	56,570	---	73,038	---	---	---	73,038	7,402	---	137,010	---	137,010
PREBLE [1]	232	---	---	---	---	---	---	---	---	---	---	---	---	---	---	---	---	---
PRESTON	356	4,428	6,815	25,988	---	9,659	46,890	---	---	16,060	---	---	16,060	---	---	62,950	---	62,950
SPRING VALLEY	584	13,892	6,495	34,425	---	3,100	57,912	150	4,330	---	---	---	4,480	---	---	62,392	---	62,392
SUMNER	451	18,954	8,565	64,090	---	---	91,609	---	---	---	---	---	---	4,478	3	96,090	---	96,090
YORK	349	18,343	3,054	56,011	---	1,912	79,320	---	---	40,901	---	---	40,901	---	---	120,221	1,144	121,365
COUNTY TOTAL	8,800	306,515	130,221	1,066,784	---	62,580	1,566,100	12,054	100,874	310,165	---	270	423,363	13,713	493	2,003,669	174,193	2,177,862

[1] Failed to report in time for this publication

[2] Incomplete report submitted

* Includes All Other Public Safety expenditures.

**Table 4
Classification of Expenditures
For the Year Ended December 31, 1999**

Name of Town	Pop.	Current Expenditures					Total Current Expenditures	Capital Outlay					Total Capital Outlay	Debt Service		Total Expenditures	Transfers Out	Total Expenditures and Transfers
		General Government	Fire Protection	Road and Bridge	Water and Sewer	All Other*		General Government	Fire Protection	Road and Bridge	Water and Sewer	All Other*		Principal Payments	Interest Payments			
FREEBORN																		
ALBERT LEA [1]	880	---	---	---	---	---	---	---	---	---	---	---	---	---	---	---	---	---
ALDEN	345	5,225	6,288	41,185	---	1,383	54,081	---	---	---	---	---	---	---	---	---	---	54,081
BANCROFT	1030	7,798	21,396	71,935	---	---	101,129	---	---	---	---	---	---	---	---	---	---	101,129
BATH [1]	471	---	---	---	---	---	---	---	---	---	---	---	---	---	---	---	---	---
CARLSTON	364	6,617	7,602	48,582	---	---	62,801	---	---	---	---	---	---	---	---	---	---	62,801
FREEBORN	317	10,084	3,695	32,122	---	4,121	50,022	---	---	---	---	---	---	---	---	---	---	50,022
FREEMAN	549	11,158	9,830	19,480	---	---	40,468	---	---	22,464	---	---	22,464	---	---	---	---	62,932
GENEVA	456	10,488	7,373	41,766	---	750	60,377	---	---	3,746	---	---	3,746	---	---	---	---	64,123
HARTLAND	337	11,621	5,880	30,764	---	---	48,265	---	---	9,601	---	---	9,601	---	---	---	---	57,866
HAYWARD	451	6,397	9,062	63,812	---	---	79,271	---	3,500	---	---	---	3,500	---	---	---	---	82,771
LONDON	352	11,489	10,464	15,925	---	619	38,497	---	---	926	---	---	926	---	---	---	---	39,423
MANCHESTER	464	25,187	8,774	20,059	---	---	54,020	---	---	7,583	---	---	7,583	---	---	---	---	61,603
MANSFIELD	330	8,041	6,279	37,959	---	150	52,429	---	---	12,009	---	---	12,009	---	---	---	---	64,438
MOSCOW	606	11,746	7,206	43,965	---	---	62,917	---	---	---	---	---	---	---	---	---	---	62,917
NEWRY	486	10,730	5,032	40,171	---	---	55,933	---	---	---	---	---	---	---	---	---	---	55,933
NUNDA	364	7,547	7,276	25,530	---	---	40,353	---	---	---	---	---	---	---	---	---	---	40,353
OAKLAND	420	17,279	7,827	71,829	---	5	96,940	---	---	---	---	---	---	---	---	---	---	96,940
PICKEREL LAKE	725	21,418	15,912	20,981	---	33	58,344	831	---	---	---	---	831	---	---	---	---	59,175
RICELAND	481	9,003	9,114	46,502	---	---	64,619	---	---	---	---	---	---	---	---	---	---	64,619
SHELL ROCK	451	11,796	8,748	23,153	---	---	43,697	---	---	---	---	---	---	9,019	1,163	---	---	53,879
COUNTY TOTAL	9,879	203,624	157,758	695,720	---	7,061	1,064,163	831	3,500	56,329	---	---	60,660	9,019	1,163	---	---	1,135,005
GOODHUE																		
BELLE CREEK	424	11,159	5,930	85,733	---	---	102,822	---	---	38,493	---	---	38,493	---	---	---	---	141,315
BELVIDERE	492	13,334	5,720	104,424	---	1,190	124,668	---	---	20,000	---	---	20,000	---	---	---	---	144,668
CANNON FALLS	1318	24,675	19,446	110,557	---	---	154,678	---	---	36,246	---	---	36,246	---	---	---	---	190,924
CHERRY GROVE	420	11,612	13,521	50,683	---	660	76,476	---	---	10,645	---	1,009	11,654	---	---	---	88,130	15,760
FEATHERSTONE [1]	858	---	---	---	---	---	---	---	---	---	---	---	---	---	---	---	---	---
FLORENCE	1278	23,615	21,948	176,935	---	67	222,565	9,611	---	258	---	---	9,869	---	---	---	---	232,434
GOODHUE	568	21,175	6,840	96,617	---	1,915	126,547	---	---	115,871	---	---	115,871	---	---	---	---	242,418
HAY CREEK	789	15,113	7,640	87,916	---	717	111,386	31,157	---	10,582	---	---	41,739	---	---	---	---	153,125
HOLDEN	468	34,948	10,791	83,473	---	---	129,212	---	---	---	---	---	---	40,000	1,143	---	---	170,355
KENYON	426	20,407	10,247	123,017	---	100	153,771	---	---	9,668	---	---	9,668	---	---	---	---	163,439
LEON	988	30,301	7,192	62,207	---	---	99,700	---	---	45,655	---	---	45,655	---	---	---	---	145,355
MINNEOLA	656	15,271	6,410	140,226	---	---	161,907	---	---	---	---	---	---	---	---	---	---	161,907
PINE ISLAND	717	10,755	10,051	105,418	---	3,085	129,309	---	---	56,057	---	---	56,057	---	---	---	---	185,366
ROSCOE	711	13,108	6,381	91,975	---	3,620	115,084	---	---	59,479	---	---	59,479	---	---	---	---	174,563
STANTON	1017	16,054	15,583	31,614	---	7,936	71,187	---	---	6,250	---	---	6,250	5,000	343	---	---	82,780
VASA	929	10,300	10,720	102,094	---	6,890	130,004	---	---	73,587	---	---	73,587	---	---	---	---	203,591
WACOUTA	429	23,803	---	23,756	---	3,107	50,666	---	---	6,955	---	---	6,955	---	---	---	---	57,621
WANAMINGO	485	19,178	4,350	43,368	---	4,108	71,004	---	---	102,793	---	---	102,793	---	---	---	---	173,797
WARSAW	628	15,970	10,328	170,865	---	9,420	206,583	1,913	---	3,941	---	---	5,854	---	---	---	---	212,437
WELCH	735	17,371	19,007	119,508	---	10,118	166,004	---	---	---	---	---	---	---	---	---	---	166,004
ZUMBROTA	644	10,791	10,810	80,770	---	1,299	103,670	---	---	---	---	---	---	---	---	---	---	103,670
COUNTY TOTAL	14,980	358,940	202,915	1,891,156	---	54,232	2,507,243	42,681	---	596,480	---	1,009	640,170	45,000	1,486	---	---	3,193,899
GRANT																		
DELAWARE	120	5,102	2,563	10,143	---	487	18,295	---	---	495	---	---	495	---	---	---	---	18,790
ELBOW LAKE	156	7,176	3,850	11,809	---	1,045	23,880	---	---	497	---	---	497	---	---	---	---	24,377
ELK LAKE	295	10,436	3,205	24,945	---	2,137	40,723	---	---	---	---	---	---	---	---	---	---	40,723
ERDAHL	325	10,108	4,383	22,461	---	1,150	38,102	3,820	---	70,050	---	---	73,870	---	---	---	---	111,972
GORTON	70	5,574	2,128	16,945	---	1,462	26,109	---	---	---	---	---	---	---	---	---	---	26,109
LAND	218	3,251	3,400	21,504	---	177	28,332	---	---	5,749	---	---	5,749	---	---	---	---	34,081
LAWRENCE	92	6,352	1,800	14,960	---	335	23,447	---	---	678	---	---	678	---	---	---	---	24,125
LIEN	150	5,971	3,811	8,856	---	691	19,329	---	---	---	---	---	---	---	---	---	---	19,329
LOGAN [1]	116	---	---	---	---	---	---	---	---	---	---	---	---	---	---	---	---	---

[1] Failed to report in time for this publication

[2] Incomplete report submitted

* Includes All Other Public Safety expenditures.

**Table 4
Classification of Expenditures
For the Year Ended December 31, 1999**

Name of Town	Pop.	Current Expenditures					Total Current Expenditures	Capital Outlay					Total Capital Outlay	Debt Service		Total Expenditures	Transfers Out	Total Expenditures and Transfers
		General Government	Fire Protection	Road and Bridge	Water and Sewer	All Other*		General Government	Fire Protection	Road and Bridge	Water and Sewer	All Other*		Principal Payments	Interest Payments			
GRANT (continued)																		
MACSVILLE	147	4,193	2,070	9,590	---	172	16,025	---	---	---	---	---	---	---	---	16,025	---	16,025
NORTH OTTAWA	78	5,735	750	16,850	---	580	23,915	---	---	578	---	---	578	---	---	24,493	---	24,493
PELICAN LAKE	432	10,788	3,618	23,190	---	852	38,448	---	---	17,172	---	---	17,172	---	---	55,620	---	55,620
POMME DE TERRE	160	9,920	3,192	14,868	---	1,234	29,214	---	---	---	---	---	---	---	---	29,214	---	29,214
ROSEVILLE [1]	152	---	---	---	---	---	---	---	---	---	---	---	---	---	---	---	---	---
SANFORD	171	4,514	---	11,916	---	1,000	17,430	---	---	---	---	---	---	---	---	17,430	---	17,430
STONY BROOK	141	9,709	1,800	17,133	---	400	29,042	---	---	---	---	---	---	---	---	29,042	---	29,042
COUNTY TOTAL	2,823	98,829	36,570	225,170	---	11,722	372,291	3,820	---	95,219	---	---	99,039	---	---	471,330	3,000	474,330
HENNEPIN																		
HASSAN	2714	230,553	65,780	143,888	---	39,934	480,155	---	---	50,304	---	91,030	141,334	180,000	68,645	870,134	84,244	954,378
HOUSTON																		
BLACK HAMMER	318	7,910	4,881	60,170	---	4,439	77,400	---	---	5,570	---	---	5,570	---	---	82,970	---	82,970
BROWNSVILLE	393	12,289	5,743	63,655	---	15,530	97,217	---	---	7,880	---	---	7,880	---	---	105,097	10,500	115,597
CALEDONIA	578	11,816	17,964	97,944	---	6,610	134,334	---	---	---	---	---	---	---	---	134,334	---	134,334
CROOKED CREEK	327	16,431	4,928	39,452	---	4,378	65,189	---	---	---	---	---	---	---	---	65,189	---	65,189
HOKAH	603	17,864	4,588	37,552	---	9,676	69,680	---	---	---	---	---	---	---	---	69,680	---	69,680
HOUSTON	438	12,123	3,479	4,718	---	6,504	26,824	---	---	10,117	21,348	---	31,465	---	---	58,289	---	58,289
JEFFERSON [1]	140	---	---	---	---	---	---	---	---	---	---	---	---	---	---	---	---	---
LA CRESCENT	1412	40,429	24,039	16,550	---	84,351	165,369	---	---	109,640	---	---	109,640	---	---	275,009	---	275,009
MAYVILLE	452	13,110	12,570	36,578	---	2,447	64,705	---	---	---	---	---	---	---	---	64,705	---	64,705
MONEY CREEK	476	24,813	6,721	37,543	---	5,587	74,664	---	---	103,252	---	---	103,252	---	---	177,916	---	177,916
MOUND PRAIRIE	642	14,960	5,037	97,951	---	1,100	119,048	---	---	---	---	---	---	---	---	119,048	---	119,048
SHELDON	291	11,591	4,609	23,751	---	3,455	43,406	---	---	---	---	---	---	---	---	43,406	---	43,406
SPRING GROVE [1]	489	---	---	---	---	---	---	---	---	---	---	---	---	---	---	---	---	---
UNION	350	5,755	3,248	35,382	---	1,860	46,245	---	---	---	---	---	---	---	---	46,245	---	46,245
WILMINGTON	521	12,825	11,109	128,514	---	7,891	160,339	---	---	---	---	---	---	---	---	160,339	---	160,339
WINNEBAGO	273	8,700	13,762	55,477	---	6,313	84,252	---	---	31,774	---	---	31,774	---	---	116,026	9,954	125,980
YUCATAN	371	54,759	4,958	27,182	---	588	87,487	---	---	31,223	---	---	31,223	---	---	118,710	---	118,710
COUNTY TOTAL	8,074	265,375	127,636	762,419	---	160,729	1,316,159	---	---	299,456	21,348	---	320,804	---	---	1,636,963	20,454	1,657,417
HUBBARD																		
AKELEY	390	11,471	8,403	17,601	---	2,622	40,097	---	2,500	---	---	2,000	4,500	---	---	44,597	---	44,597
ARAGO	592	15,549	6,984	22,924	---	364	45,821	---	---	29,700	---	---	29,700	13,780	5,778	95,079	---	95,079
BADOURA [1]	112	---	---	---	---	---	---	---	---	---	---	---	---	---	---	---	---	---
CLAY	59	8,864	1,420	2,081	---	---	12,365	---	---	2,650	---	---	2,650	---	---	15,015	---	15,015
CLOVER	123	12,926	1,754	8,408	---	177	23,265	---	---	---	---	---	---	---	---	23,265	2,000	25,265
CROW WING LAKE	215	30,124	9,897	30,794	---	2,375	73,190	110	---	871	---	---	981	---	---	74,171	---	74,171
FARDEN	951	30,325	12,505	79,213	---	4,901	126,944	9,720	---	30,185	---	6,267	46,172	---	---	173,116	---	173,116
FERN	222	12,239	---	10,986	---	1,514	24,739	---	---	13,191	---	---	13,191	---	---	37,930	---	37,930
GUTHRIE	423	16,618	1,868	14,773	---	2,165	35,424	---	---	4,110	---	---	4,110	---	---	39,534	---	39,534
HART LAKE	368	10,950	1,203	6,450	---	712	19,315	---	---	22,400	---	---	22,400	---	---	41,715	---	41,715
HELGA	1110	29,057	19,994	78,902	---	50	128,003	---	---	15,859	---	---	15,859	---	---	143,862	---	143,862
HENDRICKSON	270	7,367	2,637	7,143	---	1,736	18,883	---	---	7,059	---	---	7,059	---	---	25,942	3,819	29,761
HENRIETTA	1437	47,841	---	96,449	---	28,761	173,051	---	---	---	---	---	---	---	---	173,051	500	173,551
HUBBARD	712	32,862	18,490	71,479	---	3,071	125,902	---	---	25,820	---	---	25,820	---	---	151,722	---	151,722
LAKE ALICE	88	2,810	2,975	925	---	262	6,972	15,186	---	---	---	---	15,186	---	---	22,158	---	22,158
LAKE EMMA	848	37,783	14,405	35,879	---	1,200	89,267	---	---	101,322	---	---	101,322	74,231	29,626	294,446	40,000	334,446
LAKE GEORGE	360	9,549	9,741	14,374	---	45,450	79,114	---	---	7,780	---	1,419	9,199	---	---	88,313	13,000	101,313
LAKE HATTIE	132	5,906	1,661	4,950	---	1,324	13,841	---	---	7,997	---	---	7,997	---	---	21,838	700	22,538
LAKEPORT	660	28,216	21,186	25,450	---	2,941	77,793	---	---	---	---	---	---	---	---	77,793	---	77,793
MANTRAP	440	21,671	12,493	28,855	---	355	63,374	---	---	18,140	---	---	18,140	4,033	1,071	86,618	---	86,618
NEVIS	716	22,901	19,313	69,353	15,696	---	127,263	---	---	72,275	---	---	72,275	---	---	199,538	38,700	238,238
ROCKWOOD	417	17,033	6,388	33,145	---	4,295	60,861	---	---	---	---	---	---	---	---	60,861	1,795	62,656
SCHOOLCRAFT	95	6,126	1,180	4,979	---	---	12,285	---	---	17,490	---	---	17,490	---	---	29,775	---	29,775

[1] Failed to report in time for this publication

[2] Incomplete report submitted

* Includes All Other Public Safety expenditures.

**Table 4
Classification of Expenditures
For the Year Ended December 31, 1999**

Name of Town	Pop.	Current Expenditures					Total Current Expenditures	Capital Outlay					Total Capital Outlay	Debt Service		Total Expenditures	Transfers Out	Total Expenditures and Transfers	
		General Government	Fire Protection	Road and Bridge	Water and Sewer	All Other*		General Government	Fire Protection	Road and Bridge	Water and Sewer	All Other*		Principal Payments	Interest Payments				
HUBBARD (continued)																			
STEAMBOAT RIVER	103	4,674	2,500	3,311	---	5,486	15,971	---	---	---	---	---	---	---	---	---	15,971	7,744	23,715
STRAIGHT RIVER	530	16,599	5,017	55,972	---	154	77,742	61,845	---	64,849	---	---	126,694	---	---	---	204,436	---	204,436
THORPE	31	7,590	1,548	1,890	---	---	11,028	---	---	---	---	---	---	---	---	---	11,028	---	11,028
TODD	1402	62,180	6,965	34,842	---	200	104,187	---	---	---	---	---	---	---	---	---	104,187	---	104,187
WHITE OAK	337	12,961	7,784	49,856	---	6,549	77,150	---	4,500	---	---	7,987	12,487	---	---	---	89,637	---	89,637
COUNTY TOTAL	13,143	522,192	198,311	810,984	15,696	116,664	1,663,847	86,861	7,000	441,698	---	17,673	553,232	92,044	36,475	---	2,345,598	108,258	2,453,856
ISANTI																			
ATHENS	2318	68,744	34,557	102,619	---	47,742	253,662	---	---	---	---	---	---	25,418	---	---	279,080	---	279,080
BRADFORD	3295	25,632	34,140	250,224	---	15,571	325,567	---	---	108	---	---	108	37,512	1,144	---	364,331	---	364,331
CAMBRIDGE	2349	17,829	17,370	167,482	---	1,828	204,509	---	---	91,705	---	---	91,705	---	---	---	296,214	---	296,214
DALBO	702	19,835	28,389	30,209	---	32	78,465	---	---	---	---	---	---	9,532	1,160	---	89,157	---	89,157
ISANTI	2194	50,823	22,388	79,389	---	575	153,175	---	---	37,105	---	---	37,105	23,323	1,304	---	214,907	---	214,907
MAPLE RIDGE	711	10,587	15,537	38,447	---	636	65,207	---	---	---	---	---	---	---	---	---	65,207	---	65,207
NORTH BRANCH	1689	18,550	11,325	128,432	---	---	158,307	---	---	59,110	---	---	59,110	---	---	---	217,417	---	217,417
OXFORD	807	12,765	7,207	24,580	---	---	44,552	---	---	43,115	---	---	43,115	---	---	---	87,667	---	87,667
SPENCER BROOK	1454	46,062	6,718	61,371	---	21,454	135,605	---	---	93,394	---	---	93,394	---	---	---	228,999	---	228,999
SPRINGVALE	1403	17,004	14,563	2,562	---	1,295	35,424	---	---	81,138	---	---	81,138	---	---	---	116,562	---	116,562
STANCHFIELD	1129	13,375	10,731	62,339	---	2,295	88,740	---	2,324	9,308	---	---	11,632	---	---	---	100,372	---	100,372
STANFORD	2182	36,151	18,158	77,354	---	12,185	143,848	---	---	362	---	---	362	---	---	---	144,210	---	144,210
WYANETT	1600	19,791	34,138	122,312	---	---	176,241	---	---	2,958	---	---	2,958	---	---	---	179,199	---	179,199
COUNTY TOTAL	21,833	357,148	255,221	1,147,320	---	103,613	1,863,302	---	2,324	418,303	---	---	420,627	95,785	3,608	---	2,383,322	---	2,383,322
ITASCA																			
ALVWOOD	51	4,535	---	2,306	---	2,408	9,249	---	---	---	---	---	---	---	---	---	9,249	---	9,249
ARBO	920	91,590	8,973	18,053	---	---	118,616	---	---	36,755	---	---	36,755	---	---	---	155,371	27,000	182,371
ARDENHURST	148	8,368	5,073	6,085	---	1,420	20,946	---	---	1,627	---	---	1,627	---	---	---	22,573	---	22,573
BALSAM	537	29,255	41,826	4,506	---	9,292	84,879	18,430	1,620	33,128	---	1,246	54,424	10,233	1,767	---	151,303	5,000	156,303
BEARVILLE	212	17,029	10,005	3,561	---	812	31,407	732	3,931	---	---	---	4,663	---	---	---	36,070	76,281	112,351
BIGFORK	351	18,969	3,092	21,625	---	1,745	45,431	---	---	---	---	---	---	---	---	---	45,431	245	45,676
BLACKBERRY	795	42,217	13,976	108,918	---	29,733	194,844	---	---	---	---	---	---	---	---	---	194,844	---	194,844
BOWSTRING	234	4,180	6,986	11,880	---	5,069	28,115	---	---	---	---	---	---	---	---	---	28,115	---	28,115
CARPENTER	200	64,818	5,521	2,925	---	---	73,264	---	---	2,320	---	---	2,320	---	---	---	75,584	---	75,584
DEER RIVER	676	14,228	---	11,515	---	---	25,743	---	---	23,050	---	---	23,050	---	---	---	48,793	---	48,793
FEELEY	311	14,910	14,533	23,338	---	6,207	58,988	---	---	---	---	---	---	---	---	---	58,988	---	58,988
GOOD HOPE	92	5,793	730	18,875	---	---	25,398	---	---	---	---	---	---	---	---	---	25,398	---	25,398
GOODLAND	503	23,710	---	5,520	---	46,169	75,399	---	---	50,739	---	---	50,739	---	---	---	126,138	---	126,138
GRAND RAPIDS	2941	251,371	43,200	152,958	---	224,387	671,916	---	---	125,103	---	34,884	159,987	---	---	---	831,903	181,567	1,013,470
GRATTAN	41	2,431	680	---	---	2,200	5,311	---	---	---	---	---	---	---	---	---	5,311	1,000	6,311
GREENWAY	976	95,295	17,582	62,676	---	78,418	253,971	---	---	---	---	---	---	---	---	---	253,971	---	253,971
HARRIS	3224	89,298	44,568	48,883	---	80,225	262,974	---	---	79,130	---	13,407	92,537	---	---	---	355,511	---	355,511
IRON RANGE	305	61,071	6,094	14,275	---	119,183	200,623	---	---	45,826	---	---	45,826	---	---	---	246,449	---	246,449
KINGHURST	153	19,258	1,307	1,667	---	2,102	24,334	---	---	---	---	---	---	---	---	---	24,334	---	24,334
LAKE JESSIE	268	10,014	2,789	8,730	---	---	21,533	---	---	12,942	---	---	12,942	---	---	---	34,475	---	34,475
LAWRENCE [1]	481	---	---	---	---	---	---	---	---	---	---	---	---	---	---	---	---	---	---
LIBERTY	74	2,846	1,251	1,080	---	1,050	6,227	---	---	5,322	---	---	5,322	---	---	---	11,549	---	11,549
LONE PINE	485	18,785	5,239	749	---	2,033	26,806	---	---	---	---	6,374	6,374	---	---	---	33,180	11,000	44,180
MARCELL [2]	339	---	---	---	---	---	---	---	---	---	---	---	---	---	---	---	---	---	---
MAX	125	7,514	1,500	21,168	---	---	30,182	---	---	---	---	---	---	---	---	---	30,182	---	30,182
MOOSE PARK	76	3,600	469	7,081	---	108	11,258	---	---	---	---	---	---	---	---	---	11,258	---	11,258
MORSE	598	19,040	19,846	23,327	---	19,220	81,433	---	---	---	---	---	---	---	---	---	81,433	10,900	92,333
NASHWAUK	835	99,190	16,095	154,500	---	21,658	291,443	2,254	---	1,125	---	9,152	12,531	---	---	---	303,974	55,000	358,974
NORE	48	999	932	683	---	302	2,916	---	---	---	---	---	---	1,189	---	---	4,105	500	4,605
OTENEAGEN	255	4,673	2,020	816	---	---	7,509	---	---	5,330	---	---	5,330	---	---	---	12,839	---	12,839
POMROY	25	1,155	709	2,253	---	1,307	5,424	---	---	---	---	---	---	---	---	---	5,424	---	5,424
SAGO	179	4,976	7,699	3,325	---	4,748	20,748	---	2,500	21,674	---	---	24,174	---	---	---	44,922	3,702	48,624

[1] Failed to report in time for this publication

[2] Incomplete report submitted

* Includes All Other Public Safety expenditures.

**Table 4
Classification of Expenditures
For the Year Ended December 31, 1999**

Name of Town	Pop.	Current Expenditures					Total Current Expenditures	Capital Outlay					Total Capital Outlay	Debt Service		Total Expenditures	Transfers Out	Total Expenditures and Transfers
		General Government	Fire Protection	Road and Bridge	Water and Sewer	All Other*		General Government	Fire Protection	Road and Bridge	Water and Sewer	All Other*		Principal Payments	Interest Payments			
ITASCA (continued)																		
SAND LAKE	174	14,300	6,824	12,725	---	---	33,849	2,378	---	---	---	987	3,365	---	---	37,214	---	37,214
SPANG	266	9,118	3,982	23,086	---	---	36,186	3,782	---	54,455	---	---	58,237	---	---	94,423	---	94,423
SPLITHAND	264	14,211	1,762	4,176	---	---	20,149	---	---	---	---	---	---	---	---	20,149	---	20,149
STOKES	272	6,136	3,628	19,716	---	300	29,780	---	---	---	---	---	---	---	---	29,780	5,500	35,280
THIRD RIVER	53	4,617	614	1,553	---	---	6,784	797	---	---	---	---	797	---	---	7,581	5,334	12,915
TROUT LAKE	934	22,495	9,037	60,959	---	2,555	95,046	344,022	---	---	---	---	344,022	---	---	439,068	45,000	484,068
WABANA	463	36,863	11,468	29,261	---	9,698	87,290	1,477	---	---	---	---	1,477	---	---	88,767	4,700	93,467
WAWINA	95	23,539	2,165	10,899	---	3,077	39,680	540	---	---	---	---	540	---	---	40,220	---	40,220
WILDWOOD	182	15,135	2,244	3,098	---	---	20,477	---	---	---	---	---	---	---	---	20,477	---	20,477
WIRT	92	4,523	1,055	2,378	---	5,141	13,097	---	---	500	---	---	500	---	---	13,597	---	13,597
COUNTY TOTAL	19,253	1,182,055	325,474	911,129	---	680,567	3,099,225	374,412	8,051	499,026	---	66,050	947,539	11,422	1,767	4,059,953	432,729	4,492,682
JACKSON																		
ALBA	214	51,467	4,343	22,353	---	6,169	84,332	---	---	10,080	---	---	10,080	---	---	94,412	---	94,412
BELMONT	253	7,541	6,572	21,560	---	2,732	38,405	---	---	---	---	---	---	---	---	38,405	---	38,405
CHRISTIANA	336	15,993	5,750	29,351	---	987	52,081	---	---	12,500	---	---	12,500	---	---	64,581	---	64,581
DELAFIELD	283	5,751	6,743	34,120	---	2,231	48,845	---	---	23,312	---	---	23,312	---	---	72,157	---	72,157
DES MOINES [1]	296	---	---	---	---	---	---	---	---	---	---	---	---	---	---	---	---	---
ENTERPRISE	239	8,544	5,700	20,688	---	19,718	54,650	---	---	6,383	---	---	6,383	---	---	61,033	---	61,033
EWINGTON	287	8,919	4,304	18,077	---	4,249	35,549	---	---	---	---	---	---	10,000	1,350	46,899	---	46,899
HERON LAKE	445	15,390	5,040	43,778	---	2,489	66,697	---	---	10,481	---	---	10,481	---	---	77,178	---	77,178
HUNTER	312	9,553	8,039	19,472	---	1,588	38,652	3,062	---	---	---	---	3,062	---	---	41,714	---	41,714
KIMBALL	172	5,824	3,943	31,148	---	4,653	45,568	---	8,649	---	---	---	8,649	---	---	54,217	---	54,217
LA CROSSE	199	14,642	5,400	17,428	---	1,403	38,873	---	---	5,243	---	---	5,243	18,425	1,746	64,287	---	64,287
MIDDLETOWN	251	10,715	7,200	44,780	---	1,272	63,967	---	---	---	---	---	---	---	---	63,967	---	63,967
MINNEOTA	268	7,683	11,684	36,244	---	2,835	58,446	---	---	---	---	---	---	---	---	58,446	---	58,446
PETERSBURG	286	8,366	6,040	34,950	---	1,284	50,640	---	---	5,468	---	---	5,468	---	---	56,108	---	56,108
ROST [1]	275	---	---	---	---	---	---	---	---	---	---	---	---	---	---	---	---	---
ROUND LAKE	198	13,680	4,125	39,178	---	1,909	58,892	1,209	---	4,409	---	---	5,618	---	---	64,510	---	64,510
SIoux VALLEY	287	8,468	5,472	13,129	---	8,622	35,691	---	---	---	---	---	---	---	---	35,691	---	35,691
WEIMER	192	8,513	4,200	13,695	---	4,972	31,380	---	---	---	---	---	---	---	---	31,380	---	31,380
WEST HERON LAKE	170	10,015	3,617	18,215	---	4,540	36,387	---	2,440	---	---	---	2,440	---	---	38,827	---	38,827
WISCONSIN	285	10,673	5,400	12,154	---	12,230	40,457	---	---	---	---	---	---	---	---	40,457	---	40,457
COUNTY TOTAL	5,248	221,737	103,572	470,320	---	83,883	879,512	4,271	11,089	77,876	---	---	93,236	28,425	3,096	1,004,269	---	1,004,269
KANABEC																		
ANN LAKE	355	8,266	3,793	11,304	---	466	23,829	---	---	---	---	---	---	---	---	23,829	---	23,829
ARTHUR	1815	135,206	15,901	27,204	---	---	178,311	51,803	---	27,133	---	---	78,936	---	---	257,247	25,000	282,247
BRUNSWICK	1226	16,589	9,608	57,738	---	3,706	87,641	---	---	---	---	---	---	---	---	87,641	---	87,641
COMFORT	915	11,237	8,676	22,174	---	4,200	46,287	---	---	---	---	---	---	---	---	46,287	---	46,287
FORD	168	3,896	2,533	10,438	---	---	16,867	---	---	---	---	---	---	---	---	16,867	---	16,867
GRASS LAKE [1]	958	---	---	---	---	---	---	---	---	---	---	---	---	---	---	---	---	---
HAY BROOK	199	11,641	2,818	7,885	---	---	22,344	---	---	---	---	---	---	---	---	22,344	---	22,344
HILLMAN	405	4,808	3,592	8,586	---	3,112	20,098	---	---	---	---	---	---	---	---	20,098	1,952	22,050
KANABEC [1]	719	---	---	---	---	---	---	---	---	---	---	---	---	---	---	---	---	---
KNIFE LAKE	980	14,674	9,969	12,084	---	---	36,727	---	---	2,090	---	---	2,090	---	---	38,817	---	38,817
KROSSCHEL	209	9,937	3,032	3,961	---	6,663	23,593	---	---	8,980	---	---	8,980	---	---	32,573	---	32,573
PEACE	811	17,425	8,014	38,399	---	---	63,838	---	---	---	---	---	---	---	---	63,838	---	63,838
POMROY	360	10,535	2,871	12,947	---	6,200	32,553	---	---	---	---	---	---	---	---	32,553	---	32,553
SOUTHFORK	656	16,253	5,285	22,560	---	---	44,098	---	---	10,100	---	---	10,100	---	---	54,198	---	54,198
WHITED	768	11,651	6,045	9,942	---	275	27,913	---	---	226	---	---	226	---	---	28,139	---	28,139
COUNTY TOTAL	10,544	272,118	82,137	245,222	---	24,622	624,099	51,803	---	48,529	---	---	100,332	---	---	724,431	26,952	751,383

67

[1] Failed to report in time for this publication

[2] Incomplete report submitted

* Includes All Other Public Safety expenditures.

**Table 4
Classification of Expenditures
For the Year Ended December 31, 1999**

Name of Town	Pop.	Current Expenditures					Total Current Expenditures	Capital Outlay					Total Capital Outlay	Debt Service		Total Expenditures	Transfers Out	Total Expenditures and Transfers
		General Government	Fire Protection	Road and Bridge	Water and Sewer	All Other*		General Government	Fire Protection	Road and Bridge	Water and Sewer	All Other*		Principal Payments	Interest Payments			
KANDIYOHI																		
ARCTANDER	453	9,993	5,500	29,625	---	2,000	47,118	---	---	---	---	---	---	---	---	47,118	---	47,118
BURBANK [1]	469	---	---	---	---	---	---	---	---	---	---	---	---	---	---	---	---	---
COLFAX	536	11,653	5,225	25,800	---	4,431	47,109	---	---	---	---	---	---	14,176	---	61,285	---	61,285
DOVRE	2030	28,379	39,616	45,599	---	---	113,594	---	---	70,313	---	---	70,313	7,651	1,680	193,238	---	193,238
EAST LAKE LILLIAN [1]	302	---	---	---	---	---	---	---	---	---	---	---	---	---	---	---	---	---
EDWARDS	442	9,929	6,629	39,450	---	2,580	58,588	---	---	---	---	---	---	---	---	58,588	---	58,588
FAHLUN	359	8,191	8,573	20,573	---	---	37,337	---	---	---	---	---	---	---	---	37,337	---	37,337
GENNESSEE	558	11,688	6,288	33,791	---	3,158	54,925	---	---	---	---	---	---	---	---	54,925	---	54,925
GREEN LAKE	1447	19,277	37,511	49,952	---	4,617	111,357	---	---	3,649	---	---	3,649	---	---	115,006	---	115,006
HARRISON	665	17,623	8,680	33,970	---	---	60,273	---	---	1,250	---	---	1,250	---	---	61,523	---	61,523
HOLLAND	411	12,145	20,962	41,363	---	4,503	78,973	---	106,048	13,187	---	---	119,235	---	---	198,208	---	198,208
IRVING	740	13,135	16,931	35,413	---	10,195	75,674	---	---	2,813	---	---	2,813	---	---	78,487	---	78,487
KANDIYOHI	679	8,782	22,399	49,489	---	302	80,972	---	---	9,300	---	---	9,300	---	---	90,272	---	90,272
LAKE ANDREW	975	30,709	12,393	46,836	---	3,257	93,195	---	---	128,852	---	---	128,852	30,000	2,438	254,485	---	254,485
LAKE ELIZABETH	287	7,273	3,029	28,309	---	900	39,511	---	---	---	---	---	---	---	---	39,511	---	39,511
LAKE LILLIAN	256	7,751	4,205	33,579	---	1,681	47,216	---	---	---	---	---	---	---	---	47,216	---	47,216
MAMRE	443	13,094	7,591	37,870	---	---	58,555	---	---	---	---	---	---	---	---	58,555	---	58,555
NEW LONDON	3045	30,295	34,616	83,665	---	10,699	159,275	---	---	57,463	---	---	57,463	---	---	216,738	---	216,738
NORWAY LAKE	303	9,443	2,100	16,990	---	3,934	32,467	---	---	875	---	---	---	---	---	33,867	1,640	35,507
ROSELAND	474	9,865	4,942	43,230	---	---	59,874	---	---	---	---	---	---	---	---	59,874	---	59,874
ROSEVILLE	511	16,180	10,994	37,121	---	11,775	76,070	---	---	---	---	---	---	---	---	76,070	---	76,070
ST. JOHNS	447	10,313	8,518	43,486	---	---	62,317	---	---	---	---	---	---	36,900	2,510	101,727	---	101,727
WHITEFIELD	517	12,975	6,265	39,520	---	---	58,760	---	---	---	---	---	---	---	---	58,760	---	58,760
WILLMAR	607	11,164	21,380	59,006	---	---	91,550	35,000	---	---	---	---	35,000	---	566	127,116	---	127,116
COUNTY TOTAL	16,956	309,857	294,347	874,637	---	65,869	1,544,710	35,000	106,923	286,827	---	525	429,275	88,727	7,194	2,069,906	1,640	2,071,546
KITTSOON																		
ARVESON	93	3,768	762	12,717	---	1,426	18,673	---	---	838	---	---	838	---	---	19,511	---	19,511
CANNON [1]	14	---	---	---	---	---	---	---	---	---	---	---	---	---	---	---	---	---
CARIBOU	40	2,088	623	8,692	---	176	11,579	---	---	---	---	---	---	---	---	11,579	---	11,579
CLOW	34	6,388	2,979	20,086	---	1,000	30,453	---	---	30,430	---	---	30,430	---	---	60,883	---	60,883
DAVIS	52	3,593	---	45,388	---	---	48,981	---	---	---	---	---	---	---	---	48,981	---	48,981
DEERWOOD	162	5,066	2,571	6,982	---	1,871	16,490	---	---	1,342	---	---	1,342	---	---	17,832	---	17,832
GRANVILLE	97	6,836	1,000	43,363	---	5,466	56,665	---	---	41,114	---	---	41,114	---	---	97,779	---	97,779
HALLOCK	105	1,609	2,377	27,950	---	4,225	36,161	---	---	29,011	---	---	29,011	---	---	65,172	---	65,172
HAMPDEN	46	4,350	2,680	23,125	---	500	30,655	---	---	43,019	---	---	43,019	---	---	73,674	---	73,674
HAZELTON	87	4,248	1,220	14,341	---	621	20,430	---	---	---	---	---	---	---	---	20,430	---	20,430
HILL	26	4,580	1,745	1,028	---	10,759	18,112	---	---	---	---	---	---	---	---	18,112	---	18,112
JUPITER	144	4,711	2,317	26,115	---	2,061	35,204	---	---	1,689	---	---	1,689	---	---	36,893	---	36,893
NORTH RED RIVER	---	1,964	1,283	15,638	---	---	18,885	---	---	800	---	---	800	---	---	19,685	---	19,685
NORWAY	85	3,654	844	18,291	---	3,063	25,852	---	---	---	---	---	---	---	---	25,852	---	25,852
PELAN	68	4,543	750	3,116	---	557	8,966	---	---	9,895	---	---	9,895	---	---	18,861	---	18,861
PERCY	63	3,081	463	8,344	---	683	12,571	---	---	677	---	---	677	5,000	1,512	19,760	---	19,760
POPPLETON [1]	121	---	---	---	---	---	---	---	---	---	---	---	---	---	---	---	---	---
RICHARDVILLE	118	4,199	813	28,189	---	1,175	34,376	---	---	---	---	---	---	---	---	34,376	---	34,376
SKANE	67	4,156	3,200	16,237	---	---	23,593	---	---	28,285	---	10,094	38,379	---	---	61,972	---	61,972
SOUTH RED RIVER [1]	12	---	---	---	---	---	---	---	---	---	---	---	---	---	---	---	---	---
SPRING BROOK	70	8,584	3,464	52,366	---	648	65,062	---	---	---	---	---	---	---	---	65,062	1,948	67,010
ST. JOSEPH	55	2,954	420	10,322	---	909	14,605	---	---	---	---	---	---	---	---	14,605	---	14,605
ST. VINCENT	104	12,874	1,500	53,994	---	---	68,368	---	---	---	---	---	---	---	---	68,368	---	68,368
SVEA [1]	53	---	---	---	---	---	---	---	---	---	---	---	---	---	---	---	---	---
TEGNER [1]	42	---	---	---	---	---	---	---	---	---	---	---	---	---	---	---	---	---
TEIEN	103	2,318	1,000	26,233	---	8,907	38,458	---	---	4,896	---	---	4,896	---	---	43,354	---	43,354
THOMPSON	185	4,829	2,910	61,385	---	500	69,624	---	---	2,494	---	---	2,494	---	---	72,118	---	72,118
COUNTY TOTAL	2,046	100,393	34,921	523,902	---	44,547	703,763	---	---	194,490	---	10,094	204,584	5,000	1,512	914,859	1,948	916,807

[1] Failed to report in time for this publication

[2] Incomplete report submitted

* Includes All Other Public Safety expenditures.

**Table 4
Classification of Expenditures
For the Year Ended December 31, 1999**

Name of Town	Pop.	Current Expenditures					Total Current Expenditures	Capital Outlay					Total Capital Outlay	Debt Service		Total Expenditures	Transfers Out	Total Expenditures and Transfers	
		General Government	Fire Protection	Road and Bridge	Water and Sewer	All Other*		General Government	Fire Protection	Road and Bridge	Water and Sewer	All Other*		Principal Payments	Interest Payments				
LAC QUI PARLE																			
AGASSIZ	111	6,777	1,469	11,835	---	1,136	21,217	---	---	---	---	---	---	---	---	---	21,217	---	21,217
ARENA	166	15,683	2,520	17,817	---	---	36,020	---	---	4,381	---	---	4,381	---	---	---	40,401	---	40,401
AUGUSTA	136	2,459	1,500	10,673	---	2,042	16,674	---	---	6,460	---	---	6,460	---	---	---	23,134	---	23,134
BAXTER	219	12,232	2,148	30,811	---	648	45,839	---	---	---	---	---	---	---	---	---	45,839	---	45,839
CAMP RELEASE [1]	272	---	---	---	---	---	---	---	---	---	---	---	---	---	---	---	---	---	---
CERRO GORDO [1]	284	---	---	---	---	---	---	---	---	---	---	---	---	---	---	---	---	---	---
FREELAND	141	5,820	3,490	26,964	---	748	37,022	---	---	---	---	---	---	---	---	---	37,022	---	37,022
GARFIELD	176	1,264	2,520	31,661	---	---	35,445	---	---	---	---	---	---	---	---	---	35,445	---	35,445
HAMLIN	210	7,975	2,380	18,873	---	450	29,678	---	---	---	---	---	---	---	---	---	29,678	---	29,678
HANTHO	122	3,838	2,954	16,633	---	2,013	25,438	---	---	497	---	553	1,050	---	---	---	26,488	---	26,488
LAC QUI PARLE	214	7,854	2,347	18,210	---	1,109	29,520	---	---	---	---	---	---	---	---	---	29,520	---	29,520
LAKE SHORE	244	15,157	4,959	24,361	---	2,674	47,151	---	---	---	---	---	---	---	---	---	47,151	---	47,151
MADISON	255	13,289	2,800	11,350	---	72	27,511	---	---	3,621	---	---	3,621	---	---	---	31,132	---	31,132
MANFRED	111	11,090	---	14,123	---	350	25,563	---	---	3,503	---	---	3,503	---	---	---	29,066	---	29,066
MAXWELL	206	13,430	2,017	28,867	---	5,157	49,471	---	---	2,439	---	---	2,439	---	---	---	51,910	---	51,910
MEHURIN	96	11,584	1,500	29,866	---	4,048	46,998	---	---	30,860	---	---	30,860	5,000	---	---	82,858	---	82,858
PERRY	125	6,404	2,248	19,040	---	416	28,108	---	---	---	---	---	---	---	---	---	28,108	---	28,108
PROVIDENCE	187	10,549	2,492	22,203	---	753	35,997	---	---	1,779	---	---	1,779	---	---	---	37,776	---	37,776
RIVERSIDE	386	16,882	2,200	31,343	---	2,099	52,524	---	---	---	---	---	---	---	---	---	52,524	---	52,524
TEN MILE LAKE	195	7,066	1,800	23,420	---	1,851	34,137	---	10,710	---	---	---	10,710	---	---	---	44,847	---	44,847
WALTER	189	4,978	1,624	10,884	---	---	17,486	2,011	---	2,610	---	7,832	12,453	---	---	---	29,939	---	29,939
YELLOW BANK	178	10,686	1,563	30,463	---	790	43,502	---	---	10,625	---	---	10,625	---	---	---	54,127	---	54,127
COUNTY TOTAL	4,223	185,017	44,531	429,397	---	26,356	685,301	2,011	10,710	66,775	---	8,385	87,881	5,000	---	---	778,182	---	778,182
LAKE																			
BEAVER BAY	547	13,056	19,029	19,742	---	5,500	57,327	5,000	---	---	---	---	5,000	---	---	---	62,327	10,064	72,391
CRYSTAL BAY	469	26,973	22,701	36,708	---	11,899	98,281	---	---	---	---	---	---	---	---	---	98,281	17,575	115,856
FALL LAKE	541	50,530	23,400	26,221	---	18,302	118,453	---	---	51,613	---	11,218	62,831	---	---	---	181,284	---	181,284
SILVER CREEK	1106	36,127	11,097	163,400	---	10,835	221,459	2,047	---	33,893	2,645,750	---	2,681,690	---	---	---	2,903,149	---	2,903,149
STONY RIVER	196	10,986	4,570	8,199	---	37,077	60,832	---	---	---	---	---	---	---	---	---	60,832	---	60,832
COUNTY TOTAL	2,859	137,672	80,797	254,270	---	83,613	556,352	7,047	---	85,506	2,645,750	11,218	2,749,521	---	---	---	3,305,873	27,639	3,333,512
LE SUEUR																			
CLEVELAND	633	20,690	10,108	53,753	---	7,363	91,914	---	---	30,446	---	---	30,446	65,000	3,143	---	190,503	---	190,503
CORDOVA	559	23,810	9,734	21,017	---	5,065	59,626	---	1,870	3,215	---	4,798	9,883	---	---	---	69,509	---	69,509
DERRYNANE	633	9,930	11,391	25,382	---	4,131	50,834	---	---	---	---	---	---	---	---	---	50,834	---	50,834
ELYSIAN	940	14,970	16,001	58,402	---	---	89,373	---	8,640	9,075	---	---	17,715	---	---	---	107,088	---	107,088
KASOTA	1498	30,253	19,607	76,449	---	---	126,309	---	---	5,589	---	---	5,589	13,517	---	---	145,415	---	145,415
KILKENNY	460	14,220	11,014	15,429	---	2,457	43,120	---	---	9,479	---	---	9,479	---	---	---	52,599	---	52,599
LANESBURGH	2002	37,317	28,822	37,772	---	3,678	107,589	---	---	242,156	---	---	242,156	35,000	---	---	384,745	---	384,745
LEXINGTON	811	10,901	1,941	43,557	---	2,120	58,519	---	13,396	25,530	---	3,000	41,926	---	---	---	100,445	---	100,445
MONTGOMERY	704	39,995	---	24,447	---	---	64,442	---	---	---	---	---	---	---	---	---	64,442	---	64,442
OTTAWA	334	9,352	9,950	13,781	---	2,129	35,212	---	---	---	---	---	---	---	---	---	35,212	10,340	45,552
SHARON	653	6,674	9,881	27,365	---	46,883	90,803	---	---	---	---	---	---	---	---	---	90,803	---	90,803
TYRONE	693	5,140	13,695	24,924	---	3,547	47,306	---	---	265	---	---	265	---	---	---	47,571	---	47,571
WASHINGTON	805	16,389	14,863	22,192	---	---	53,444	---	---	13,995	---	---	13,995	---	---	---	67,439	---	67,439
WATERVILLE	729	21,738	8,778	23,589	---	2,519	56,624	---	23,456	9,186	---	---	32,642	---	---	---	89,266	---	89,266
COUNTY TOTAL	11,454	261,379	165,785	468,059	---	79,892	975,115	---	47,362	348,936	---	7,798	404,096	113,517	3,143	---	1,495,871	10,340	1,506,211
LINCOLN																			
ALTA VISTA	242	8,729	3,040	23,000	---	274	35,043	---	---	15,862	---	---	15,862	---	---	---	50,905	---	50,905
ASH LAKE	207	1,550	4,138	20,770	---	2,332	28,790	---	---	3,861	---	---	3,861	---	---	---	32,651	---	32,651
DIAMOND LAKE	215	7,372	2,015	21,105	---	346	30,838	---	---	5,250	---	---	5,250	---	---	---	36,088	---	36,088
DRAMMEN	148	5,713	1,278	25,745	---	322	33,058	---	---	7,628	---	---	7,628	---	---	---	40,686	---	40,686
HANSONVILLE	138	6,664	3,618	14,376	---	600	25,258	---	---	46,416	---	---	46,416	---	---	---	71,674	---	71,674

[1] Failed to report in time for this publication

[2] Incomplete report submitted

* Includes All Other Public Safety expenditures.

**Table 4
Classification of Expenditures
For the Year Ended December 31, 1999**

Name of Town	Pop.	Current Expenditures					Total Current Expenditures	Capital Outlay					Total Capital Outlay	Debt Service		Total Expenditures	Transfers Out	Total Expenditures and Transfers
		General Government	Fire Protection	Road and Bridge	Water and Sewer	All Other*		General Government	Fire Protection	Road and Bridge	Water and Sewer	All Other*		Principal Payments	Interest Payments			
LINCOLN (continued)																		
HENDRICKS	258	8,300	3,600	25,467	---	700	38,067	---	---	10,282	---	---	10,282	---	---	48,349	---	48,349
HOPE	313	11,763	4,736	26,396	---	---	42,895	---	---	103	---	---	103	---	---	42,998	---	42,998
LAKE BENTON	234	2,500	3,135	32,064	---	10,364	48,063	---	---	6,484	---	821	7,305	10,000	1,800	67,168	---	67,168
LAKE STAY	174	19,855	3,751	19,144	---	464	43,214	---	---	5,511	---	---	5,511	---	---	48,725	---	48,725
LIMESTONE	181	8,280	4,858	33,077	---	---	46,215	---	---	---	---	---	---	---	---	46,215	---	46,215
MARBLE [1]	202	---	---	---	---	---	---	---	---	---	---	---	---	---	---	---	---	---
MARSHFIELD	233	9,038	4,383	16,612	---	167	30,200	---	---	3,105	---	---	3,105	---	---	33,305	---	33,305
ROYAL	249	4,398	5,224	3,575	---	5,301	18,498	---	---	5,754	---	---	5,754	---	---	24,252	---	24,252
SHAOKATAN	206	9,314	4,028	1,289	---	---	14,631	---	---	28,646	---	---	28,646	---	---	43,277	---	43,277
VERDI [1]	218	---	---	---	---	---	---	---	---	---	---	---	---	---	---	---	---	---
COUNTY TOTAL	3,218	103,476	47,804	262,620	---	20,870	434,770	---	---	138,902	---	821	139,723	10,000	1,800	586,293	---	586,293
LYON																		
AMIRET	275	10,410	4,135	20,083	---	888	35,516	---	---	---	---	---	---	---	---	35,516	---	35,516
CLIFTON	288	8,691	4,520	20,638	---	229	34,078	---	---	1,200	---	---	1,200	---	---	35,278	---	35,278
COON CREEK	282	8,842	3,374	24,481	---	540	37,237	---	---	15,682	---	---	15,682	---	---	52,919	---	52,919
CUSTER	280	11,261	3,645	31,579	---	2,360	48,845	---	---	---	---	---	---	---	---	48,845	---	48,845
EIDSVOLD	223	10,791	2,760	24,909	---	859	39,319	---	---	---	---	---	---	---	---	39,319	---	39,319
FAIRVIEW	522	18,969	4,485	21,474	---	---	44,928	---	---	---	---	---	---	---	---	44,928	---	44,928
GRANDVIEW	358	5,575	4,200	19,768	---	---	29,543	---	---	---	---	---	---	---	---	29,543	---	29,543
ISLAND LAKE	237	5,142	3,500	18,714	---	---	27,356	---	---	---	---	---	---	---	---	27,356	---	27,356
LAKE MARSHALL [1]	533	---	---	---	---	---	---	---	---	---	---	---	---	---	---	---	---	---
LUCAS	258	6,356	6,005	21,211	---	3,036	36,608	---	---	---	---	---	---	---	---	36,608	---	36,608
LYND	495	6,256	4,441	21,827	---	750	33,274	---	---	---	---	---	---	---	---	33,274	---	33,274
LYONS	221	3,028	2,975	15,429	---	2,652	24,084	---	---	---	---	---	---	---	---	24,084	---	24,084
MONROE	261	11,646	3,881	26,809	---	1,190	43,526	---	---	---	---	---	---	---	---	43,526	34,245	77,771
NORDLAND	233	8,140	2,988	30,760	---	881	42,769	---	---	---	---	---	---	---	---	42,769	---	42,769
ROCK LAKE	329	10,641	5,400	31,703	---	1,600	49,344	---	---	---	---	---	---	7,808	1,648	58,800	---	58,800
SHELburne	222	8,897	4,303	19,634	---	---	32,834	---	---	10,870	---	---	10,870	---	---	43,704	15,716	59,420
SODUS	279	7,139	4,460	21,502	---	4,017	37,118	---	---	---	---	---	---	---	---	37,118	---	37,118
STANLEY	296	1,216	3,856	15,523	---	2,340	22,935	---	---	---	---	---	---	---	---	22,935	---	22,935
VALLERS	284	7,566	6,177	23,765	---	2,021	39,529	---	---	---	---	---	---	---	---	39,529	10,000	49,529
WESTERHEIM	316	3,998	2,988	26,786	---	1,125	34,897	---	---	---	---	---	---	---	---	34,897	---	34,897
COUNTY TOTAL	6,192	154,564	78,093	436,595	---	24,488	693,740	---	---	27,752	---	---	27,752	7,808	1,648	730,948	59,961	790,909
MAHNOMEN																		
BEAULIEU	118	7,541	2,884	16,995	---	2,561	29,981	---	---	205	---	---	205	---	---	30,186	---	30,186
BEJOU	112	3,811	1,656	14,916	---	---	20,383	---	---	---	---	---	---	---	---	20,383	---	20,383
CHIEF	153	4,575	1,757	15,683	---	162	22,177	---	---	---	---	---	---	---	---	22,177	---	22,177
CLOVER	118	3,687	250	3,904	---	175	8,016	---	---	---	---	---	---	346	154	8,516	---	8,516
GREGORY	122	6,019	2,131	16,903	---	1,130	26,183	---	---	---	---	---	---	---	---	26,183	---	26,183
HEIER	152	6,628	3,271	23,710	---	---	33,609	---	---	---	---	---	---	---	---	33,609	---	33,609
ISLAND LAKE	248	9,584	5,781	40,523	---	---	55,888	---	---	---	---	---	---	---	---	55,888	---	55,888
LA GARDE	138	4,593	761	12,529	---	1,430	19,313	---	---	2,645	---	---	2,645	---	---	21,958	---	21,958
LAKE GROVE	193	5,177	2,633	23,640	---	---	31,450	---	---	---	---	---	---	---	---	31,450	---	31,450
MARSH CREEK	145	6,006	2,583	10,381	---	156	19,126	---	---	860	---	---	860	---	---	19,986	---	19,986
OAKLAND	235	7,402	2,633	13,629	---	313	23,977	---	---	---	---	---	---	---	---	23,977	---	23,977
PEMBINA	521	9,005	4,343	19,193	---	15,596	48,137	---	---	---	---	---	---	---	---	48,137	---	48,137
POPPLE GROVE	140	7,708	2,633	20,214	---	---	30,555	---	---	---	---	---	---	---	---	30,555	7,000	37,555
ROSEDALE	162	2,453	1,437	14,108	---	4,859	22,857	---	---	---	---	---	---	---	---	22,857	---	22,857
TWIN LAKES	726	3,647	6,998	315	---	---	10,960	---	---	---	---	---	---	---	---	10,960	---	10,960
COUNTY TOTAL	3,283	87,836	41,751	246,643	---	26,382	402,612	---	---	3,710	---	---	3,710	346	154	406,822	7,000	413,822

[1] Failed to report in time for this publication

[2] Incomplete report submitted

* Includes All Other Public Safety expenditures.

**Table 4
Classification of Expenditures
For the Year Ended December 31, 1999**

Name of Town	Pop.	Current Expenditures					Total Current Expenditures	Capital Outlay					Total Capital Outlay	Debt Service		Total Expenditures	Transfers Out	Total Expenditures and Transfers
		General	Fire	Road	Water	All		General	Fire	Road	Water	All		Principal	Interest			
		Government	Protection	and Bridge	and Sewer	Other*		Government	Protection	and Bridge	and Sewer	Other*		Payments	Payments			
MARSHALL																		
AGDER	95	6,337	2,178	21,079	---	51	29,645	---	---	4,894	---	---	4,894	---	---	34,539	---	34,539
ALMA	108	6,638	1,191	24,422	---	7,424	39,675	---	---	---	---	---	---	---	---	39,675	---	39,675
AUGSBURG	95	12,657	1,000	43,031	---	1,790	58,478	---	---	---	---	---	---	---	---	58,478	---	58,478
BIG WOODS	75	35,088	1,657	21,592	---	---	58,337	---	---	---	---	---	---	---	---	58,337	---	58,337
BLOOMER	113	6,632	1,230	33,856	---	1,292	43,010	---	---	4,388	---	---	4,388	---	---	47,398	---	47,398
BOXVILLE	37	5,877	431	9,482	---	---	15,790	---	---	---	---	---	---	---	---	15,790	---	15,790
CEDAR	105	6,209	1,345	21,460	---	4,642	33,656	---	---	---	---	---	---	---	---	33,656	---	33,656
COMO	59	5,223	1,168	4,707	---	9,390	20,488	---	---	5,518	---	---	5,518	---	---	26,006	---	26,006
COMSTOCK	129	17,980	2,152	23,157	---	---	43,289	---	---	8,255	---	---	8,255	---	---	51,544	---	51,544
DONNELLY	29	3,506	1,000	31,612	---	300	36,418	---	---	41,519	---	---	41,519	---	---	77,937	---	77,937
EAGLE POINT	49	6,686	2,575	26,392	---	200	35,853	---	---	12,339	---	---	12,339	---	---	48,192	---	48,192
EAST PARK	14	2,699	---	2,290	---	---	4,989	---	---	---	---	---	---	---	---	4,989	---	4,989
EAST VALLEY	45	3,652	1,002	9,043	---	---	13,697	---	---	---	---	---	---	---	---	13,697	---	13,697
ECKVOLL [1]	129	---	---	---	---	---	---	---	---	---	---	---	---	---	---	---	---	---
ESPELIE	47	4,393	1,951	29,250	---	---	35,594	6,643	---	---	---	---	6,643	---	---	42,237	---	42,237
EXCEL	280	8,600	4,000	44,200	---	---	56,800	---	---	25,000	---	---	25,000	---	---	81,800	---	81,800
FOLDAHL	106	8,000	1,163	17,165	---	---	26,328	---	5,005	---	---	---	5,005	---	---	31,333	---	31,333
FORK	18	7,115	667	23,304	---	1,444	32,530	---	---	6,525	---	---	6,525	---	---	39,055	---	39,055
GRAND PLAIN	67	5,109	2,089	24,397	---	1,170	32,765	---	---	---	---	---	---	---	---	32,765	---	32,765
HOLT	183	5,681	1,472	18,852	---	3,478	29,483	---	---	---	---	---	---	---	---	29,483	---	29,483
HUNTLY	81	3,634	1,310	7,903	---	315	13,162	---	---	---	---	---	---	---	---	13,162	---	13,162
LINCOLN	141	6,160	1,874	16,957	---	500	25,491	---	---	---	---	---	---	---	---	25,491	---	25,491
LINSELL	36	3,024	770	12,165	---	---	15,959	---	---	---	---	11,958	11,958	---	---	27,917	---	27,917
MARSH GROVE	138	8,091	1,080	19,847	---	3,594	32,612	---	---	---	---	---	---	---	---	32,612	---	32,612
MCCREA	281	10,604	2,152	38,776	---	7,571	59,103	---	---	11,600	---	---	11,600	---	---	70,703	---	70,703
MIDDLE RIVER	99	4,631	1,190	31,608	---	147	37,576	---	---	1,659	---	---	1,659	---	---	39,235	---	39,235
MOOSE RIVER	41	2,898	834	5,502	---	2,163	11,397	---	---	1,443	---	---	1,443	---	---	12,840	---	12,840
MOYLAN	134	7,632	2,589	38,679	---	---	48,900	---	---	---	---	---	---	---	---	48,900	---	48,900
NELSON PARK	187	7,315	2,126	9,204	---	2,777	21,422	---	---	---	---	---	---	---	---	21,422	---	21,422
NEW FOLDEN	192	15,518	1,130	29,474	---	---	46,122	---	---	---	---	---	---	---	---	46,122	---	46,122
NEW MAINE	220	11,739	4,029	24,393	---	738	40,899	---	---	---	---	---	---	---	---	40,899	---	40,899
NEW SOLUM	304	18,969	1,680	20,597	---	---	41,246	---	---	---	---	---	---	---	---	41,246	---	41,246
OAK PARK	176	7,219	1,519	88,538	---	3,260	100,536	---	---	---	---	---	---	---	---	100,536	---	100,536
PARKER	54	8,868	1,102	58,704	---	2,009	70,683	---	---	38,698	---	---	38,698	---	---	109,381	---	109,381
ROLLIS	139	3,973	2,445	23,325	---	4,140	33,883	---	---	---	---	---	---	---	---	33,883	---	33,883
SINNOTT	53	16,147	1,000	33,999	---	---	51,146	---	---	---	---	---	---	---	---	51,146	---	51,146
SPRUCE VALLEY [1]	245	---	---	---	---	---	---	---	---	---	---	---	---	---	---	---	---	---
TAMARAC	129	7,487	1,059	27,261	---	3,155	38,962	---	---	---	---	14,489	14,489	---	---	53,451	---	53,451
THIEF LAKE	54	3,406	1,222	8,383	---	1,972	14,983	---	---	---	---	---	---	---	---	14,983	---	14,983
VALLEY	207	5,282	2,756	22,225	---	504	30,767	---	---	---	---	---	---	---	---	30,767	---	30,767
VEGA	125	10,343	1,871	74,191	---	---	86,405	---	---	---	---	---	---	---	---	86,405	---	86,405
VELDT [1]	46	---	---	---	---	---	---	---	---	---	---	---	---	---	---	---	---	---
VIKING	174	9,886	15,072	22,241	---	4,081	51,280	---	---	11,114	---	---	11,114	---	---	62,394	---	62,394
WANGER	102	8,085	1,095	33,978	---	---	43,158	---	---	25,127	---	---	25,127	---	---	68,285	---	68,285
WARRENTON [1]	86	---	---	---	---	---	---	---	---	---	---	---	---	---	---	---	---	---
WEST VALLEY	136	9,310	1,120	28,351	---	5,595	44,376	---	---	---	---	---	---	---	---	44,376	---	44,376
WHITEFORD	42	3,843	779	10,621	---	2,965	18,208	---	---	1,582	---	---	1,582	---	---	19,790	---	19,790
WRIGHT	133	10,514	1,105	16,182	---	1,856	29,657	---	---	---	---	---	---	---	---	29,657	---	29,657
COUNTY TOTAL	5,538	362,660	81,180	1,132,395	---	78,523	1,654,758	6,643	5,005	199,661	---	26,447	237,756	---	---	1,892,514	---	1,892,514
MARTIN																		
CEDAR	258	21,571	22,917	26,080	---	---	70,568	---	---	---	---	---	---	---	---	70,568	---	70,568
CENTER CREEK	296	11,183	3,960	31,732	---	794	47,669	---	---	37,762	---	---	37,762	---	---	85,431	---	85,431
EAST CHAIN	359	12,010	5,400	25,688	---	7,018	50,116	---	---	---	---	---	---	---	---	50,116	---	50,116
ELM CREEK	208	10,783	19,348	36,163	---	---	66,294	---	---	65,000	---	---	65,000	80,000	867	212,161	---	212,161
FAIRMONT	282	13,674	3,300	34,911	---	2,939	54,824	---	---	494	---	---	494	---	---	55,318	---	55,318
FOX LAKE	320	9,764	3,170	39,541	---	---	52,475	---	20,077	9,193	---	---	29,270	55,102	---	136,847	---	136,847

[1] Failed to report in time for this publication

[2] Incomplete report submitted

* Includes All Other Public Safety expenditures.

**Table 4
Classification of Expenditures
For the Year Ended December 31, 1999**

Name of Town	Pop.	Current Expenditures					Total Current Expenditures	Capital Outlay					Total Capital Outlay	Debt Service		Total Expenditures	Transfers Out	Total Expenditures and Transfers
		General Government	Fire Protection	Road and Bridge	Water and Sewer	All Other*		General Government	Fire Protection	Road and Bridge	Water and Sewer	All Other*		Principal Payments	Interest Payments			
MARTIN (continued)																		
FRASER	318	8,230	14,271	30,597	---	4,586	57,684	---	---	---	---	---	---	10,000	2,732	70,416	---	70,416
GALENA	267	12,680	1,200	27,144	---	150	41,174	1,405	17,297	---	---	---	18,702	---	---	59,876	---	59,876
JAY	279	8,142	4,672	31,374	---	---	44,188	---	---	---	---	---	---	---	---	44,188	---	44,188
LAKE BELT	251	6,720	10,000	42,562	---	1,408	60,690	---	---	---	---	---	---	---	---	60,690	---	60,690
LAKE FREMONT	251	16,501	8,334	19,821	---	9,283	53,939	---	---	128,982	---	---	128,982	---	---	182,921	---	182,921
MANYASKA	350	4,214	2,700	33,277	---	11,557	51,748	---	10,131	1,024	---	---	11,155	23,042	5,527	91,472	---	91,472
NASHVILLE	273	11,943	2,880	21,736	---	---	36,559	---	---	---	---	---	---	---	---	36,559	12,500	49,059
PLEASANT PRAIRIE [1]	323	---	---	---	---	---	---	---	---	---	---	---	---	---	---	---	---	---
ROLLING GREEN	315	13,173	15,620	46,338	---	---	75,131	---	---	---	---	---	---	---	---	75,131	---	75,131
RUTLAND	461	13,666	5,400	38,723	---	113	57,902	---	---	---	---	---	---	---	---	57,902	---	57,902
SILVER LAKE	489	17,632	5,400	21,451	---	---	44,483	---	---	---	---	---	---	10,000	2,638	57,121	---	57,121
TENHASSEN	309	8,895	10,000	31,910	---	4,034	54,839	---	---	18,111	---	---	18,111	---	---	72,950	---	72,950
WAVERLY	273	10,812	2,025	42,699	---	---	55,536	---	11,191	---	---	150	11,341	---	---	66,877	---	66,877
WESTFORD	359	15,230	1,870	54,356	---	---	71,456	---	---	94,000	---	---	94,000	---	---	165,456	---	165,456
COUNTY TOTAL	6,241	226,823	142,467	636,103	---	41,882	1,047,275	1,405	58,696	354,566	---	150	414,817	178,144	11,764	1,652,000	12,500	1,664,500
MCLEOD																		
ACOMA	1135	29,870	16,109	34,437	---	---	80,416	---	---	17,126	---	---	17,126	15,813	3,578	116,933	---	116,933
BERGEN	915	28,319	20,240	23,649	---	---	72,208	---	---	102,725	---	---	102,725	---	---	174,933	---	174,933
COLLINS	518	12,468	8,260	44,422	---	---	65,150	---	19,033	---	---	---	19,033	---	---	84,183	---	84,183
GLENCOE	606	10,972	9,231	36,770	---	3,271	60,244	---	---	---	---	---	---	---	---	60,244	---	60,244
HALE	995	19,001	11,000	41,173	---	6,650	77,824	---	---	---	---	---	---	---	---	77,824	---	77,824
HASSAN VALLEY	867	23,945	12,727	30,753	---	---	67,425	---	---	---	---	---	---	---	---	67,425	---	67,425
HELEN	916	17,930	48,494	50,617	---	6,988	124,029	---	---	91,478	---	---	91,478	8,308	2,005	225,820	---	225,820
HUTCHINSON	1139	9,250	14,885	29,698	---	8,470	62,303	---	---	---	---	---	---	---	---	62,303	16,242	78,545
LYNN	733	14,656	8,057	39,113	---	6,075	67,901	---	---	814	---	---	814	---	---	68,715	---	68,715
PENN	395	11,841	7,200	30,248	---	---	49,289	---	11,804	---	---	---	11,804	10,000	961	72,054	---	72,054
RICH VALLEY	727	28,592	11,893	47,714	---	1,995	90,194	---	---	---	---	---	---	---	---	90,194	---	90,194
ROUND GROVE	355	11,896	8,643	26,053	---	2,232	48,824	---	22,840	12,658	---	---	35,498	---	---	84,322	---	84,322
SUMTER	526	10,799	5,231	32,262	---	---	48,292	---	---	---	---	---	---	---	---	48,292	---	48,292
WINSTED	1120	25,263	26,762	60,160	---	450	112,635	---	---	---	---	---	---	---	---	112,635	---	112,635
COUNTY TOTAL	10,947	254,802	208,732	527,069	---	36,131	1,026,734	---	53,677	224,801	---	---	278,478	34,121	6,544	1,345,877	16,242	1,362,119
MEEKER																		
ACTON	437	6,169	2,870	37,500	---	3,908	50,447	---	10,000	---	---	---	10,000	---	---	60,447	---	60,447
CEDAR MILLS	521	7,606	6,676	57,337	---	866	72,485	---	---	35,022	---	---	35,022	---	---	107,507	---	107,507
COLLINWOOD	914	18,900	10,811	56,708	---	---	86,419	---	---	37,954	---	---	37,954	34,700	6,599	165,672	---	165,672
COSMOS	267	9,562	6,125	40,951	---	409	57,047	---	---	---	---	---	---	---	---	57,047	---	57,047
DANIELSON	335	6,635	4,295	38,311	---	---	49,241	---	10,000	---	---	---	10,000	---	---	59,241	---	59,241
DARWIN	742	10,935	16,362	100,429	---	---	127,726	675	---	---	---	---	675	69,878	5,418	203,697	---	203,697
DASSEL	1200	27,708	14,546	57,803	---	---	100,057	---	---	4,923	---	---	4,923	40,000	11,872	156,852	---	156,852
ELLSWORTH	818	20,135	19,849	46,231	---	6,922	93,137	---	---	237,766	---	---	237,766	---	---	330,903	---	330,903
FOREST CITY	644	14,888	12,698	85,557	---	---	113,143	---	---	---	---	---	---	---	---	113,143	---	113,143
FOREST PRAIRIE	895	15,040	78,553	65,397	---	10,000	168,990	---	---	23,700	---	---	23,700	---	---	192,690	---	192,690
GREENLEAF	747	10,438	28,323	38,119	---	1,194	78,074	---	---	16,810	---	1,946	18,756	27,184	706	124,720	---	124,720
HARVEY	424	3,901	20,453	58,613	---	4,880	87,847	---	---	34,583	---	---	34,583	---	---	122,430	---	122,430
KINGSTON	1127	17,966	21,283	26,876	---	2,377	68,502	---	---	257,473	---	---	257,473	94,292	4,882	425,149	93,759	518,908
LITCHFIELD	786	7,738	26,090	46,180	---	---	80,008	---	---	---	---	---	---	5,200	1,308	86,516	12,518	99,034
MANANNAH	625	17,921	15,555	15,683	---	---	49,159	59,000	---	68,244	---	---	127,244	---	---	176,403	---	176,403
SWEDE GROVE	419	10,391	1,694	20,883	---	4,160	37,128	---	10,000	---	---	---	10,000	---	---	47,128	---	47,128
UNION GROVE	636	10,270	21,359	39,020	---	693	71,342	---	---	3,454	---	---	3,454	---	---	74,796	---	74,796
COUNTY TOTAL	11,537	216,203	307,542	831,598	---	35,409	1,390,752	59,675	30,000	719,929	---	1,946	811,550	271,254	30,785	2,504,341	106,277	2,610,618

[1] Failed to report in time for this publication

[2] Incomplete report submitted

* Includes All Other Public Safety expenditures.

**Table 4
Classification of Expenditures
For the Year Ended December 31, 1999**

Name of Town	Pop.	Current Expenditures					Total Current Expenditures	Capital Outlay					Total Capital Outlay	Debt Service		Total Expenditures	Transfers Out	Total Expenditures and Transfers
		General Government	Fire Protection	Road and Bridge	Water and Sewer	All Other*		General Government	Fire Protection	Road and Bridge	Water and Sewer	All Other*		Principal Payments	Interest Payments			
MILLE LACS																		
BOGUS BROOK	1038	10,063	9,838	13,652	---	1,621	35,174	---	---	4,463	---	---	4,463	---	---	39,637	---	39,637
BORGHOLM [1]	1154	---	---	---	---	---	---	---	---	---	---	---	---	---	---	---	---	---
BRADBURY	171	2,496	2,157	8,575	---	---	13,228	---	---	---	---	---	---	---	---	13,228	---	13,228
DAILEY	232	4,235	2,525	11,540	---	62	18,362	---	---	---	---	---	---	---	---	18,362	---	18,362
EAST SIDE	707	20,947	17,075	13,660	---	---	51,682	---	---	18,545	---	3,870	22,415	---	---	74,097	---	74,097
GREENBUSH	1127	20,078	---	38,928	---	10,513	69,519	---	---	---	---	---	---	---	---	69,519	---	69,519
HAYLAND	407	6,473	3,277	13,874	---	25	23,649	---	---	3,132	---	---	3,132	---	---	26,781	1,914	28,695
ISLE HARBOR	480	9,030	6,608	24,773	---	---	40,411	---	---	---	---	---	---	---	---	40,411	---	40,411
KATHIO [1]	1097	---	---	---	---	---	---	---	---	---	---	---	---	---	---	---	---	---
LEWIS	47	6,141	829	885	---	---	7,855	---	---	750	---	---	750	---	---	8,605	---	8,605
MILACA	1209	10,787	8,926	21,815	---	---	41,528	---	---	---	---	---	---	---	---	41,528	---	41,528
MILO	1117	11,402	6,906	47,060	---	3,845	69,213	---	---	---	---	---	---	---	2,440	71,653	---	71,653
MUDGETT	99	2,081	759	2,082	---	---	4,922	---	---	---	---	---	---	---	---	4,922	---	4,922
ONAMIA	583	4,666	4,329	21,590	---	2,972	33,557	---	---	---	---	---	---	---	---	33,557	---	33,557
PAGE	532	5,635	4,473	17,198	---	4,554	31,860	---	---	---	---	---	---	---	---	31,860	---	31,860
PRINCETON	1878	57,842	24,004	38,592	---	9,961	130,399	---	---	1,248	---	1,561	2,809	---	---	133,208	3,671	136,879
SOUTH HARBOR	688	26,680	20,758	55,165	---	---	102,603	---	---	35,418	---	---	35,418	---	---	138,021	123,000	261,021
COUNTY TOTAL	12,566	198,556	112,464	329,389	---	33,553	673,962	---	---	63,556	---	5,431	68,987	---	2,440	745,389	128,585	873,974
MORRISON																		
AGRAM	495	4,763	4,455	86,236	---	2,220	97,674	---	---	---	---	---	---	---	---	97,674	---	97,674
BELLE PRAIRIE	1672	21,435	21,586	90,719	---	10,855	144,595	---	---	---	---	---	---	---	---	144,595	---	144,595
BELLEVUE	985	16,988	17,149	10,488	---	---	44,625	---	10,000	43,257	---	---	53,257	---	---	97,882	---	97,882
BUCKMAN	795	7,550	6,425	34,362	---	5,231	53,568	---	---	24,429	---	---	24,429	---	---	77,997	---	77,997
BUH	618	10,510	3,590	56,145	---	2,872	73,117	799	---	---	---	---	799	---	---	73,916	---	73,916
CULDRUM	514	13,904	6,257	51,109	---	2,551	73,821	2,555	---	1,101	---	---	3,656	---	---	77,477	---	77,477
CUSHING	569	16,484	6,584	5,423	---	12,989	41,480	---	---	2,815	---	---	2,815	---	---	44,295	---	44,295
DARLING	651	14,821	7,231	32,810	---	4,440	59,302	---	---	---	---	---	---	---	---	59,302	---	59,302
ELMDALE [1]	911	---	---	---	---	---	---	---	---	---	---	---	---	---	---	---	---	---
GRANITE	539	6,728	2,753	27,861	---	---	37,342	---	---	16,627	---	---	16,627	---	---	53,969	---	53,969
GREEN PRAIRIE	744	17,597	7,654	10,385	---	8,035	43,671	---	---	11,670	---	---	11,670	28,035	487	83,863	---	83,863
HILLMAN [1]	171	---	---	---	---	---	---	---	---	---	---	---	---	---	---	---	---	---
LAKIN	380	3,999	3,582	21,573	---	10,743	39,897	---	---	10,164	---	---	10,164	5,372	628	56,061	---	56,061
LEIGH	186	3,872	1,608	12,537	---	---	18,017	---	---	---	---	---	---	---	---	18,017	---	18,017
LITTLE FALLS	1615	29,148	21,037	86,419	---	1,449	138,053	---	---	---	---	---	---	---	---	138,053	---	138,053
MORRILL	651	8,011	1,970	23,558	---	---	33,539	---	---	20,000	---	---	20,000	---	---	53,539	---	53,539
MOTLEY	191	3,254	2,995	1,156	---	463	7,868	---	---	---	---	---	---	---	---	7,868	---	7,868
MOUNT MORRIS	93	1,695	1,694	4,988	---	---	8,377	---	---	---	---	---	---	---	---	8,377	---	8,377
PARKER	472	10,228	12,214	10,464	---	---	32,906	---	---	6,800	---	---	6,800	---	---	39,706	---	39,706
PIERZ	593	7,344	3,542	36,066	---	7,338	54,290	---	---	---	---	---	---	---	---	54,290	---	54,290
PIKE CREEK	977	27,887	112,566	31,311	---	30,000	201,764	---	---	10,882	---	---	10,882	---	---	212,646	---	212,646
PLATTE	406	9,262	2,372	25,962	---	748	38,344	---	---	---	---	---	---	---	---	38,344	---	38,344
PULASKI	345	5,904	4,109	34,116	---	533	44,662	---	---	7,938	---	---	7,938	---	---	52,600	---	52,600
RAIL PRAIRIE	148	6,262	2,931	1,913	---	28	11,134	---	---	9,590	---	---	9,590	---	---	20,724	---	20,724
RICHARDSON	465	14,329	7,505	72,748	---	1,265	95,847	15,148	---	18,931	---	---	34,079	---	---	129,926	8,000	137,926
RIPLEY	683	16,373	6,182	50,618	---	922	74,095	1,511	---	765	---	---	2,276	---	---	76,371	---	76,371
ROSING	135	13,208	1,611	2,174	---	---	16,993	---	---	24,598	---	---	24,598	---	---	41,591	2,500	44,091
SCANDIA VALLEY [1]	1003	---	---	---	---	---	---	---	---	---	---	---	---	---	---	---	---	---
SWAN RIVER	800	7,746	10,677	34,396	---	143	52,962	---	---	4,934	---	---	4,934	---	---	57,896	---	57,896
SWANVILLE	517	11,989	6,508	24,471	---	597	43,565	---	---	7,098	---	---	7,098	---	---	50,663	---	50,663
TWO RIVERS	611	16,631	7,937	11,328	---	3,801	39,697	---	---	48,248	---	---	48,248	---	---	87,945	---	87,945
COUNTY TOTAL	18,935	327,922	294,724	891,336	---	107,223	1,621,205	20,013	10,000	269,847	---	---	299,860	33,407	1,115	1,955,587	10,500	1,966,087

[1] Failed to report in time for this publication

[2] Incomplete report submitted

* Includes All Other Public Safety expenditures.

**Table 4
Classification of Expenditures
For the Year Ended December 31, 1999**

Name of Town	Pop.	Current Expenditures					Total Current Expenditures	Capital Outlay					Total Capital Outlay	Debt Service		Total Expenditures	Transfers Out	Total Expenditures and Transfers
		General Government	Fire Protection	Road and Bridge	Water and Sewer	All Other*		General Government	Fire Protection	Road and Bridge	Water and Sewer	All Other*		Principal Payments	Interest Payments			
MOWER																		
ADAMS	474	19,066	6,701	85,807	---	8,368	119,942	---	---	20,623	---	---	20,623	---	---	140,565	---	140,565
AUSTIN	1632	38,549	39,659	29,935	---	---	108,143	---	---	---	---	---	---	---	---	108,143	---	108,143
BENNINGTON	182	9,646	5,425	64,911	---	4,885	84,867	---	---	---	---	---	---	---	---	84,867	679	85,546
CLAYTON	191	16,964	6,629	51,777	---	1,581	76,951	---	---	---	---	---	---	---	---	76,951	---	76,951
DEXTER	346	14,730	---	61,720	---	21,060	97,510	---	---	---	---	---	---	8,808	6,630	112,948	13,936	126,884
FRANKFORD	356	17,463	4,100	69,124	---	7,756	98,443	---	---	4,325	---	---	4,325	---	---	102,768	---	102,768
GRAND MEADOW	343	10,385	13,445	38,497	---	8,535	70,862	---	---	12,565	---	---	12,565	---	---	83,427	---	83,427
LANSING	1286	40,312	40,806	62,282	---	---	143,400	---	---	48,419	---	---	48,419	---	---	191,819	---	191,819
LE ROY	402	9,245	7,500	53,631	---	7,627	78,003	---	---	---	---	---	---	---	---	78,003	---	78,003
LODI	264	13,482	6,046	74,647	---	3,306	97,481	---	---	1,550	---	---	1,550	---	---	99,031	---	99,031
LYLE	421	21,993	5,829	52,746	---	1,775	82,343	---	---	186,500	---	---	186,500	7,231	1,504	277,578	---	277,578
MARSHALL [1]	383	---	---	---	---	---	---	---	---	---	---	---	---	---	---	---	---	---
NEVADA	384	17,627	4,684	55,516	---	8,237	86,064	---	---	71,443	---	---	71,443	7,667	857	166,031	---	166,031
PLEASANT VALLEY	301	10,362	4,966	42,431	---	894	58,653	---	---	9,326	---	---	9,326	---	---	67,979	---	67,979
RACINE	539	24,886	9,215	75,751	---	2,574	112,426	---	---	---	---	---	---	---	---	112,426	---	112,426
RED ROCK	771	25,156	7,729	30,206	---	---	63,091	---	---	---	---	---	---	---	---	63,091	---	63,091
SERGEANT	274	25,908	3,600	48,303	---	456	78,267	---	---	---	---	---	---	---	---	78,267	---	78,267
UDOLPHO	474	21,709	4,208	42,829	---	16,030	84,776	---	---	---	---	---	---	18,882	1,170	104,828	---	104,828
WALTHAM	394	12,007	4,218	59,107	---	12,551	87,883	---	---	5,312	---	---	5,312	---	---	93,195	25,000	118,195
WINDOM	592	10,878	3,344	62,950	---	5,566	82,738	---	---	3,280	---	---	3,280	---	---	86,018	---	86,018
COUNTY TOTAL	10,009	360,368	178,104	1,062,170	---	111,201	1,711,843	---	---	363,343	---	---	363,343	42,588	10,161	2,127,935	39,615	2,167,550
MURRAY																		
BELFAST	204	8,003	4,320	7,268	---	900	20,491	---	---	3,567	---	---	3,567	---	---	24,058	---	24,058
BONDIN	362	8,693	4,200	26,340	---	958	40,191	---	---	14,722	---	---	14,722	---	---	54,913	---	54,913
CAMERON	178	11,526	4,045	28,829	---	361	44,761	---	---	---	---	---	---	---	---	44,761	---	44,761
CHANARAMBIE	223	6,288	4,495	29,655	---	536	40,974	---	---	---	---	---	---	---	---	40,974	---	40,974
DES MOINES RIVER	209	13,475	3,580	37,820	---	920	55,795	---	---	---	---	---	---	---	---	55,795	---	55,795
DOVRAY	202	11,940	3,120	42,429	---	1,419	58,908	---	---	5,132	---	---	5,132	---	---	64,040	---	64,040
ELLSBOROUGH	181	6,934	3,252	35,103	---	1,235	46,524	---	---	---	---	---	---	---	---	46,524	---	46,524
FENTON	229	6,854	4,105	20,997	---	37	31,993	---	---	---	---	---	---	---	---	31,993	---	31,993
HOLLY	173	12,618	3,992	19,029	---	1,080	36,719	---	---	2,351	---	---	2,351	---	---	39,070	---	39,070
IONA	259	10,267	3,390	36,820	---	746	51,223	---	---	18,000	---	---	18,000	8,000	75	77,298	1,775	79,073
LAKE SARAH	369	7,768	4,950	21,891	---	2,150	36,759	---	---	---	---	4,400	4,400	---	---	41,159	---	41,159
LEEDS	242	5,902	4,440	44,430	---	2,444	57,216	---	---	---	---	---	---	---	---	57,216	---	57,216
LIME LAKE	207	6,713	3,783	46,441	---	---	56,937	---	---	---	---	---	---	9,171	351	66,459	---	66,459
LOWVILLE [1]	195	---	---	---	---	---	---	---	---	---	---	---	---	---	---	---	---	---
MASON	308	10,660	3,960	30,691	---	2,600	47,911	---	---	1,616	---	---	1,616	---	---	49,527	---	49,527
MOULTON	249	4,795	4,126	20,415	---	976	30,312	---	---	1,385	---	---	1,385	---	---	31,697	---	31,697
MURRAY	219	8,040	3,420	35,894	---	5,883	53,237	---	---	---	---	---	---	7,200	55	60,492	---	60,492
SHETEK	297	16,024	3,765	31,542	---	1,760	53,091	---	---	25,806	---	---	25,806	---	---	78,897	---	78,897
SKANDIA [1]	186	---	---	---	---	---	---	---	---	---	---	---	---	---	---	---	---	---
SLAYTON	371	9,150	4,250	32,871	---	1,956	48,227	---	---	2,948	---	---	2,948	---	---	51,175	---	51,175
COUNTY TOTAL	4,863	165,650	71,193	548,465	---	25,961	811,269	---	---	75,527	---	4,400	79,927	24,371	481	916,048	1,775	917,823
NICOLLET																		
BELGRADE	1071	27,760	8,552	113,220	---	13,067	162,599	---	---	11,849	---	---	11,849	20,000	6,127	200,575	---	200,575
BERNADOTTE	339	13,817	4,145	19,026	---	4,343	41,331	---	10,075	3,750	---	---	13,825	---	---	55,156	---	55,156
BRIGHTON	191	7,479	3,408	15,677	---	3,104	29,668	---	---	---	---	---	---	---	---	29,668	---	29,668
COURTLAND	766	8,141	11,767	53,829	---	7,970	81,707	---	---	30,569	---	---	30,569	---	---	112,276	---	112,276
GRANBY	309	6,747	2,855	12,599	---	---	22,201	---	---	---	---	---	---	10,465	66	32,732	---	32,732
LAFAYETTE	809	18,294	10,185	11,245	---	4,747	44,471	---	---	114,459	---	---	114,459	---	---	158,930	---	158,930
LAKE PRAIRIE	740	11,287	21,365	74,805	---	3,887	111,344	---	---	---	---	4,169	4,169	---	---	115,513	---	115,513
NEW SWEDEN	371	5,634	3,585	21,494	---	375	31,088	---	3,000	---	---	1,671	4,671	---	---	35,759	---	35,759
NICOLLET	601	11,590	3,793	50,929	---	8,222	74,534	---	---	11,478	---	---	11,478	---	---	86,012	---	86,012
OSHAWA	511	10,328	8,633	42,815	---	1,996	63,772	---	---	1,463	---	10,646	12,109	30,000	2,925	108,806	---	108,806

[1] Failed to report in time for this publication

[2] Incomplete report submitted

* Includes All Other Public Safety expenditures.

**Table 4
Classification of Expenditures
For the Year Ended December 31, 1999**

Name of Town	Pop.	Current Expenditures					Total Current Expenditures	Capital Outlay					Total Capital Outlay	Debt Service		Total Expenditures	Transfers Out	Total Expenditures and Transfers	
		General	Fire	Road	Water	All		General	Fire	Road	Water	All		Principal	Interest				
		Government	Protection	and Bridge	and Sewer	Other*		Government	Protection	and Bridge	and Sewer	Other*		Payments	Payments				
NICOLLET (continued)																			
RIDGELY	143	4,898	1,105	1,420	---	---	7,423	---	---	---	---	---	---	---	---	---	7,423	---	7,423
TRAVERSE	335	7,198	10,444	14,166	---	---	31,808	---	---	---	---	---	---	---	---	---	31,808	---	31,808
WEST NEWTON	576	14,571	4,811	37,301	---	3,838	60,521	670	---	10,000	---	---	10,670	---	---	---	71,191	---	71,191
COUNTY TOTAL	6,762	147,744	94,648	468,526	---	51,549	762,467	670	13,075	183,568	---	16,486	213,799	60,465	9,118	---	1,045,849	---	1,045,849
NOBLES																			
BIGELOW	393	19,594	2,525	14,105	---	---	36,224	16,871	---	299	---	---	17,170	---	---	---	53,394	---	53,394
BLOOM	230	3,783	4,500	39,976	---	781	49,040	---	---	---	---	---	---	---	---	---	49,040	---	49,040
DEWALD	343	21,748	4,468	12,809	---	200	39,225	3,946	---	17,827	---	---	21,773	---	---	---	60,998	---	60,998
ELK	300	9,493	4,238	32,691	---	---	46,422	---	---	9,731	---	---	9,731	---	---	---	56,153	---	56,153
GRAHAM LAKES	250	7,160	4,120	25,969	---	1,500	38,749	---	---	4,396	---	---	4,396	---	---	---	43,145	---	43,145
GRAND PRAIRIE	261	12,093	3,701	14,710	---	---	30,504	---	---	38,100	---	---	38,100	---	---	---	68,604	---	68,604
HERSEY	262	7,346	4,036	37,852	---	---	49,234	---	---	5,669	---	---	5,669	---	---	---	54,903	---	54,903
INDIAN LAKE	279	8,106	9,000	20,104	---	---	37,210	---	---	11,544	---	---	11,544	---	---	---	48,754	---	48,754
LARKIN	232	5,750	4,317	22,410	---	13,908	46,385	---	---	12,792	---	---	12,792	---	---	---	59,177	---	59,177
LEOTA	502	10,071	4,742	20,337	---	2,425	37,575	---	---	10,347	---	---	10,347	---	---	---	47,922	---	47,922
LISMORE	236	9,356	4,275	19,140	---	120	32,891	---	---	3,877	---	---	3,877	---	---	---	36,768	---	36,768
LITTLE ROCK	256	13,961	3,930	18,153	---	---	36,044	---	---	9,550	---	---	9,550	---	---	---	45,594	---	45,594
LORAIN	327	4,067	3,112	32,537	---	2,060	41,776	---	---	9,244	---	---	9,244	---	---	---	51,020	---	51,020
OLNEY	199	6,042	4,500	21,637	---	---	32,179	---	---	10,000	---	---	10,000	6,897	1,547	---	50,623	---	50,623
RANSOM	322	14,193	1,032	42,625	---	---	57,850	---	---	---	---	---	---	---	---	---	57,850	---	57,850
SEWARD	275	8,940	4,320	38,190	---	900	52,350	---	---	17,697	---	---	17,697	---	---	---	70,047	---	70,047
SUMMIT LAKE	395	8,394	4,409	17,508	---	5,026	35,337	---	---	28,775	---	---	28,775	---	---	---	64,112	---	64,112
WESTSIDE	289	16,919	4,140	27,778	---	---	48,837	---	---	14,464	---	---	14,464	---	---	---	63,301	---	63,301
WILMONT	252	9,542	1,680	31,887	---	---	43,109	---	---	---	---	---	---	---	---	---	43,109	---	43,109
WORTHINGTON	320	14,857	3,155	16,033	---	---	34,045	---	---	435	---	---	435	---	---	---	34,480	---	34,480
COUNTY TOTAL	5,923	211,415	80,200	506,451	---	26,920	824,986	20,817	---	204,747	---	---	225,564	6,897	1,547	---	1,058,994	---	1,058,994
NORMAN																			
ANTHONY	103	1,595	2,696	20,681	---	5,961	30,933	---	---	---	---	---	---	---	---	---	30,933	---	30,933
BEAR PARK	206	9,644	1,540	24,445	---	---	35,629	---	---	---	---	---	---	11,000	431	---	47,060	---	47,060
FLOM	237	7,757	2,500	32,371	---	6,360	48,988	---	---	10,000	---	---	10,000	---	---	---	58,988	---	58,988
FOSSUM	187	3,258	3,745	11,861	---	8,050	26,914	---	---	---	---	---	---	---	---	---	26,914	---	26,914
GOOD HOPE	64	3,783	1,600	17,935	---	2,785	26,103	---	---	---	---	---	---	---	---	---	26,103	---	26,103
GREEN MEADOW	141	6,827	2,003	14,223	---	79	23,132	---	---	---	---	---	---	---	---	---	23,132	---	23,132
HALSTAD	154	7,756	5,217	24,236	---	934	38,143	---	---	---	---	---	---	---	---	---	38,143	---	38,143
HEGNE	63	2,867	3,129	14,641	---	1,735	22,372	232	---	---	---	---	232	---	---	---	22,604	---	22,604
HENDRUM	143	17,208	3,000	22,049	---	---	42,257	---	---	---	---	---	---	---	---	---	42,257	---	42,257
HOME LAKE	181	8,977	2,500	16,108	---	3,033	30,618	---	---	---	---	---	---	---	---	---	30,618	---	30,618
LAKE IDA [1]	170	---	---	---	---	---	---	---	---	---	---	---	---	---	---	---	---	---	---
LEE	159	7,126	4,871	20,822	---	4,568	37,387	---	---	---	---	---	---	---	---	---	37,387	---	37,387
LOCKHART	74	4,286	2,718	13,151	---	3,960	24,115	---	---	---	---	---	---	---	---	---	24,115	---	24,115
MARY	123	6,293	800	1,875	---	2,011	10,979	---	---	1,650	---	---	1,650	---	---	---	12,629	---	12,629
MCDONALDSVILLE	249	2,359	6,715	14,620	---	5,127	28,821	---	---	---	---	---	---	---	---	---	28,821	---	28,821
PLEASANT VIEW [1]	130	---	---	---	---	---	---	---	---	---	---	---	---	---	---	---	---	---	---
ROCKWELL	91	4,229	1,528	12,629	---	1,310	19,696	---	---	---	---	---	---	---	---	---	19,696	---	19,696
SHELLY	145	4,928	2,200	26,199	---	1,667	34,994	---	---	---	---	---	---	---	---	---	34,994	---	34,994
SPRING CREEK	86	6,475	1,361	13,462	---	1,940	23,238	---	---	---	---	---	---	---	---	---	23,238	---	23,238
STRAND	137	1,123	1,492	6,852	---	4,942	14,409	---	---	---	---	---	---	---	---	---	14,409	---	14,409
SUNDAL	172	7,335	1,348	20,121	---	2,189	30,993	---	---	---	---	---	---	---	---	---	30,993	---	30,993
WUKON	164	6,404	1,260	15,778	---	1,928	25,370	---	---	1,322	---	---	1,322	---	---	---	26,692	---	26,692
WILD RICE	366	5,297	3,405	14,908	---	10,415	34,025	---	---	---	---	---	---	---	---	---	34,025	---	34,025
WINCHESTER [1]	65	---	---	---	---	---	---	---	---	---	---	---	---	---	---	---	---	---	---
COUNTY TOTAL	3,610	125,527	55,628	358,967	---	68,994	609,116	232	---	12,972	---	---	13,204	11,000	431	---	633,751	---	633,751

[1] Failed to report in time for this publication

[2] Incomplete report submitted

* Includes All Other Public Safety expenditures.

**Table 4
Classification of Expenditures
For the Year Ended December 31, 1999**

Name of Town	Pop.	Current Expenditures					Total Current Expenditures	Capital Outlay					Total Capital Outlay	Debt Service		Total Expenditures	Transfers Out	Total Expenditures and Transfers
		General Government	Fire Protection	Road and Bridge	Water and Sewer	All Other*		General Government	Fire Protection	Road and Bridge	Water and Sewer	All Other*		Principal Payments	Interest Payments			
OLMSTED																		
CASCADE	3434	30,047	80,856	187,728	---	179	298,810	---	---	112,166	---	---	112,166	---	---	410,976	---	410,976
DOVER	493	5,086	14,632	38,229	---	22,269	80,216	---	---	12,614	---	---	12,614	---	---	92,830	---	92,830
ELMIRA	370	14,550	5,144	45,802	---	---	65,496	---	---	3,852	---	---	3,852	---	---	69,348	---	69,348
EYOTA	546	10,023	4,786	101,942	---	---	116,751	---	---	---	---	---	---	21,155	1,036	138,942	---	138,942
FARMINGTON [1]	579	---	---	---	---	---	---	---	---	---	---	---	---	---	---	---	---	---
HAVERHILL	1636	13,339	48,137	59,474	---	3,149	124,099	---	---	11,605	---	---	11,605	9,967	1,554	147,225	---	147,225
HIGH FOREST	976	15,312	21,200	57,005	---	7,168	100,685	---	---	20,404	---	---	20,404	---	---	121,089	---	121,089
KALMAR	1337	33,810	37,664	85,365	---	8,728	165,567	---	---	---	---	---	---	---	---	165,567	---	165,567
MARION	6492	35,928	119,600	129,844	---	---	285,372	---	---	210,058	---	---	210,058	---	---	495,430	---	495,430
NEW HAVEN	1307	47,319	11,976	92,037	---	---	151,332	---	---	23,487	---	---	23,487	---	---	174,819	---	174,819
ORION	666	12,201	---	25,046	---	135	37,382	---	---	---	---	---	---	---	---	37,382	---	37,382
ORONOCO	2221	24,121	25,360	108,885	---	---	158,366	---	---	13,762	---	---	13,762	13,320	990	186,438	15,623	202,061
PLEASANT GROVE	791	9,367	12,180	52,432	---	996	74,975	---	---	---	---	---	---	---	---	74,975	---	74,975
QUINCY	409	5,549	7,394	37,182	---	4,545	54,670	---	---	---	---	---	---	1,547	1,257	57,474	---	57,474
ROCHESTER	3122	47,933	96,710	317,557	---	---	462,200	---	---	172,582	---	---	172,582	---	---	634,782	---	634,782
ROCK DELL	683	21,391	9,227	45,201	---	480	76,299	---	---	---	---	2,575	2,575	---	---	78,874	---	78,874
SALEM	1105	36,042	7,899	37,646	---	---	81,587	---	26,902	1,616	---	---	28,518	---	---	110,105	---	110,105
VIOLA	636	14,782	12,930	54,555	---	11,553	93,820	---	---	---	---	---	---	---	---	93,820	---	93,820
COUNTY TOTAL	26,803	376,800	515,695	1,475,930	---	59,202	2,427,627	---	26,902	582,146	---	2,575	611,623	45,989	4,837	3,090,076	15,623	3,105,699
OTTER TAIL																		
AASTAD	231	10,436	2,659	31,693	---	---	44,788	---	---	2,935	---	---	2,935	---	---	47,723	---	47,723
AMOR	435	39,354	6,850	24,833	---	---	71,037	---	---	136,357	---	---	136,357	---	---	207,394	---	207,394
AURDAL	1286	12,763	19,220	52,580	---	2,597	87,160	---	---	---	---	---	---	---	---	87,160	30,000	117,160
BLOWERS	333	8,523	3,450	20,074	---	386	32,433	9,650	---	---	---	---	9,650	---	---	42,083	---	42,083
BLUFFTON	446	9,888	4,000	24,756	---	589	39,233	---	---	6,130	---	---	6,130	---	---	45,363	---	45,363
BUSE	648	16,365	9,314	13,593	---	110	39,382	---	---	---	---	---	---	---	---	39,382	25,000	64,382
BUTLER	286	4,179	8,832	31,333	---	---	44,344	---	---	---	---	---	---	---	---	44,344	---	44,344
CANDOR	528	12,707	12,930	53,346	---	852	79,835	---	---	6,683	---	---	6,683	---	---	86,518	---	86,518
CARLISLE	236	10,314	1,225	26,020	---	1,201	38,760	---	---	2,650	---	---	2,650	---	---	41,410	---	41,410
CLITHERALL	450	8,565	5,694	85,377	---	8,071	107,707	---	---	---	---	---	---	---	---	107,707	---	107,707
COMPTON	797	13,992	8,838	41,696	---	---	64,526	---	---	3,784	---	---	3,784	---	---	68,310	---	68,310
CORLISS	463	12,316	6,541	25,093	---	837	44,787	---	---	---	---	---	---	---	---	44,787	---	44,787
DANE PRAIRIE	950	15,949	2,364	37,459	---	---	55,772	---	1,474	---	---	---	1,474	15,433	1,809	74,488	---	74,488
DEAD LAKE	425	17,643	4,950	54,156	---	---	76,749	---	---	---	---	---	---	---	---	76,749	22,400	99,149
DEER CREEK	364	6,402	7,638	8,585	---	935	23,560	---	---	17,022	---	---	17,022	---	---	40,582	---	40,582
DORA	643	17,246	9,250	89,257	---	503	116,256	---	6,220	56,787	---	---	63,007	---	---	179,263	---	179,263
DUNN	797	26,339	9,166	53,738	---	---	89,243	---	2,408	95,997	---	---	98,405	---	---	187,648	6,057	193,705
EAGLE LAKE	359	18,594	3,617	28,932	---	2,955	54,098	---	---	107,897	---	---	107,897	25,000	8,560	195,555	---	195,555
EASTERN	255	8,001	2,681	17,939	---	4,839	33,460	---	---	9,636	---	---	9,636	---	---	43,096	---	43,096
EDNA	855	16,950	7,300	65,020	---	3,216	92,486	---	---	45,622	---	---	45,622	12,294	647	151,049	---	151,049
EFFINGTON [1]	325	---	---	---	---	---	---	---	---	---	---	---	---	---	---	---	---	---
ELIZABETH	667	17,689	2,996	56,543	---	16,174	93,402	600	---	36,210	---	96,971	133,781	---	---	227,183	---	227,183
ELMO	338	39,533	3,783	61,178	---	---	104,494	---	---	---	---	---	---	---	---	104,494	---	104,494
ERHARDS GROVE	439	10,807	1,217	37,989	---	2,385	52,398	---	5,062	1,628	---	---	6,690	---	---	59,088	---	59,088
EVERTS	676	11,018	9,980	31,201	---	10,991	63,190	---	---	---	---	---	---	---	---	63,190	---	63,190
FERGUS FALLS	1161	15,036	15,422	39,836	---	9,619	79,913	---	---	9,248	---	---	9,248	12,500	315	101,976	---	101,976
FOLDEN	267	9,041	3,407	24,097	---	10,752	47,297	---	---	28,717	---	---	28,717	---	---	76,014	---	76,014
FRIBERG	741	25,986	2,291	19,251	---	237	47,765	---	---	14,711	---	---	14,711	---	---	62,476	---	62,476
GIRARD [1]	681	---	---	---	---	---	---	---	---	---	---	---	---	---	---	---	---	---
GORMAN [1]	399	---	---	---	---	---	---	---	---	---	---	---	---	---	---	---	---	---
HENNING	390	7,883	3,468	31,459	---	3,139	45,949	---	---	5,538	---	---	5,538	---	---	51,487	---	51,487
HOBART [1]	684	---	---	---	---	---	---	---	---	---	---	---	---	---	---	---	---	---
HOMESTEAD	365	8,104	3,230	39,919	---	498	51,751	219	5,626	---	---	---	5,845	---	---	57,596	---	57,596
INMAN	277	11,449	5,540	19,537	---	3,770	40,296	---	---	---	---	---	---	---	---	40,296	---	40,296
LEAF LAKE	422	9,885	9,461	35,873	---	1,461	56,680	---	---	---	---	---	---	15,000	1,108	72,788	---	72,788
LEAF MOUNTAIN	319	12,110	3,275	20,784	---	4,528	40,697	---	---	70,659	---	---	70,659	---	---	111,356	---	111,356

[1] Failed to report in time for this publication

[2] Incomplete report submitted

* Includes All Other Public Safety expenditures.

**Table 4
Classification of Expenditures
For the Year Ended December 31, 1999**

Name of Town	Pop.	Current Expenditures					Total Current Expenditures	Capital Outlay					Total Capital Outlay	Debt Service		Total Expenditures	Transfers Out	Total Expenditures and Transfers
		General	Fire	Road	Water	All		General	Fire	Road	Water	All		Principal	Interest			
		Government	Protection	and Bridge	and Sewer	Other*		Government	Protection	and Bridge	and Sewer	Other*		Payments	Payments			
OTTER TAIL (continued)																		
LIDA	697	19,168	5,609	206,085	---	4,645	235,507	100	5,062	19,054	---	---	24,216	---	---	259,723	---	259,723
MAINE	646	18,539	8,326	50,129	---	---	76,994	---	---	44,714	---	---	44,714	37,395	---	159,103	---	159,103
MAPLEWOOD	296	7,750	1,949	11,395	---	10,147	31,241	---	---	2,359	---	---	2,359	---	---	33,600	---	33,600
NEWTON	734	8,233	20,757	23,780	---	1,078	53,848	---	---	23,963	---	---	23,963	---	---	77,811	---	77,811
NIDAROS [1]	296	---	---	---	---	---	---	---	---	---	---	---	---	---	---	---	---	---
NORWEGIAN GROVE	352	15,711	1,261	44,616	---	1,958	63,546	---	---	---	---	---	---	---	---	63,546	---	63,546
OAK VALLEY	371	6,942	4,039	29,636	---	282	40,899	---	---	---	---	---	---	---	---	40,899	---	40,899
ORWELL	163	5,575	2,507	12,723	---	241	21,046	---	---	---	---	---	---	---	---	21,046	---	21,046
OSCAR	219	8,068	2,628	16,255	---	116	27,067	---	---	5,431	---	---	5,431	---	---	32,498	---	32,498
OTTERTAIL	513	18,657	11,099	41,087	---	---	70,843	---	---	---	---	---	---	---	---	70,843	---	70,843
OTTO	499	21,063	14,551	38,131	---	1,022	74,767	---	---	---	---	---	---	---	---	74,767	30,000	104,767
PADDOCK [1]	367	---	---	---	---	---	---	---	---	---	---	---	---	---	---	---	---	---
PARKERS PRAIRIE	293	6,698	4,205	25,838	---	2,656	39,397	---	---	3,467	---	---	3,467	---	---	42,864	---	42,864
PELICAN	752	24,592	2,016	49,497	---	---	76,105	---	5,062	40,572	---	---	45,634	---	---	121,739	---	121,739
PERHAM	874	9,869	11,470	29,610	---	18,206	69,155	---	---	23,346	---	---	23,346	---	---	92,501	---	92,501
PINE LAKE [1]	626	---	---	---	---	---	---	---	---	---	---	---	---	---	---	---	---	---
RUSH LAKE	939	20,513	15,295	56,429	---	---	92,237	---	---	40,317	---	2,535	42,852	10,450	449	145,988	---	145,988
SCAMBLER	470	17,072	5,038	52,699	---	3,830	78,639	---	---	19,523	---	---	19,523	---	---	98,162	---	98,162
STAR LAKE	379	16,099	5,200	36,186	---	826	58,311	---	---	7,000	---	---	7,000	---	---	65,311	---	65,311
ST. OLAF	357	10,238	4,426	24,282	---	1,383	40,329	---	---	9,827	---	7,681	17,508	---	---	57,837	---	57,837
SVERDRUP	652	13,341	2,160	27,637	---	54,842	97,980	---	---	67,327	---	---	67,327	4,000	950	170,257	---	170,257
TORDENSKJOLD	527	9,351	3,062	26,720	---	484	39,617	---	---	---	---	---	---	---	---	39,617	---	39,617
TRONDHJEM	184	5,298	1,508	19,142	---	1,614	27,562	---	2,531	---	---	---	2,531	---	---	30,093	---	30,093
TUMULI	423	10,328	5,377	12,169	---	10,247	38,121	---	---	5,076	---	---	5,076	3,500	262	46,959	---	46,959
WESTERN	141	5,437	1,800	11,594	---	3,856	22,687	---	---	---	---	---	---	---	---	22,687	---	22,687
WOODSIDE	294	8,346	3,301	23,901	---	3,500	39,048	---	---	---	---	---	---	---	---	39,048	---	39,048
COUNTY TOTAL	31,002	751,955	338,173	2,072,688	---	211,578	3,374,394	10,569	33,445	970,187	---	107,187	1,121,388	135,572	14,100	4,645,454	113,457	4,758,911
PENNINGTON																		
BLACK RIVER	78	2,773	1,280	9,613	---	---	13,666	---	---	---	---	---	---	---	---	13,666	---	13,666
BRAY	74	2,012	1,605	8,052	---	3,115	14,784	---	---	---	---	---	---	---	---	14,784	---	14,784
CLOVER LEAF	79	2,809	2,300	5,741	---	---	10,850	---	---	3,000	---	---	3,000	---	---	13,850	---	13,850
DEER PARK	131	3,504	581	2,068	---	---	6,153	---	---	---	---	---	---	---	---	6,153	---	6,153
GOODRIDGE [2]	61	---	---	---	---	---	---	---	---	---	---	---	---	---	---	---	---	---
HICKORY	97	5,439	822	5,858	---	---	12,119	---	---	195	---	---	195	---	---	12,314	---	12,314
HIGHLANDING	181	3,509	2,511	11,622	---	---	17,642	---	---	---	---	---	---	---	---	17,642	---	17,642
KRATKA	130	6,341	5,275	10,235	---	1,626	23,477	---	---	---	---	---	---	---	---	23,477	500	23,977
MAYFIELD	75	7,015	1,973	9,384	---	---	18,372	---	---	---	---	---	---	---	---	18,372	---	18,372
NORDEN	368	7,621	3,524	8,942	---	---	20,087	---	---	3,510	---	---	3,510	---	---	23,597	---	23,597
NORTH	684	13,843	6,739	11,885	---	---	32,467	---	---	24,725	---	---	24,725	9,214	4,342	70,748	---	70,748
NUMEDAL	107	10,781	1,291	5,892	---	178	18,142	---	---	---	---	---	---	---	---	18,142	---	18,142
POLK CENTRE	56	3,922	952	3,780	---	2,509	11,163	---	---	---	---	---	---	---	---	11,163	---	11,163
REINER	96	6,115	1,726	5,081	---	---	12,922	---	---	11,398	---	---	11,398	---	---	24,320	---	24,320
RIVER FALLS	226	5,841	3,101	6,807	---	---	15,749	---	---	---	---	---	---	---	---	15,749	---	15,749
ROCKSBURY	1020	15,739	11,483	35,902	---	5,959	69,083	---	20,059	---	---	---	20,059	48,574	8,373	146,089	---	146,089
SANDERS	308	9,455	2,802	5,548	---	435	18,240	---	---	629	---	---	629	---	---	18,869	---	18,869
SILVERTON	196	15,850	2,784	12,726	---	---	31,360	---	---	1,500	---	---	1,500	---	---	32,860	2,000	34,860
SMILEY	461	16,603	4,448	20,317	---	---	41,368	---	---	---	---	---	---	---	---	41,368	---	41,368
STAR	174	3,773	1,709	8,854	---	175	14,511	---	---	---	---	---	---	---	---	14,511	1,314	15,825
WYANDOTTE	118	2,677	994	8,886	---	---	12,557	---	---	---	---	---	---	---	---	12,557	---	12,557
COUNTY TOTAL	4,720	145,622	57,900	197,193	---	13,997	414,712	---	20,059	44,957	---	---	65,016	57,788	12,715	550,231	3,814	554,045
PINE																		
ARLONE	326	9,571	3,558	5,827	---	500	19,456	---	---	18,144	---	---	18,144	---	---	37,600	---	37,600
ARNA	104	11,508	3,000	10,631	---	827	25,966	---	---	4,341	---	---	4,341	---	---	30,307	---	30,307
BARRY	554	10,719	8,017	20,635	---	---	39,371	---	---	---	---	---	---	---	---	39,371	---	39,371

[1] Failed to report in time for this publication

[2] Incomplete report submitted

* Includes All Other Public Safety expenditures.

**Table 4
Classification of Expenditures
For the Year Ended December 31, 1999**

Name of Town	Pop.	Current Expenditures					Total Current Expenditures	Capital Outlay					Total Capital Outlay	Debt Service		Total Expenditures	Transfers Out	Total Expenditures and Transfers	
		General	Fire	Road	Water	All		General	Fire	Road	Water	All		Principal	Interest				
		Government	Protection	and Bridge	and Sewer	Other*		Government	Protection	and Bridge	and Sewer	Other*		Payments	Payments				
PINE (continued)																			
BIRCH CREEK	246	1,910	4,897	19,800	---	75	26,682	---	---	---	---	---	---	---	---	---	26,682	---	26,682
BREMEN	179	9,061	3,805	12,622	---	---	25,488	---	---	---	---	---	---	6,000	---	---	31,488	---	31,488
BROOK PARK	439	12,263	4,000	37,726	---	---	53,989	---	---	4,961	---	---	4,961	---	---	---	58,950	---	58,950
BRUNO	155	5,180	3,000	8,412	---	---	16,592	---	---	---	---	---	---	---	---	---	16,592	---	16,592
CHENGWATANA [1]	730	---	---	---	---	---	---	---	---	---	---	---	---	---	---	---	---	---	---
CLOVER	228	8,610	2,350	1,678	---	---	12,638	---	---	---	---	---	---	---	---	---	12,638	---	12,638
CROSBY	76	4,345	994	1,463	---	622	7,424	---	---	11,840	---	---	11,840	---	---	---	19,264	---	19,264
DANFORTH	66	5,881	1,576	3,827	---	315	11,599	---	---	---	---	---	---	---	---	---	11,599	---	11,599
DELL GROVE	696	11,092	9,471	41,828	---	4,821	67,212	---	---	4,000	---	---	4,000	---	---	---	71,212	---	71,212
FINLAYSON	438	11,274	4,789	23,936	---	11,647	51,646	---	---	28,858	---	---	28,858	---	---	---	80,504	---	80,504
FLEMING	120	4,457	1,429	7,351	---	---	13,237	---	---	---	---	---	---	---	---	---	13,237	---	13,237
HINCKLEY	740	13,694	10,903	48,652	---	---	73,249	---	---	10,557	---	---	10,557	---	---	---	83,806	---	83,806
KERRICK	318	6,726	6,750	11,345	---	---	24,821	---	---	4,634	---	---	4,634	---	---	---	29,455	---	29,455
KETTLE RIVER	410	25,836	5,544	20,813	---	6,230	58,423	---	---	29,436	---	---	29,436	---	---	---	87,859	---	87,859
MISSION CREEK	606	9,235	2,991	19,850	---	---	32,076	2,899	---	---	---	---	---	10,000	95	---	45,070	---	45,070
MUNCH	207	11,432	1,537	21,317	---	---	34,286	---	---	6,196	---	---	6,196	---	---	---	40,482	---	40,482
NEW DOSEY	62	13,389	3,000	15,580	---	405	32,374	---	---	27,819	---	---	27,819	---	---	---	60,193	15,772	75,965
NICKERSON	161	9,591	4,620	12,381	---	3,091	29,683	---	---	---	---	---	---	---	---	---	29,683	---	29,683
NORMAN	205	14,860	2,724	36,130	---	---	53,714	---	---	22,220	---	---	22,220	---	---	---	75,934	3,950	79,884
OGEMA	249	6,617	1,500	19,861	---	140	28,118	---	---	---	---	---	---	---	---	---	28,118	---	28,118
PARK	33	8,656	1,820	650	---	---	11,126	---	---	---	---	---	---	---	---	---	11,126	---	11,126
PARTRIDGE	557	8,863	3,759	10,558	---	1,350	24,530	---	---	14,017	---	---	14,017	---	---	---	38,547	---	38,547
PINE CITY	1180	29,596	13,884	107,127	---	2,572	153,179	2,660	---	18,599	---	8,550	29,809	---	---	---	182,988	---	182,988
PINE LAKE	570	37,358	4,437	45,390	---	---	87,185	---	---	65,403	---	---	65,403	---	---	---	152,588	---	152,588
POKEGAMA	2287	86,160	26,615	79,767	22,342	38,021	252,905	---	---	---	237,253	---	237,253	64,007	108,654	---	662,819	---	662,819
ROYALTON	929	20,753	7,893	20,049	---	21,908	70,603	---	---	---	---	---	---	---	---	---	70,603	---	70,603
SANDSTONE [1]	702	---	---	---	---	---	---	---	---	---	---	---	---	---	---	---	---	---	---
STURGEON LAKE	467	15,500	4,238	10,727	---	---	30,465	---	---	---	---	---	---	---	---	---	30,465	---	30,465
WILMA	103	7,924	869	3,514	---	---	12,307	---	---	1,868	---	---	1,868	3,159	639	---	17,973	---	17,973
WINDEMERE	1331	38,513	30,058	48,513	---	4,100	121,184	---	---	22,972	---	---	22,972	45,223	11,463	---	200,842	---	200,842
COUNTY TOTAL	15,474	470,574	184,028	727,960	22,342	96,624	1,501,528	5,559	---	295,865	237,253	8,550	547,227	128,389	120,851	---	2,297,995	19,722	2,317,717
PIPESTONE																			
AETNA	200	6,896	3,015	36,145	---	---	46,056	---	---	---	---	---	---	---	---	---	46,056	---	46,056
ALTONA	194	10,138	1,637	24,841	---	250	36,866	---	---	2,931	---	---	2,931	---	---	---	39,797	---	39,797
BURKE	286	7,040	3,660	22,203	---	488	33,391	---	---	---	---	4,316	4,316	---	---	---	37,707	---	37,707
EDEN	266	27,932	4,500	31,081	---	---	63,513	---	---	9,650	---	---	9,650	---	---	---	73,163	---	73,163
ELMER	284	10,178	3,316	19,807	---	1,078	34,379	---	---	1,179	---	---	1,179	---	---	---	35,558	---	35,558
FOUNTAIN PRAIRIE [1]	268	---	---	---	---	---	---	---	---	---	---	---	---	---	---	---	---	---	---
GRANGE	246	12,901	3,417	29,296	---	4,414	50,028	---	---	---	---	---	---	---	---	---	50,028	---	50,028
GRAY	255	8,395	5,736	19,675	---	788	34,594	---	---	4,316	---	---	4,316	---	---	---	38,910	---	38,910
OSBORNE	379	7,175	3,657	17,379	---	8,505	36,716	---	---	20,370	---	1,385	21,755	---	---	---	58,471	---	58,471
ROCK	202	12,919	3,610	22,326	---	700	39,555	---	---	---	---	---	---	---	---	---	39,555	---	39,555
SWEET	366	8,767	8,500	29,886	---	2,084	49,237	---	---	---	---	5,297	5,297	---	---	---	54,534	---	54,534
TROY	312	9,411	6,200	21,800	---	---	37,411	---	---	---	---	---	---	---	---	---	37,411	---	37,411
COUNTY TOTAL	3,258	121,752	47,248	274,439	---	18,307	461,746	---	---	38,446	---	10,998	49,444	---	---	---	511,190	---	511,190
POLK																			
ANDOVER	154	29,185	3,967	48,090	---	1,664	82,906	---	---	---	---	---	---	---	---	---	82,906	---	82,906
ANGUS	117	8,208	1,722	32,435	---	---	42,365	41,350	---	13,271	---	---	54,621	---	---	---	96,986	---	96,986
BADGER	135	9,985	3,022	30,048	---	---	43,055	---	---	---	---	---	---	---	---	---	43,055	---	43,055
BELGIUM	109	7,913	1,311	31,800	---	2,025	43,049	---	---	---	---	---	---	---	---	---	43,049	---	43,049
BRANDSVOLD	249	12,354	6,003	36,606	---	3,960	58,923	---	---	---	---	---	---	---	---	---	58,923	---	58,923
BRANDT	64	5,048	1,722	6,298	---	---	13,068	---	---	6,271	---	---	6,271	---	---	---	19,339	---	19,339
BRISLET	65	5,903	1,291	20,848	---	961	29,003	---	---	3,511	---	---	3,511	---	---	---	32,514	---	32,514
BYGLAND	314	8,256	1,190	26,397	---	20,474	56,317	---	---	17,251	---	---	17,251	---	---	---	73,568	---	73,568

[1] Failed to report in time for this publication

[2] Incomplete report submitted

* Includes All Other Public Safety expenditures.

**Table 4
Classification of Expenditures
For the Year Ended December 31, 1999**

Name of Town	Pop.	Current Expenditures					Total Current Expenditures	Capital Outlay					Total Capital Outlay	Debt Service		Total Expenditures	Transfers Out	Total Expenditures and Transfers	
		General Government	Fire Protection	Road and Bridge	Water and Sewer	All Other*		General Government	Fire Protection	Road and Bridge	Water and Sewer	All Other*		Principal Payments	Interest Payments				
POLK (continued)																			
CHESTER	72	8,390	2,601	10,709	---	---	21,700	---	---	---	---	---	---	---	---	---	21,700	---	21,700
COLUMBIA	414	14,791	4,197	47,888	---	1,839	68,715	---	---	449	---	---	449	---	---	---	69,164	---	69,164
CROOKSTON	476	25,395	2,823	38,286	---	---	66,504	---	---	---	---	---	---	---	---	---	66,504	---	66,504
EDEN	190	5,415	3,840	35,853	---	---	45,108	1,740	---	---	---	---	1,740	---	---	---	46,848	---	46,848
ESTHER	206	12,012	1,102	33,157	---	1,450	47,721	---	---	15,706	---	---	15,706	---	---	---	63,427	15,000	78,427
EUCLID	175	7,260	3,262	43,030	---	3,887	57,439	---	---	3,938	---	---	3,938	---	---	---	61,377	---	61,377
FAIRFAX	222	13,032	3,287	38,642	---	---	54,961	---	---	---	---	---	---	---	---	---	54,961	---	54,961
FANNY	122	9,067	3,169	38,636	---	76	50,948	---	---	---	---	---	---	---	---	---	50,948	---	50,948
FARLEY	48	18,036	1,291	19,012	---	---	38,339	---	---	24,073	---	---	24,073	---	---	---	62,412	---	62,412
FISHER	162	2,813	3,500	55,235	---	151	61,699	---	---	---	---	---	---	---	---	---	61,699	---	61,699
GARDEN	253	12,263	1,288	86,651	---	1,637	101,839	---	---	---	---	---	---	---	---	---	101,839	---	101,839
GARFIELD	423	10,845	1,967	45,359	---	395	58,566	---	---	17,182	---	---	17,182	---	---	---	75,748	---	75,748
GENTILLY [1]	332	---	---	---	---	---	---	---	---	---	---	---	---	---	---	---	---	---	---
GODFREY	325	20,248	3,539	15,238	---	1,869	40,894	---	---	11,964	---	---	11,964	---	---	---	52,858	---	52,858
GRAND FORKS	224	6,090	897	17,621	---	---	24,608	---	---	---	---	---	---	---	---	---	24,608	---	24,608
GROVE PARK-TILDEN	303	12,420	6,218	50,893	---	---	69,531	---	---	---	---	---	---	---	---	---	69,531	---	69,531
GULLY	131	11,672	5,845	30,426	---	2,004	49,947	---	---	---	---	---	---	---	---	---	49,947	1,705	51,652
HAMMOND	57	16,964	2,750	47,085	---	---	66,799	---	---	19,309	---	---	19,309	---	---	---	86,108	---	86,108
HELGELAND	49	7,269	1,291	12,645	---	---	21,205	---	---	---	---	---	---	---	---	---	21,205	---	21,205
HIGDEM	104	10,935	1,340	23,809	---	45,538	81,622	---	---	---	---	---	---	---	---	---	81,622	---	81,622
HILL RIVER	198	8,943	3,773	32,004	---	3,689	48,409	---	---	---	---	---	---	25,000	2,016	---	75,425	---	75,425
HUBBARD	99	8,714	3,000	48,006	---	2,159	61,879	---	---	---	---	---	---	---	---	---	61,879	---	61,879
HUNTSVILLE	515	20,354	2,082	48,509	---	246	71,191	---	---	---	---	---	---	---	---	---	71,191	---	71,191
JOHNSON	56	7,898	2,261	24,845	---	314	35,318	---	---	---	---	---	---	5,000	190	---	40,508	---	40,508
KERTSONVILLE	139	8,227	1,197	16,251	---	78	25,753	---	---	---	---	---	---	---	---	---	25,753	---	25,753
KEYSTONE	109	16,249	1,520	17,103	---	---	34,872	17,000	---	11,232	---	---	28,232	---	---	---	63,104	---	63,104
KING	191	9,012	3,236	21,984	---	---	34,232	---	---	3,887	---	---	3,887	---	---	---	38,119	---	38,119
KNUTE [1]	426	---	---	---	---	---	---	---	---	---	---	---	---	---	---	---	---	---	---
LESSOR	216	2,779	3,536	21,650	---	2,172	30,137	---	---	304	---	---	304	---	---	---	30,441	---	30,441
LIBERTY	141	14,409	1,494	30,132	---	---	46,035	---	---	5,000	---	---	5,000	---	---	---	51,035	---	51,035
LOWELL	213	12,587	3,420	43,908	---	---	59,915	---	---	---	---	---	---	---	---	---	59,915	---	59,915
NESBIT	122	7,853	1,476	46,073	---	---	55,402	---	---	---	---	---	---	---	---	---	55,402	---	55,402
NORTHLAND	191	6,670	1,978	63,670	---	1,519	73,837	---	---	55,317	---	---	55,317	---	---	---	129,154	1,500	130,654
ONSTAD	100	9,620	1,094	16,788	---	1,513	29,015	---	---	3,651	---	---	3,651	---	---	---	32,666	---	32,666
PARNELL	67	5,599	1,576	54,348	---	355	61,878	---	---	---	---	---	---	---	---	---	61,878	---	61,878
QUEEN	196	11,912	2,841	34,899	---	964	50,616	---	1,008	3,510	---	---	4,518	---	---	---	55,134	---	55,134
REIS	74	8,794	---	13,216	---	---	22,010	---	---	520	---	---	520	---	---	---	22,530	---	22,530
RHINEHART	124	4,929	248	24,057	---	---	29,234	---	---	16,832	---	---	16,832	---	---	---	46,066	---	46,066
ROOME	186	6,110	7,116	42,970	---	---	56,196	---	---	5,904	---	---	5,904	---	---	---	62,100	---	62,100
ROSEBUD	341	10,503	4,721	29,037	---	3,599	47,860	---	---	13,970	---	---	13,970	---	---	---	61,830	---	61,830
RUSSIA	41	6,583	2,258	29,182	---	2,525	40,548	---	---	---	---	---	---	---	---	---	40,548	---	40,548
SANDSVILLE	64	6,888	1,166	22,601	---	100	30,755	---	---	---	---	---	---	10,000	---	---	40,755	---	40,755
SCANDIA	80	22,246	2,000	11,020	---	---	35,266	---	---	---	---	---	---	---	---	---	35,266	---	35,266
SLETTEN	132	5,207	3,545	36,730	---	1,480	46,962	---	---	15,260	---	---	15,260	---	---	---	62,222	---	62,222
SULLIVAN	156	1,562	1,588	39,765	---	4,843	47,758	---	---	7,505	---	---	7,505	---	---	---	55,263	---	55,263
TABOR [1]	158	---	---	---	---	---	---	---	---	---	---	---	---	---	---	---	---	---	---
TYNSID	65	3,418	1,600	12,795	---	---	17,813	---	---	---	---	---	---	---	---	---	17,813	---	17,813
VINELAND	127	30,324	1,800	46,282	---	6,894	85,300	---	---	---	---	---	---	---	---	---	85,300	---	85,300
WINGER	226	12,172	4,000	49,045	---	4	65,221	---	---	---	---	---	---	---	---	---	65,221	---	65,221
WOODSIDE	373	23,814	11,143	46,476	---	266	81,699	150	---	245,262	---	---	245,412	83,000	1,529	---	411,640	---	411,640
COUNTY TOTAL	10,621	605,145	150,104	1,846,043	---	120,650	2,721,942	60,240	1,008	521,079	---	---	582,327	123,000	3,735	---	3,431,004	18,205	3,449,209
POPE																			
BANGOR	217	5,999	4,011	18,643	---	885	29,538	---	---	2,022	---	---	2,022	---	---	---	31,560	---	31,560
BARNSNESS	145	4,740	4,771	16,269	---	676	26,456	---	---	---	---	---	---	---	---	---	26,456	---	26,456
BEN WADE	281	9,320	6,079	23,733	---	---	39,132	---	---	4,471	---	---	4,471	---	---	---	43,603	---	43,603
BLUE MOUNDS	211	2,342	5,356	19,105	---	4,925	31,728	---	---	---	---	---	---	---	---	---	31,728	---	31,728

[1] Failed to report in time for this publication

[2] Incomplete report submitted

* Includes All Other Public Safety expenditures.

**Table 4
Classification of Expenditures
For the Year Ended December 31, 1999**

Name of Town	Pop.	Current Expenditures					Total Current Expenditures	Capital Outlay					Total Capital Outlay	Debt Service		Total Expenditures	Transfers Out	Total Expenditures and Transfers
		General	Fire	Road	Water	All		General	Fire	Road	Water	All		Principal	Interest			
		Government	Protection	and Bridge	and Sewer	Other*		Government	Protection	and Bridge	and Sewer	Other*		Payments	Payments			
POPE (continued)																		
CHIPPEWA FALLS	287	14,187	3,318	18,301	---	---	35,806	---	---	---	---	---	---	---	---	35,806	---	35,806
GILCHRIST	220	13,001	3,699	22,845	---	---	39,545	---	---	---	---	---	---	---	---	39,545	---	39,545
GLENWOOD	886	42,893	25,033	28,284	---	---	96,210	---	---	---	---	---	---	---	---	96,210	---	96,210
GROVE LAKE	258	14,401	3,257	22,979	---	1,696	42,333	---	---	---	---	---	---	---	---	42,333	---	42,333
HOFF	211	7,992	3,346	19,289	---	821	31,448	---	---	---	---	---	---	---	---	31,448	---	31,448
LAKE JOHANNA	170	13,156	3,574	12,938	---	---	29,668	---	---	738	---	738	---	---	---	30,406	---	30,406
LANGHEI	188	5,522	3,658	10,422	---	---	19,602	---	---	15,665	---	15,665	5,000	1,075	---	41,342	---	41,342
LEVEN [1]	538	---	---	---	---	---	---	---	---	---	---	---	---	---	---	---	---	---
MINNEWASKA	431	10,704	5,451	29,936	---	---	46,091	---	---	14,196	---	14,196	---	---	---	60,287	---	60,287
NEW PRAIRIE	218	12,760	3,614	17,165	---	566	34,105	---	---	5,849	---	5,849	---	---	---	39,954	---	39,954
NORA	233	7,518	5,556	27,215	---	1,198	41,487	---	---	1,679	---	1,679	---	---	---	43,166	---	43,166
RENO	328	4,365	5,123	20,859	---	6,108	36,455	---	---	---	---	---	---	---	---	36,455	---	36,455
ROLLING FORKS	174	9,938	2,187	18,464	---	411	31,000	3,414	---	---	---	3,414	---	---	---	34,414	---	34,414
WALDEN	207	9,005	4,122	17,496	---	385	31,008	---	---	2,995	---	2,995	24,000	433	---	58,436	---	58,436
WESTPORT	275	11,064	3,250	20,798	---	225	35,337	---	---	2,504	---	2,504	---	---	---	37,841	---	37,841
WHITE BEAR LAKE	460	3,637	7,692	26,740	---	7,230	45,299	---	---	28,000	---	28,000	---	---	---	73,299	---	73,299
COUNTY TOTAL	5,938	202,544	103,097	391,481	---	25,126	722,248	3,414	---	78,119	---	81,533	29,000	1,508	---	834,289	---	834,289
RAMSEY																		
WHITE BEAR	11060	497,982	167,590	289,867	974,826	992,815	2,923,080	24,020	---	3,250,544	196,773	844,801	4,316,138	2,095,000	411,443	9,745,661	1,989,142	11,734,803
RED LAKE																		
BROWNS CREEK	57	4,475	1,208	3,384	---	---	9,067	---	---	3,068	---	3,068	---	---	---	12,135	---	12,135
EMARDVILLE	228	10,405	6,841	28,237	---	---	45,483	---	---	---	---	---	---	---	---	45,483	---	45,483
EQUALITY	104	6,251	4,853	17,360	---	1,330	29,794	---	---	---	---	---	---	---	---	29,794	---	29,794
GARNES	194	9,461	2,570	26,572	---	1,228	39,831	---	---	2,000	---	2,000	---	---	---	41,831	---	41,831
GERVAIS [1]	267	---	---	---	---	---	---	---	---	---	---	---	---	---	---	---	---	---
LAKE PLEASANT	124	5,382	3,370	34,325	---	2,026	45,103	---	---	---	---	---	---	---	---	45,103	---	45,103
LAMBERT	173	8,808	1,667	18,080	---	---	28,555	---	---	---	---	---	---	---	---	28,555	---	28,555
LOUISVILLE	204	6,129	3,552	11,568	---	1,494	22,743	---	---	---	1,143	1,143	---	---	---	23,886	---	23,886
POPLAR RIVER	183	29,260	1,427	14,927	---	---	45,614	---	---	---	---	---	---	---	---	45,614	---	45,614
RED LAKE FALLS	228	8,713	4,045	14,216	---	2,015	28,989	---	---	---	---	---	---	---	---	28,989	---	28,989
RIVER	63	1,542	597	4,040	---	893	7,072	---	---	---	---	---	---	---	---	7,072	---	7,072
TERREBONNE	151	13,783	3,652	18,865	---	---	36,300	---	---	122	---	122	---	---	---	36,422	---	36,422
WYLIE	62	4,502	1,026	2,127	---	843	8,498	---	---	3,174	---	3,174	---	---	---	11,672	---	11,672
COUNTY TOTAL	2,038	108,711	34,808	193,701	---	9,829	347,049	---	---	8,364	---	1,143	9,507	---	---	356,556	---	356,556
REDWOOD																		
BROOKVILLE	269	13,903	3,230	38,123	---	---	55,256	---	---	---	---	---	---	---	---	55,256	---	55,256
CHARLESTOWN	269	6,101	3,203	33,614	---	---	42,918	---	---	---	---	---	---	---	---	42,918	---	42,918
DELHI	315	14,813	5,103	23,236	---	---	43,152	---	---	---	---	---	---	---	---	43,152	---	43,152
GALES	158	1,747	4,294	27,850	---	6,693	40,584	---	---	6,914	---	6,914	---	---	---	47,498	---	47,498
GRANITE ROCK	241	10,489	3,654	42,059	---	406	56,608	---	---	---	---	---	---	---	---	56,608	---	56,608
HONNER	84	7,222	---	4,334	---	---	11,556	---	---	2,685	---	2,685	---	---	---	14,241	---	14,241
JOHNSONVILLE	176	8,107	4,092	38,924	---	125	51,248	---	---	---	---	---	---	---	---	51,248	---	51,248
KINTIRE	236	1,773	5,052	33,300	---	---	40,125	---	---	---	---	---	---	---	---	40,125	---	40,125
LAMBERTON	251	9,697	4,025	33,465	---	291	47,478	1,889	---	---	---	1,889	---	---	---	49,367	10,000	59,367
MORGAN	340	5,588	2,800	33,899	---	3,148	45,435	---	---	3,880	---	3,880	---	---	---	49,315	---	49,315
NEW AVON	266	11,715	5,394	24,121	---	34,362	75,592	---	---	---	---	---	---	---	---	75,592	---	75,592
NORTH HERO	219	11,876	3,031	22,768	---	---	57,167	---	575	---	---	575	1,150	10,000	1,845	70,162	---	70,162
PAXTON	592	14,936	7,134	23,664	---	3,973	49,707	---	---	---	---	---	---	---	---	49,707	---	49,707
REDWOOD FALLS	272	7,768	6,917	11,930	---	12,420	39,035	---	---	218	---	218	---	---	---	39,253	---	39,253
SHERIDAN	235	7,537	4,046	29,616	---	1,375	42,574	---	---	13,678	---	13,678	---	---	---	56,252	---	56,252
SHERMAN	261	7,191	2,465	26,210	---	1,897	37,763	---	---	3,769	---	3,769	---	---	---	41,532	---	41,532
SPRINGDALE [1]	225	---	---	---	---	---	---	---	---	---	---	---	---	---	---	---	---	---
SUNDOWN	279	9,465	3,644	29,632	---	---	42,741	---	---	28,974	---	28,974	45,000	1,183	---	117,898	---	117,898

[1] Failed to report in time for this publication

[2] Incomplete report submitted

* Includes All Other Public Safety expenditures.

**Table 4
Classification of Expenditures
For the Year Ended December 31, 1999**

Name of Town	Pop.	Current Expenditures					Total Current Expenditures	Capital Outlay					Total Capital Outlay	Debt Service		Total Expenditures	Transfers Out	Total Expenditures and Transfers
		General Government	Fire Protection	Road and Bridge	Water and Sewer	All Other*		General Government	Fire Protection	Road and Bridge	Water and Sewer	All Other*		Principal Payments	Interest Payments			
REDWOOD (continued)																		
SWEDES FOREST	125	7,517	2,128	21,213	---	2,963	33,821	---	---	470	---	---	470	---	---	34,291	---	34,291
THREE LAKES	195	9,624	2,701	26,669	---	---	38,994	---	---	---	---	---	---	---	---	38,994	---	38,994
UNDERWOOD	222	8,908	3,170	38,931	---	---	51,009	---	345	1,320	---	---	1,665	---	---	52,674	---	52,674
VAIL	294	11,868	4,327	24,499	---	401	41,095	---	---	14,647	---	---	14,647	---	---	55,742	---	55,742
VESTA	211	12,338	3,600	42,439	---	---	58,377	---	---	6,926	---	---	6,926	---	---	65,303	---	65,303
WATERBURY	296	7,552	2,985	32,925	---	480	43,942	---	---	6,032	---	---	6,032	---	---	49,974	---	49,974
WESTLINE	226	10,505	3,850	38,818	---	4,294	57,467	---	---	8,646	---	---	8,646	---	---	66,113	---	66,113
WILLOW LAKE	287	7,463	3,600	31,089	---	608	42,760	---	400	3,286	---	5,834	9,520	---	---	52,280	---	52,280
COUNTY TOTAL	6,544	225,703	94,445	733,328	---	92,928	1,146,404	1,889	1,320	101,445	---	6,409	111,063	55,000	3,028	1,315,495	10,000	1,325,495
RENVILLE																		
BANDON	192	13,364	4,254	25,499	---	166	43,283	580	---	4,639	---	---	5,219	---	---	48,502	---	48,502
BEAVER FALLS	242	5,020	4,959	14,159	---	388	24,526	---	---	---	---	---	---	---	---	24,526	---	24,526
BIRCH COOLEY	253	14,758	5,359	28,911	---	2,372	51,400	---	---	---	---	---	---	---	---	51,400	---	51,400
BIRD ISLAND	246	4,419	4,320	42,727	---	---	51,466	---	---	---	---	---	---	---	---	51,466	---	51,466
BOON LAKE	379	10,723	7,605	23,990	---	---	42,318	---	5,710	18,253	---	---	23,963	---	---	66,281	---	66,281
BROOKFIELD	208	8,297	5,400	22,775	---	12,832	49,304	---	---	---	---	---	---	---	---	49,304	---	49,304
CAIRO	275	10,159	2,209	30,347	---	254	42,969	---	---	14,337	---	---	14,337	---	---	57,306	---	57,306
CAMP	213	31,202	1,950	10,838	---	220	44,210	---	---	13,707	---	---	13,707	---	---	57,917	---	57,917
CROOKS	196	10,220	2,550	46,487	---	350	59,607	---	---	---	---	---	---	---	---	59,607	---	59,607
EMMET	253	9,379	2,695	39,589	---	700	52,363	---	---	---	---	---	---	---	---	52,363	---	52,363
ERICSON	280	4,629	2,250	39,339	---	5,702	51,920	---	---	---	---	---	---	---	---	51,920	---	51,920
FLORA	218	11,126	3,557	31,200	---	---	45,883	---	---	---	---	---	---	---	---	45,883	---	45,883
HAWK CREEK	212	9,875	2,375	41,882	---	---	54,132	---	---	---	---	---	---	---	---	54,132	---	54,132
HECTOR	271	8,710	5,100	39,782	---	2,546	56,138	---	---	---	---	---	---	---	---	56,138	---	56,138
HENRYVILLE [1]	234	---	---	---	---	---	---	---	---	---	---	---	---	---	---	---	---	---
KINGMAN	262	10,160	4,320	33,424	---	100	48,004	---	---	---	---	---	---	---	---	48,004	---	48,004
MARTINSBURG	228	8,039	5,078	21,882	---	480	35,479	---	---	---	---	---	---	---	---	35,479	---	35,479
MELVILLE [1]	228	---	---	---	---	---	---	---	---	---	---	---	---	---	---	---	---	---
NORFOLK	244	4,445	3,780	37,033	---	---	45,258	---	---	---	---	---	---	---	---	45,258	---	45,258
OSCEOLA	218	2,735	5,220	35,184	---	14,362	57,501	---	---	---	---	---	---	5,000	2,238	64,739	---	64,739
PALMYRA	261	11,692	5,840	35,253	---	---	52,785	---	---	14,298	---	---	14,298	---	---	67,083	---	67,083
PRESTON LAKE	315	9,769	7,383	40,714	---	2,201	60,067	---	17,130	397	---	---	17,527	---	---	77,594	20,000	97,594
SACRED HEART	310	14,351	3,845	63,118	---	---	81,314	---	---	---	---	---	---	---	---	81,314	---	81,314
TROY	306	10,103	3,600	44,465	---	---	58,168	1,248	---	---	---	---	---	1,248	---	59,416	---	59,416
WANG	283	8,408	3,799	51,142	---	2,366	65,715	---	---	30,000	---	---	30,000	---	---	95,715	---	95,715
WELLINGTON	240	12,817	2,473	32,137	---	122	47,549	---	---	---	---	---	---	---	---	47,549	---	47,549
WINFIELD	283	2,725	3,600	28,946	---	6,733	42,004	---	---	1,734	---	---	1,734	---	---	43,738	---	43,738
COUNTY TOTAL	6,850	247,125	103,521	860,823	---	51,894	1,263,363	1,828	22,840	97,365	---	---	122,033	5,000	2,238	1,392,634	20,000	1,412,634
RICE																		
BRIDGEWATER	1871	34,951	19,395	106,430	---	---	160,776	---	---	29,147	---	---	29,147	13,793	3,294	207,010	---	207,010
CANNON CITY	1279	16,395	25,587	68,357	---	---	110,339	---	---	101,974	---	---	101,974	---	---	212,313	---	212,313
ERIN	794	11,642	20,534	34,807	---	---	66,983	---	---	5,992	---	---	5,992	---	---	72,975	27,198	100,173
FOREST	1059	22,717	22,009	23,947	---	6,449	75,122	---	---	30,775	---	---	30,775	25,000	4,878	135,775	---	135,775
MORRISTOWN	731	9,699	9,692	52,320	---	1,178	72,889	---	---	---	---	---	---	---	---	72,889	---	72,889
NORTHFIELD	874	19,233	8,750	89,424	---	1,132	118,539	---	---	49,697	---	---	49,697	---	---	168,236	11,620	179,856
RICHLAND	490	13,544	11,521	47,753	---	6,366	79,184	---	---	---	---	---	---	---	---	79,184	---	79,184
SHIELDSVILLE	1158	16,414	16,385	54,802	---	---	87,601	---	---	---	---	---	---	---	---	87,601	---	87,601
WALCOTT	1157	5,614	25,587	79,371	---	213	110,785	---	---	---	---	---	---	---	---	110,785	---	110,785
WARSAW	1502	11,999	25,789	41,931	---	---	79,719	3,727	---	453	---	---	4,180	5,720	3,254	92,873	---	92,873
WEBSTER	1858	28,480	32,655	174,615	---	5,355	241,105	---	---	217,287	---	---	217,287	---	---	458,392	---	458,392
WELLS	1782	20,755	25,987	88,528	---	---	135,270	---	---	---	---	---	---	---	---	135,270	---	135,270

[1] Failed to report in time for this publication

[2] Incomplete report submitted

* Includes All Other Public Safety expenditures.

**Table 4
Classification of Expenditures
For the Year Ended December 31, 1999**

Name of Town	Pop.	Current Expenditures					Total Current Expenditures	Capital Outlay					Total Capital Outlay	Debt Service		Total Expenditures	Transfers Out	Total Expenditures and Transfers
		General Government	Fire Protection	Road and Bridge	Water and Sewer	All Other*		General Government	Fire Protection	Road and Bridge	Water and Sewer	All Other*		Principal Payments	Interest Payments			
RICE (continued)																		
WHEATLAND	1414	21,484	27,541	60,505	---	4,311	113,841	---	---	---	---	4,920	4,920	---	---	118,761	---	118,761
WHEELING	516	17,500	9,154	53,362	---	---	80,016	36,863	---	46,069	---	---	82,932	7,086	3,556	173,590	---	173,590
COUNTY TOTAL	16,485	250,427	280,586	976,152	---	25,004	1,532,169	40,590	---	481,394	---	4,920	526,904	51,599	14,982	2,125,654	38,818	2,164,472
ROCK																		
BATTLE PLAIN	216	7,649	4,375	21,349	---	450	33,823	---	---	10,500	---	---	10,500	5,000	60	49,383	---	49,383
BEAVER CREEK	449	30,598	---	49,223	---	228	80,049	9,120	---	38,931	---	---	48,051	---	---	128,100	---	128,100
CLINTON [1]	337	---	---	---	---	---	---	---	---	---	---	---	---	---	---	---	---	---
DENVER	211	7,673	3,939	28,636	---	---	40,248	---	---	---	---	---	---	---	---	40,248	---	40,248
KANARANZI	305	11,181	6,517	17,285	---	---	34,983	---	---	8,095	---	---	8,095	---	---	43,078	---	43,078
LUVERNE	455	10,402	10,223	40,198	---	---	60,823	---	---	---	---	---	---	---	---	60,823	---	60,823
MAGNOLIA	316	14,154	8,689	17,063	---	9,463	49,369	---	---	---	---	---	---	11,709	---	61,078	---	61,078
MARTIN	451	7,215	8,927	93,249	---	8,182	117,573	2,251	---	8,880	---	---	11,131	---	---	128,704	---	128,704
MOUND	264	4,675	7,784	29,856	---	3,119	45,434	---	---	2,450	---	---	2,450	---	---	47,884	---	47,884
ROSE DELL	227	30,515	4,896	19,313	---	---	54,724	---	---	---	---	---	---	17,390	---	72,114	---	72,114
SPRINGWATER	283	13,437	7,400	49,114	---	---	69,951	---	---	2,723	---	---	2,723	---	---	72,674	---	72,674
VIENNA	201	2,882	4,970	20,265	---	---	28,117	---	---	22,805	---	---	22,805	---	---	50,922	---	50,922
COUNTY TOTAL	3,715	140,381	67,720	385,551	---	21,442	615,094	11,371	---	94,384	---	---	105,755	34,099	60	755,008	---	755,008
ROSEAU																		
BARNETT	154	4,493	1,000	19,807	---	800	26,100	---	---	---	---	---	---	---	---	26,100	---	26,100
BARTO [1]	129	---	---	---	---	---	---	---	---	---	---	---	---	---	---	---	---	---
BEAVER	88	2,489	840	4,656	---	---	7,985	---	---	---	---	---	---	---	---	7,985	---	7,985
CEDARBEND [1]	274	---	---	---	---	---	---	---	---	---	---	---	---	---	---	---	---	---
DEER	110	5,547	1,000	18,278	---	580	25,405	---	---	---	---	---	---	---	---	25,405	---	25,405
DEWEY [2]	122	---	---	---	---	---	---	---	---	---	---	---	---	---	---	---	---	---
DIETER	163	3,843	1,700	18,910	---	1,111	25,564	---	---	---	---	---	---	---	---	25,564	---	25,564
ENSTROM	540	5,265	1,821	18,284	---	---	25,370	---	---	---	---	---	---	---	---	25,370	---	25,370
FALUN	244	9,651	1,106	14,172	---	---	24,929	---	---	---	---	---	---	---	---	24,929	---	24,929
GOLDEN VALLEY	203	4,442	840	24,775	---	514	30,571	---	---	---	---	---	---	---	---	30,571	---	30,571
GRIMSTAD	178	4,943	1,078	11,335	---	1,480	18,836	---	---	---	---	---	---	---	---	18,836	---	18,836
HEREIM	222	2,400	1,000	21,924	---	6,257	31,581	---	---	1,356	---	---	1,356	---	---	32,937	---	32,937
HUSS	111	5,940	1,000	8,475	---	1,063	16,478	---	---	1,864	---	---	1,864	---	---	18,342	---	18,342
JADIS [1]	539	---	---	---	---	---	---	---	---	---	---	---	---	---	---	---	---	---
LAKE	2053	65,471	38,720	80,281	---	---	184,472	---	---	1,465	---	---	1,465	45,000	46,845	277,782	68,688	346,470
LAONA [1]	576	---	---	---	---	---	---	---	---	---	---	---	---	---	---	---	---	---
LIND	51	3,501	1,021	14,518	---	---	19,040	---	930	---	---	284	1,214	---	---	20,254	---	20,254
MALUNG	438	6,776	1,890	38,326	---	3,186	50,178	---	---	---	---	---	---	---	---	50,178	---	50,178
MICKINOCK	277	7,777	1,498	19,811	---	---	29,086	---	---	17,668	---	---	17,668	---	---	46,754	---	46,754
MOOSE	133	5,765	955	13,944	---	679	21,343	---	---	---	---	---	---	---	---	21,343	---	21,343
MORANVILLE	930	8,974	12,689	19,682	---	2,338	43,683	---	---	12,697	---	---	12,697	---	---	56,380	---	56,380
NERESON	92	4,015	791	25,601	---	---	30,407	---	---	---	---	---	---	---	---	30,407	---	30,407
PALMVILLE	46	5,214	---	3,800	---	---	9,014	---	---	---	---	---	---	---	---	9,014	---	9,014
POHLITZ [1]	35	---	---	---	---	---	---	---	---	---	---	---	---	---	---	---	---	---
POLONIA	42	5,652	1,000	25,813	---	8,566	41,031	---	---	6,800	---	---	6,800	---	---	47,831	---	47,831
POPLAR GROVE	105	4,664	416	5,476	---	1,151	11,707	---	---	5,173	---	---	5,173	---	---	16,880	---	16,880
REINE	102	3,646	840	13,856	---	---	18,342	---	---	---	---	---	---	---	---	18,342	---	18,342
ROSS	385	6,652	1,615	23,621	---	1,566	33,454	---	---	692	---	---	692	---	---	34,146	---	34,146
SKAGEN	245	2,421	1,103	13,668	---	8,635	25,827	---	---	849	---	---	849	---	---	26,676	---	26,676
SOLER	92	3,184	1,000	21,209	---	450	25,843	---	---	---	---	---	---	---	---	25,843	---	25,843
SPRUCE	621	7,393	2,100	32,027	---	---	41,520	---	---	2,370	---	---	2,370	---	---	43,890	---	43,890
STAFFORD	238	6,543	1,526	24,247	---	293	32,609	13,397	---	6,204	---	---	19,601	---	---	52,210	---	52,210
STOKES	235	4,251	1,110	23,594	---	---	28,955	---	---	---	---	---	---	---	---	28,955	---	28,955
COUNTY TOTAL	9,773	200,912	79,659	560,090	---	38,669	879,330	13,397	930	57,138	---	284	71,749	45,000	46,845	1,042,924	68,688	1,111,612

[1] Failed to report in time for this publication

[2] Incomplete report submitted

* Includes All Other Public Safety expenditures.

**Table 4
Classification of Expenditures
For the Year Ended December 31, 1999**

Name of Town	Pop.	Current Expenditures					Total Current Expenditures	Capital Outlay					Total Capital Outlay	Debt Service		Total Expenditures	Transfers Out	Total Expenditures and Transfers
		General Government	Fire Protection	Road and Bridge	Water and Sewer	All Other*		General Government	Fire Protection	Road and Bridge	Water and Sewer	All Other*		Principal Payments	Interest Payments			
SCOTT																		
BELLE PLAINE	823	27,553	20,474	75,114	---	7,856	130,997	---	---	5,350	---	---	5,350	---	---	136,347	---	136,347
BLAKELEY	502	15,197	13,824	29,128	---	4,660	62,809	---	---	---	---	---	---	---	---	62,809	---	62,809
CEDAR LAKE	2267	54,060	50,155	200,959	---	---	305,174	---	---	97,491	---	---	97,491	---	11,923	414,588	---	414,588
CREDIT RIVER	4021	144,847	61,650	143,708	---	28,267	378,472	---	---	---	---	---	---	93,600	36,586	508,658	83,032	591,690
HELENA	1351	33,310	26,286	174,594	---	3,321	237,511	---	---	---	---	---	---	---	---	237,511	---	237,511
JACKSON [1]	1549	---	---	---	---	---	---	---	---	---	---	---	---	---	---	---	---	---
LOUISVILLE	1171	35,994	21,324	29,272	---	1,940	88,530	---	---	70,177	---	---	70,177	---	---	158,707	---	158,707
NEW MARKET	2806	91,693	87,344	232,719	---	8,339	420,095	---	---	---	---	---	---	---	---	420,095	---	420,095
SAND CREEK	1638	18,906	47,724	61,589	---	491	128,710	---	---	25,925	---	---	25,925	---	---	154,635	---	154,635
SPRING LAKE	3691	141,837	56,947	106,061	---	15,547	320,392	2,129	---	---	1,623,711	---	1,625,840	13,000	4,127	1,963,359	---	1,963,359
ST. LAWRENCE	557	2,629	5,390	52,405	---	30,984	91,408	---	---	---	---	---	---	---	---	91,408	---	91,408
COUNTY TOTAL	20,376	566,026	391,118	1,105,549	---	101,405	2,164,098	2,129	---	198,943	1,623,711	---	1,824,783	106,600	52,636	4,148,117	83,032	4,231,149
SHERBURNE																		
BALDWIN	4487	57,953	62,726	9,572	---	43,329	173,580	---	---	62,739	---	---	62,739	15,376	1,812	253,507	---	253,507
BECKER	3725	39,627	22,127	74,450	---	114,137	250,341	---	---	258,271	---	---	258,271	22,000	5,740	536,352	---	536,352
BIG LAKE	6556	54,345	39,554	117,920	---	58,559	270,378	1,300	8,171	450,881	---	1,751	462,103	16,760	7,740	756,981	---	756,981
BLUE HILL [1]	1062	---	---	---	---	---	---	---	---	---	---	---	---	---	---	---	---	---
CLEAR LAKE	1629	47,274	12,720	191,334	---	---	251,328	3,850	---	---	---	---	3,850	---	---	255,178	---	255,178
HAVEN	2292	47,064	22,028	89,209	---	51,257	209,558	---	---	---	---	---	---	---	---	209,558	---	209,558
LIVONIA	3920	50,230	155,406	77,069	---	26,255	308,960	2,538	---	78,502	---	---	81,040	---	---	390,000	30,000	420,000
ORROCK	2481	27,690	41,815	50,266	---	2,023	121,794	---	---	197,361	---	---	197,361	---	---	319,155	---	319,155
PALMER	2406	22,821	15,900	224,971	---	46,561	310,253	224	---	---	---	---	224	---	---	310,477	---	310,477
SANTIAGO	1493	43,710	11,959	17,541	---	4,599	77,809	---	---	32,812	---	---	32,812	---	---	110,621	---	110,621
COUNTY TOTAL	30,051	390,714	384,235	852,332	---	346,720	1,974,001	7,912	8,171	1,080,566	---	1,751	1,098,400	54,136	15,292	3,141,829	30,000	3,171,829
SIBLEY																		
ALFSBORG	362	7,151	5,715	45,306	---	14,002	72,174	---	---	---	---	---	---	---	---	72,174	---	72,174
ARLINGTON	586	10,988	14,106	54,462	---	408	79,964	5,857	---	---	---	---	5,857	---	---	85,821	---	85,821
BISMARCK	407	13,233	3,546	69,988	---	70	86,837	---	2,379	7,000	---	---	9,379	---	---	96,216	---	96,216
CORNISH	325	12,069	3,536	33,212	---	550	49,367	---	---	3,055	---	---	3,055	---	---	52,422	---	52,422
DRYDEN	354	14,466	5,596	30,394	---	2,325	52,781	---	---	30,000	---	---	30,000	---	---	82,781	---	82,781
FAXON	546	12,681	12,513	22,164	---	4,259	51,617	---	---	10,515	---	---	10,515	---	---	62,132	---	62,132
GRAFTON	279	11,419	6,999	56,689	---	---	75,107	---	14,275	---	---	---	14,275	---	---	89,382	---	89,382
GREEN ISLE	641	11,351	10,538	55,163	---	---	77,052	---	3,421	---	---	---	3,421	1,695	77	82,245	---	82,245
HENDERSON	630	8,790	7,225	53,211	---	3,597	72,823	---	---	---	---	---	---	---	535	73,358	---	73,358
JESSENLAND	504	10,357	4,642	43,768	---	5,509	64,276	---	---	---	---	---	---	---	---	64,276	---	64,276
KELSO	361	9,041	2,345	9,568	---	3,775	24,729	---	---	34,930	---	---	34,930	---	1,788	61,447	---	61,447
MOLTKE	349	4,104	4,941	45,557	---	---	54,602	---	---	21,133	---	---	21,133	---	---	75,735	---	75,735
NEW AUBURN	438	13,960	9,218	42,686	---	---	65,864	---	40,410	---	---	---	40,410	3,645	897	110,816	---	110,816
SEVERANCE	363	7,590	4,660	33,519	---	---	45,769	---	---	762	---	---	762	---	---	46,531	---	46,531
SIBLEY	351	18,710	2,520	53,784	---	540	75,554	---	---	928	---	2,519	3,447	7,000	418	86,419	---	86,419
TRANSIT	332	18,180	2,492	38,047	---	262	58,981	---	---	14,242	---	1,250	15,492	---	---	74,473	---	74,473
WASHINGTON LAKE	534	9,626	14,309	24,571	---	21,475	69,981	---	---	1,679	---	---	1,679	---	---	71,660	---	71,660
COUNTY TOTAL	7,362	193,716	114,901	712,089	---	56,772	1,077,478	5,857	60,485	124,244	---	3,769	194,355	12,340	3,715	1,287,888	---	1,287,888
STEARNS																		
ALBANY [1]	1002	---	---	---	---	---	---	---	---	---	---	---	---	---	---	---	---	---
ASHLEY	264	11,100	3,057	28,186	---	---	42,343	---	---	---	---	---	---	---	---	42,343	---	42,343
AVON	2172	28,280	29,335	79,098	---	2,540	139,253	---	---	64,632	---	---	64,632	---	---	203,885	---	203,885
BROCKWAY	2515	37,774	44,025	151,759	---	---	233,558	---	---	189,507	---	---	189,507	---	---	423,065	---	423,065
COLLEGEVILLE	3329	39,892	88,907	40,832	---	2,000	171,631	---	---	203,382	---	---	203,382	---	---	375,013	---	375,013
CROW LAKE	372	6,764	9,251	18,780	---	---	34,795	---	---	6,161	---	---	6,161	---	---	40,956	---	40,956
CROW RIVER	385	6,560	---	42,682	---	520	49,762	9,786	---	23,000	---	---	32,786	---	---	82,548	5,700	88,248
EDEN LAKE	1434	37,950	26,766	35,794	---	---	100,510	---	---	155,172	---	---	155,172	102,500	17,471	375,653	---	375,653

[1] Failed to report in time for this publication

[2] Incomplete report submitted

* Includes All Other Public Safety expenditures.

**Table 4
Classification of Expenditures
For the Year Ended December 31, 1999**

Name of Town	Pop.	Current Expenditures					Total Current Expenditures	Capital Outlay					Total Capital Outlay	Debt Service		Total Expenditures	Transfers Out	Total Expenditures and Transfers
		General Government	Fire Protection	Road and Bridge	Water and Sewer	All Other*		General Government	Fire Protection	Road and Bridge	Water and Sewer	All Other*		Principal Payments	Interest Payments			
STEARNS (continued)																		
FAIR HAVEN	1249	43,744	48,418	47,859	---	4,434	144,455	---	---	69,940	---	---	69,940	22,000	4,728	241,123	---	241,123
FARMING	885	12,195	20,528	48,789	---	3,802	85,314	---	---	27,090	---	---	27,090	---	---	112,404	---	112,404
GETTY	417	10,880	7,106	41,870	---	---	59,856	---	---	---	---	---	---	---	---	59,856	---	59,856
GROVE	634	14,928	9,870	58,979	---	4,282	88,059	---	---	---	---	---	---	---	---	88,059	---	88,059
HOLDING	1189	64,676	37,167	66,175	---	---	168,018	201	---	---	---	---	201	---	---	168,219	---	168,219
KRAIN	940	20,905	18,615	51,456	---	---	90,976	---	---	8,304	---	---	8,304	---	---	99,280	---	99,280
LAKE GEORGE	405	3,210	5,922	14,250	---	11,154	34,536	---	---	---	---	---	---	---	---	34,536	---	34,536
LAKE HENRY	353	18,875	20,211	34,858	---	900	74,844	---	---	29,500	---	---	29,500	---	---	104,344	---	104,344
LE SAUK	2030	94,303	28,268	84,237	---	4,213	211,021	---	9,048	75,995	---	---	85,043	---	---	296,064	---	296,064
LUXEMBURG	816	22,933	28,980	35,069	---	74,192	161,174	---	---	---	---	---	---	38,500	2,022	201,696	---	201,696
LYNDEN	1895	58,180	31,415	108,568	---	9,141	207,304	---	---	148,547	---	---	148,547	4,051	1,106	361,008	152,443	513,451
MAINE PRAIRIE	1691	27,922	48,683	121,845	---	2,105	200,555	---	---	140,478	---	---	140,478	---	---	341,033	---	341,033
MELROSE [1]	832	---	---	---	---	---	---	---	---	---	---	---	---	---	---	---	---	---
MILLWOOD	952	21,699	24,773	32,607	---	---	79,079	---	---	80,758	---	---	80,758	23,483	3,591	186,911	---	186,911
MUNSON	1281	37,845	39,475	58,599	---	---	135,919	---	---	7,786	---	---	7,786	---	---	143,705	---	143,705
NORTH FORK	282	9,586	4,516	32,689	---	467	47,258	---	---	---	---	---	---	---	---	47,258	---	47,258
OAK	667	22,157	9,983	29,857	---	859	62,856	---	---	3,275	---	---	3,275	---	---	66,131	---	66,131
PAYNESVILLE	1467	143,888	43,193	66,614	---	22,604	276,299	58,170	---	116,350	---	---	174,520	---	---	450,819	---	450,819
RAYMOND	241	10,075	6,057	24,290	---	796	41,218	---	---	---	---	---	---	---	---	41,218	---	41,218
ROCKVILLE	1260	39,057	17,672	92,961	---	11,817	161,507	---	---	---	---	---	---	60,000	6,445	227,952	---	227,952
SAUK CENTRE	1091	35,662	16,248	39,227	---	2,833	93,970	---	---	---	---	---	---	---	---	93,970	---	93,970
SPRING HILL	429	17,211	8,837	29,647	---	---	55,695	---	---	52,396	---	---	52,396	---	---	108,091	---	108,091
ST. AUGUSTA	3132	191,433	47,773	57,934	---	66,710	363,850	1,040	---	2,130	---	350	3,520	---	---	367,370	---	367,370
ST. JOSEPH	2699	56,032	85,852	194,526	---	6,518	342,928	2,633	---	---	---	2,700	5,333	---	---	348,261	---	348,261
ST. MARTIN	538	13,408	10,862	32,539	---	---	56,809	---	---	24,013	---	---	24,013	---	---	80,822	---	80,822
ST. WENDEL	2318	31,755	62,745	38,452	---	33,328	166,280	---	---	70,135	---	---	70,135	---	---	236,415	---	236,415
WAKEFIELD	2909	39,428	46,958	170,265	---	61,990	318,641	---	23,000	80,000	---	2,400	105,400	---	---	424,041	---	424,041
ZION [1]	442	---	---	---	---	---	---	---	---	---	---	---	---	---	---	---	---	---
COUNTY TOTAL	44,517	1,230,307	931,468	2,011,293	---	327,205	4,500,273	71,830	32,048	1,578,551	---	5,450	1,687,879	250,534	35,363	6,474,049	158,143	6,632,192
STEELE																		
AURORA	689	12,135	9,100	58,944	---	4,856	85,035	---	---	3,690	---	---	3,690	---	---	88,725	---	88,725
BERLIN	509	19,748	2,997	35,022	---	4,819	62,586	---	---	8,185	---	---	8,185	---	---	70,771	---	70,771
BLOOMING PRAIRIE	567	5,052	3,450	54,960	---	4,440	67,902	---	---	834	---	---	834	---	---	68,736	---	68,736
CLINTON FALLS	527	12,123	7,642	31,649	---	---	51,414	---	---	---	---	---	---	---	---	51,414	---	51,414
DEERFIELD	571	12,412	14,578	40,272	---	1,647	68,909	---	---	50,000	---	---	50,000	---	---	118,909	---	118,909
HAVANA	658	12,075	12,008	47,462	---	2,157	73,702	121	---	---	---	---	121	---	---	73,823	---	73,823
LEMOND	528	8,581	5,520	15,032	---	10,324	39,457	---	---	40,971	---	---	40,971	---	---	80,428	---	80,428
MEDFORD	590	13,666	3,250	12,047	---	---	28,963	---	---	169,900	---	---	169,900	---	---	198,863	---	198,863
MERIDEN	694	15,531	28,034	43,565	---	13,452	100,582	---	---	55,082	---	---	55,082	---	---	155,664	---	155,664
MERTON	402	10,586	10,634	27,499	---	---	48,719	---	---	18,217	---	---	18,217	---	---	66,936	---	66,936
OWATONNA	816	19,656	12,870	75,668	---	---	108,194	---	---	18,956	---	---	18,956	---	---	127,150	---	127,150
SOMERSET	862	10,204	13,021	50,807	---	1,910	75,942	---	---	28,039	---	---	28,039	---	---	103,981	---	103,981
SUMMIT	504	16,529	2,670	40,375	---	---	59,574	---	---	9,572	---	---	9,572	---	---	69,146	---	69,146
COUNTY TOTAL	7,917	168,298	125,774	533,302	---	43,605	870,979	121	---	403,446	---	---	403,567	---	---	1,274,546	---	1,274,546
STEVENS																		
BAKER	144	12,750	2,500	14,017	---	---	29,267	---	---	342	---	---	342	---	---	29,609	---	29,609
DARNEN	302	4,525	6,554	14,303	---	935	26,317	---	---	1,114	---	---	1,114	---	---	27,431	---	27,431
DONNELLY	163	10,030	3,240	21,744	---	---	35,014	---	---	---	---	---	---	---	---	35,014	---	35,014
ELDORADO	115	5,271	2,965	31,307	---	754	40,297	---	---	1,529	---	---	1,529	---	---	41,826	---	41,826
EVERGLADE	117	6,427	2,500	22,111	---	1,416	32,454	---	---	---	---	---	---	---	---	32,454	---	32,454
FRAMNAS	326	6,790	5,130	28,604	---	500	41,024	---	---	---	---	---	---	---	---	41,024	---	41,024
HODGES	265	11,629	5,957	22,238	---	---	39,824	---	---	---	---	---	---	---	---	39,824	---	39,824
HORTON	210	4,644	4,992	16,071	---	1,360	27,067	---	---	---	---	---	---	---	---	27,067	---	27,067
MOORE	269	6,150	4,631	30,136	---	774	41,691	---	---	---	---	---	---	---	---	41,691	---	41,691

[1] Failed to report in time for this publication

[2] Incomplete report submitted

* Includes All Other Public Safety expenditures.

**Table 4
Classification of Expenditures
For the Year Ended December 31, 1999**

Name of Town	Pop.	Current Expenditures					Total Current Expenditures	Capital Outlay					Total Capital Outlay	Debt Service		Total Expenditures	Transfers Out	Total Expenditures and Transfers
		General Government	Fire Protection	Road and Bridge	Water and Sewer	All Other*		General Government	Fire Protection	Road and Bridge	Water and Sewer	All Other*		Principal Payments	Interest Payments			
STEVENS (continued)																		
MORRIS	481	7,706	6,915	5,729	---	---	20,350	---	---	10,903	---	---	10,903	---	---	31,253	---	31,253
PEPPERTON	146	9,991	3,070	11,051	---	1,592	25,704	---	---	---	---	---	---	---	---	25,704	---	25,704
RENDSVILLE	181	10,609	3,240	16,147	---	841	30,837	---	---	---	---	---	---	---	---	30,837	---	30,837
SCOTT [1]	147	---	---	---	---	---	---	---	---	---	---	---	---	---	---	---	---	---
STEVENS	98	9,233	2,500	18,934	---	---	30,667	---	---	---	---	---	---	---	---	30,667	---	30,667
SWAN LAKE	235	8,067	4,161	10,617	---	1,045	23,890	---	---	5,325	---	---	5,325	---	---	29,215	---	29,215
SYNNES	100	5,366	3,619	19,883	---	---	28,868	---	---	3,041	---	---	3,041	---	---	31,909	13,500	45,409
COUNTY TOTAL	3,299	119,188	61,974	282,892	---	9,217	473,271	---	---	22,254	---	---	22,254	---	---	495,525	13,500	509,025
ST. LOUIS																		
ALANGO	291	11,185	3,090	2,967	---	6,367	23,609	---	---	---	---	---	---	---	---	23,609	---	23,609
ALBORN	382	20,277	26,172	8,681	---	24,760	79,890	---	---	667	---	3,138	3,805	---	---	83,695	3,280	86,975
ALDEN	153	5,438	6,500	7,750	---	2,270	21,958	---	---	5,074	---	---	5,074	---	---	27,032	---	27,032
ANGORA	285	8,743	3,510	192	---	2,183	14,628	---	---	---	---	---	---	---	---	14,628	---	14,628
ARROWHEAD	155	18,357	21,080	2,108	---	---	41,545	2,013	2,876	---	---	---	4,889	---	---	46,434	---	46,434
AULT	88	15,040	2,500	1,776	---	---	19,316	---	---	---	---	---	---	---	---	19,316	---	19,316
BALKAN	847	341,345	24,780	272,792	---	119	639,036	82,494	---	5,256	---	---	87,750	---	---	726,786	5,900	732,686
BASSETT	38	17,352	2,500	1,361	---	2,507	23,720	---	---	---	---	---	---	---	---	23,720	---	23,720
BEATTY	406	36,445	4,220	52,204	---	125,427	218,296	2,248	---	---	---	---	2,248	---	---	220,544	---	220,544
BIWABIK	842	44,941	17,593	244,131	---	72,216	378,881	3,196	---	62,445	---	---	65,641	---	---	444,522	---	444,522
BREITUNG	640	99,411	33,946	52,786	---	148,746	334,889	---	11,960	240,795	---	11,422	264,177	6,547	480	606,093	---	606,093
BREVATOR	1136	34,350	18,140	13,204	---	16,664	82,358	---	10,495	---	---	---	10,495	---	---	92,853	---	92,853
CANOSIA	1872	78,376	52,033	35,000	---	27,960	193,369	17,730	678	7,500	2,521,212	49,046	2,596,166	19,856	9,144	2,818,535	---	2,818,535
CEDAR VALLEY	203	12,406	4,505	11,233	---	1,757	29,901	---	---	---	---	---	---	---	---	29,901	---	29,901
CHERRY	921	18,947	4,070	---	---	4,603	27,620	5,970	11,407	---	---	25,987	43,364	4,470	1,169	76,623	500	77,123
CLINTON	1046	39,862	35,241	9,372	---	6,733	91,208	---	---	---	---	---	---	12,942	3,204	107,354	---	107,354
COLVIN	372	27,852	26,782	15,255	---	26,211	96,100	---	---	---	---	---	---	---	---	96,100	---	96,100
COTTON	454	63,492	37,639	16,069	---	17,357	134,557	1,771	---	---	---	4,700	6,471	---	---	141,028	18,165	159,193
CULVER	267	17,702	11,719	1,170	---	1,674	32,265	---	---	---	---	---	---	---	---	32,265	---	32,265
DULUTH	1696	63,019	44,878	85,389	---	48,890	242,176	---	---	---	---	---	---	---	---	242,176	---	242,176
EAGLES NEST	136	30,678	11,516	6,643	---	---	48,837	3,359	3,286	---	---	---	6,645	---	---	55,482	---	55,482
ELLSBURG	165	32,775	31,562	3,852	---	2,126	70,315	27,250	13,556	4,943	---	---	45,749	---	---	116,064	---	116,064
ELMER	163	5,113	17,712	---	---	1,389	24,214	---	---	---	---	---	---	---	---	24,214	---	24,214
EMBARRASS	806	179,272	13,505	6,989	---	30,137	229,903	---	---	---	---	5,983	5,983	---	---	235,886	22,000	257,886
FAIRBANKS	69	13,042	7,716	14,661	---	267	35,686	---	---	---	---	---	---	---	---	35,686	---	35,686
FAYAL	2031	142,722	32,656	73,449	20,808	42,158	311,793	1,205	5,037	42,954	6,791	30,049	86,036	5,452	9,848	413,129	18,000	431,129
FIELD	441	14,517	4,303	1,143	---	2,910	22,873	---	---	---	---	---	---	---	---	22,873	---	22,873
FINE LAKES	136	19,841	8,785	9,492	---	5,024	43,142	---	---	1,996	---	---	1,996	---	---	45,138	---	45,138
FLOODWOOD	322	9,703	---	11,253	---	---	20,956	---	---	---	---	---	---	---	---	20,956	---	20,956
FREDENBERG	984	50,900	36,150	40,557	---	14,507	142,114	7,545	---	---	---	---	7,545	---	---	149,659	---	149,659
FRENCH	538	59,129	23,646	22,261	---	19,350	124,386	1,796	9,393	---	---	---	11,189	---	---	135,575	---	135,575
GNESEN	1327	47,000	39,231	24,607	---	31,437	142,275	---	---	---	---	---	---	---	---	142,275	---	142,275
GRAND LAKE	2583	56,206	38,133	66,324	---	41,526	202,189	1,638	---	---	---	956,382	958,020	10,000	---	1,170,209	---	1,170,209
GREAT SCOTT	417	26,335	8,348	63,347	---	22,306	120,336	2,411	---	38,403	---	---	40,814	---	---	161,150	---	161,150
GREENWOOD	753	126,590	65,438	11,416	---	270,338	473,782	67,445	---	---	---	25,300	92,745	13,147	2,853	582,527	---	582,527
HALDEN	143	16,347	8,775	1,385	---	---	26,507	---	---	---	---	---	---	---	---	26,507	3,054	29,561
INDUSTRIAL	626	28,919	38,785	4,950	---	5,998	78,652	---	---	932	---	---	932	---	---	79,584	---	79,584
KELSEY [1]	168	---	---	---	---	---	---	---	---	---	---	---	---	---	---	---	---	---
KUGLER	181	20,110	2,964	313	---	---	23,387	---	---	---	---	---	---	---	---	23,387	---	23,387
LAKESWOOD	1967	70,624	30,085	13,320	---	37,797	151,826	---	19,594	14,000	---	---	33,594	10,000	3,635	199,055	---	199,055
LAVELL	361	25,518	3,900	3,841	---	1,760	35,019	---	---	---	---	---	---	---	---	35,019	---	35,019
LEIDING	401	29,156	16,225	18,648	---	456	64,485	---	---	---	---	---	---	---	---	64,485	---	64,485
LINDEN GROVE	142	8,772	1,975	---	---	3,035	13,782	---	---	---	---	---	---	---	---	13,782	---	13,782
MCDAVITT	496	51,327	22,778	25,774	---	21,420	121,299	6,293	---	---	---	7,633	13,926	---	---	135,225	20,000	155,225
MEADOWLANDS	274	15,017	12,936	7,135	---	747	35,835	---	---	---	---	---	---	---	---	35,835	---	35,835
MIDWAY	1524	34,153	26,229	38,541	1,252	17,641	117,816	2,177	---	---	---	---	2,177	15,000	15,165	150,158	---	150,158
MORCOM	112	14,806	1,767	110	---	680	17,363	---	---	---	---	---	---	---	---	17,363	---	17,363

[1] Failed to report in time for this publication

[2] Incomplete report submitted

* Includes All Other Public Safety expenditures.

**Table 4
Classification of Expenditures
For the Year Ended December 31, 1999**

Name of Town	Pop.	Current Expenditures					Total Current Expenditures	Capital Outlay					Total Capital Outlay	Debt Service		Total Expenditures	Transfers Out	Total Expenditures and Transfers
		General Government	Fire Protection	Road and Bridge	Water and Sewer	All Other*		General Government	Fire Protection	Road and Bridge	Water and Sewer	All Other*		Principal Payments	Interest Payments			
ST. LOUIS (continued)																		
MORSE	1282	67,904	38,844	25,460	---	15,693	147,901	---	---	---	---	---	---	---	---	147,901	---	147,901
NESS	67	5,307	2,731	---	---	1,500	9,538	---	---	---	---	---	---	---	---	9,538	---	9,538
NEW INDEPENDENCE	289	11,974	4,095	13,776	---	1,836	31,681	---	---	250	---	---	250	---	---	31,931	---	31,931
NORMANNA [1]	557	---	---	---	---	---	---	---	---	---	---	---	---	---	---	---	---	---
NORTH STAR	156	15,848	23,646	9,118	---	---	48,612	2,772	275	---	---	---	3,047	---	---	51,659	---	51,659
NORTHLAND	180	29,076	2,505	4,092	---	600	36,273	---	---	---	---	---	---	---	---	36,273	---	36,273
OWENS [1]	322	---	---	---	---	---	---	---	---	---	---	---	---	---	---	---	---	---
PEQUAYWAN	113	9,379	9,000	8,031	---	---	26,410	6,779	---	---	---	---	6,779	6,824	1,216	41,229	30,000	71,229
PIKE	516	15,071	13,918	3,854	---	1,465	34,308	---	---	---	---	---	---	---	---	34,308	12,280	46,588
PORTAGE	158	14,940	300	8,480	---	22,880	46,600	---	---	5,895	---	---	5,895	---	---	52,495	---	52,495
PRAIRIE LAKE	35	6,494	1,903	1,004	---	2,366	11,767	---	---	---	---	---	---	---	---	11,767	---	11,767
RICE LAKE	4122	281,285	47,060	102,328	127,349	104,257	662,279	---	176,818	---	544,625	---	721,443	125,364	73,136	1,582,222	626,046	2,208,268
SANDY	415	19,204	3,413	8,039	---	---	30,656	287	---	---	---	---	287	---	---	30,943	---	30,943
SOLWAY	1865	57,110	29,508	33,362	---	46,128	166,108	7,071	191,413	289	---	2,017	200,790	---	---	366,898	20,000	386,898
STONEY BROOK	220	6,555	3,973	3,740	---	---	14,268	---	---	---	---	---	---	---	---	14,268	---	14,268
STURGEON	209	10,082	1,000	803	---	---	11,885	---	---	---	---	---	---	---	---	11,885	---	11,885
TOIVOLA	233	28,290	18,312	5,078	---	667	52,347	---	---	---	---	43,466	43,466	---	---	95,813	---	95,813
VAN BUREN	184	15,763	4,759	8,508	---	---	29,030	---	---	2,201	---	---	2,201	---	---	31,231	---	31,231
VERMILION LAKE	306	21,188	12,771	3,691	---	2,780	40,430	1,580	---	---	---	---	1,580	---	---	42,010	5,298	47,308
WAASA	300	19,787	8,284	6,240	---	---	34,311	---	---	---	---	---	---	---	---	34,311	---	34,311
WHITE	1732	239,948	32,920	772,152	---	368,093	1,413,113	22,796	5,990	377,228	---	22,483	428,497	49,927	43,868	1,935,405	377,656	2,313,061
WILLOW VALLEY	111	10,051	1,476	1,513	---	1,941	14,981	---	1,532	---	---	---	1,532	---	---	16,513	---	16,513
WUORI	629	56,030	6,525	7,719	---	10,920	81,194	25,811	---	---	---	---	25,811	---	---	107,005	---	107,005
COUNTY TOTAL	43,361	3,044,398	1,152,961	2,330,439	149,409	1,690,579	8,367,786	303,637	464,310	810,828	3,072,628	1,187,606	5,839,009	269,529	173,718	14,650,042	1,162,179	15,812,221
SWIFT																		
APPLETON	216	7,424	2,000	26,359	---	---	35,783	---	---	259	---	---	259	---	---	36,042	---	36,042
BENSON [1]	319	---	---	---	---	---	---	---	---	---	---	---	---	---	---	---	---	---
CAMP LAKE	244	15,079	3,068	17,917	---	---	36,064	---	---	---	---	---	---	---	---	36,064	---	36,064
CASHEL	140	11,794	3,149	17,703	---	4,989	37,635	---	---	15,173	---	---	15,173	---	---	52,808	---	52,808
CLONTARF	92	11,161	4,441	14,064	---	1,054	30,720	---	---	---	---	---	---	---	---	30,720	---	30,720
DUBLIN	155	6,360	3,240	32,730	---	---	42,330	---	1,328	---	---	---	1,328	---	---	43,658	---	43,658
EDISON [1]	155	---	---	---	---	---	---	---	---	---	---	---	---	---	---	---	---	---
FAIRFIELD	169	10,654	2,000	25,698	---	1,585	39,937	---	---	8,040	---	---	8,040	---	---	47,977	---	47,977
HAYES	223	6,667	3,210	42,948	---	1,770	54,595	---	---	---	---	---	---	---	---	54,595	---	54,595
HEGBERT	131	7,430	2,000	28,386	---	160	37,976	---	---	---	---	---	---	---	---	37,976	---	37,976
KERKHOVEN	277	60,417	2,160	30,782	---	1,500	94,859	---	---	---	---	---	---	---	---	94,859	---	94,859
KILDARE	172	8,550	3,694	37,376	---	---	49,620	---	---	2,742	---	---	2,742	---	---	52,362	---	52,362
MARYSLAND	104	8,712	2,980	24,995	---	---	36,687	---	---	---	---	---	---	22,096	170	58,953	---	58,953
MOYER [1]	144	---	---	---	---	---	---	---	---	---	---	---	---	---	---	---	---	---
PILLSBURY	300	6,627	3,150	31,578	---	2,906	44,261	---	---	---	---	---	---	4,100	35	48,396	---	48,396
SHIBLE	152	6,990	2,000	18,007	---	4,051	31,048	---	---	---	---	---	---	---	---	31,048	---	31,048
SIX MILE GROVE	172	10,479	14,796	28,678	---	---	53,953	---	---	---	---	---	---	---	---	53,953	6,000	59,953
SWENODA	156	6,672	2,993	26,691	---	300	36,656	---	3,284	2,435	---	---	5,719	---	---	42,375	---	42,375
TARA	126	8,799	7,025	22,686	---	918	39,428	---	---	---	---	---	---	---	---	39,428	---	39,428
TORNING	460	11,752	8,607	56,656	---	5,509	82,524	---	---	---	---	---	---	---	---	82,524	---	82,524
WEST BANK	170	10,065	2,559	29,711	---	63	42,398	---	7,349	3,752	---	---	11,101	---	---	53,499	---	53,499
COUNTY TOTAL	4,077	215,632	73,072	512,965	---	24,805	826,474	---	11,961	32,401	---	---	44,362	26,196	205	897,237	6,000	903,237
TODD																		
BARTLETT	415	10,955	4,174	39,574	---	---	54,703	---	---	---	---	---	---	---	---	54,703	---	54,703
BERTHA	404	8,571	3,966	55,145	---	114	67,796	---	---	---	---	---	---	---	---	67,796	---	67,796
BIRCHDALE [1]	826	---	---	---	---	---	---	---	---	---	---	---	---	---	---	---	---	---
BRUCE	645	19,028	5,459	21,481	---	778	46,746	62,199	---	---	---	---	62,199	---	---	108,945	5,673	114,618
BURLEENE	384	5,777	3,727	34,406	---	942	44,852	---	---	---	---	---	---	---	---	44,852	15,233	60,085
BURNHAMVILLE	741	15,571	11,949	36,321	---	---	63,841	---	---	---	---	---	---	---	---	63,841	---	63,841

[1] Failed to report in time for this publication

[2] Incomplete report submitted

* Includes All Other Public Safety expenditures.

**Table 4
Classification of Expenditures
For the Year Ended December 31, 1999**

Name of Town	Pop.	Current Expenditures					Total Current Expenditures	Capital Outlay					Total Capital Outlay	Debt Service		Total Expenditures	Transfers Out	Total Expenditures and Transfers
		General Government	Fire Protection	Road and Bridge	Water and Sewer	All Other*		General Government	Fire Protection	Road and Bridge	Water and Sewer	All Other*		Principal Payments	Interest Payments			
TODD (continued)																		
EAGLE VALLEY	571	7,417	5,476	16,725	---	400	30,018	---	---	19,693	---	---	19,693	---	---	49,711	---	49,711
FAWN LAKE	455	22,256	7,519	16,717	---	4,286	50,778	---	---	24,170	---	---	24,170	---	---	74,948	---	74,948
GERMANIA	461	15,090	3,834	53,185	---	1,594	73,703	---	---	---	---	---	---	---	---	73,703	---	73,703
GORDON	558	8,776	8,868	32,417	---	835	50,896	---	---	---	---	---	---	---	---	50,896	---	50,896
GREY EAGLE	621	31,939	9,421	29,046	---	566	70,972	---	---	3,033	---	---	3,033	---	---	74,005	---	74,005
HARTFORD	626	12,980	1,054	25,978	---	---	40,012	---	---	67,276	---	---	67,276	---	---	107,288	---	107,288
IONA	422	11,205	4,646	46,529	---	---	62,380	---	---	---	---	---	---	---	---	62,380	---	62,380
KANDOTA	667	11,886	10,606	16,135	---	139	38,766	270	---	8,480	---	---	8,750	---	---	47,516	---	47,516
LESLIE [1]	622	---	---	---	---	---	---	---	---	---	---	---	---	---	---	---	---	---
LITTLE ELK	318	9,709	3,441	29,679	---	---	42,829	32,738	---	---	---	---	32,738	---	---	75,567	33,128	108,695
LITTLE SAUK [1]	674	---	---	---	---	---	---	---	---	---	---	---	---	---	---	---	---	---
LONG PRAIRIE	818	20,000	9,350	17,770	---	1,942	49,062	---	---	48,968	---	---	48,968	---	---	98,030	---	98,030
MORAN	547	31,728	9,013	53,540	---	---	94,281	---	---	---	---	---	---	---	---	94,281	---	94,281
REYNOLDS	688	12,771	5,938	36,777	---	2,118	57,604	---	---	3,872	---	---	3,872	---	---	61,476	2,000	63,476
ROUND PRAIRIE	623	7,488	6,013	79,492	---	4,802	97,795	---	---	8,230	---	---	8,230	---	---	106,025	---	106,025
STAPLES	745	15,488	7,435	14,655	---	781	38,359	---	---	76,527	---	---	76,527	---	---	114,886	---	114,886
STOWE PRAIRIE	553	10,630	4,035	54,934	---	---	69,599	---	---	---	---	---	---	---	---	69,599	---	69,599
TURTLE CREEK	298	22,006	5,056	18,422	---	209	45,693	---	---	34,789	---	---	34,789	---	---	80,482	---	80,482
VILLARD	609	46,310	7,643	25,915	---	2,586	82,454	---	---	---	---	---	---	39,373	---	121,827	9,803	131,630
WARD	483	8,751	5,129	21,551	---	322	35,753	---	---	84,562	---	---	84,562	---	---	120,315	---	120,315
WEST UNION	325	8,107	3,171	25,103	---	---	36,381	---	---	---	---	---	---	---	---	36,381	---	36,381
WYKEHAM	430	16,503	3,601	39,635	---	265	60,004	---	---	---	---	---	---	---	---	60,004	---	60,004
COUNTY TOTAL	15,529	390,942	150,524	841,132	---	22,679	1,405,277	95,207	---	379,600	---	---	474,807	39,373	---	1,919,457	65,837	1,985,294
TRAVERSE																		
ARTHUR	110	8,169	4,249	14,707	---	---	27,125	---	---	---	---	---	---	---	---	27,125	---	27,125
CLIFTON	81	6,490	4,890	19,443	---	456	31,279	---	---	---	---	---	---	---	---	31,279	---	31,279
CROKE [1]	108	---	---	---	---	---	---	---	---	---	---	---	---	---	---	---	---	---
DOLLYMOUNT	91	4,358	2,501	3,195	---	---	10,054	---	---	13,577	---	---	13,577	---	---	23,631	---	23,631
FOLSOM	140	6,261	1,547	8,000	---	2,879	18,687	---	---	---	---	---	---	---	---	18,687	---	18,687
LAKE VALLEY	272	4,930	4,105	43,115	---	2,888	55,038	---	---	---	---	---	---	---	---	55,038	---	55,038
LEONARDSVILLE	147	2,688	2,056	16,081	---	2,380	23,205	---	---	3,167	---	---	3,167	---	---	26,372	---	26,372
MONSON	187	8,856	7,630	20,999	---	4,113	41,598	---	---	---	---	---	---	---	---	41,598	---	41,598
PARNELL	63	3,995	2,182	15,145	---	442	21,764	---	1,574	---	---	---	1,574	---	---	23,338	---	23,338
REDPATH	42	2,960	2,297	4,321	---	431	10,009	---	---	1,638	---	---	1,638	---	---	11,647	---	11,647
TARA	134	6,166	1,856	4,657	---	746	13,425	---	---	---	---	---	---	---	---	13,425	---	13,425
TAYLOR	110	6,289	4,085	20,917	---	418	31,709	---	---	---	---	---	---	---	---	31,709	---	31,709
TINTAH	62	3,443	1,750	15,247	---	301	20,741	---	---	---	---	---	---	---	---	20,741	---	20,741
WALLS	80	3,184	2,376	20,113	---	1,645	27,318	---	---	---	---	---	---	---	---	27,318	---	27,318
WINDSOR	53	4,035	926	3,440	---	104	8,505	---	---	4,956	---	---	4,956	---	---	13,461	---	13,461
COUNTY TOTAL	1,680	71,824	42,450	209,380	---	16,803	340,457	---	1,574	23,338	---	---	24,912	---	---	365,369	---	365,369
WABASHA																		
CHESTER	448	9,884	7,318	49,373	---	6,955	73,530	971	---	77,933	---	---	78,904	611	292	153,337	---	153,337
ELGIN	813	13,835	12,904	72,681	---	324	99,744	---	---	---	---	---	---	---	---	99,744	---	99,744
GILLFORD [1]	560	---	---	---	---	---	---	---	---	---	---	---	---	---	---	---	---	---
GLASGOW	360	8,841	9,937	58,806	---	500	78,084	---	---	---	---	---	---	---	---	78,084	---	78,084
GREENFIELD	1275	27,849	32,171	28,356	---	5,353	93,729	---	---	30,199	---	---	30,199	---	---	123,928	---	123,928
HIGHLAND	442	17,316	7,545	41,503	---	654	67,018	---	---	---	---	---	---	---	29	67,047	---	67,047
HYDE PARK [2]	276	---	---	---	---	---	---	---	---	---	---	---	---	---	---	---	---	---
LAKE	390	15,279	6,329	33,027	---	30,441	85,076	---	---	10,474	---	---	10,474	---	---	95,550	---	95,550
MAZEPPA	654	9,238	7,174	37,195	---	---	53,607	---	---	---	---	---	---	---	---	53,607	---	53,607
MINNEISKA	215	8,008	3,735	3,489	---	285	15,517	---	---	1,514	---	---	1,514	---	---	17,031	---	17,031
MOUNT PLEASANT	436	10,513	6,784	54,242	---	1,320	72,859	---	---	5,381	---	---	5,381	---	---	78,240	---	78,240
OAKWOOD	458	14,930	6,501	35,269	---	1,419	58,119	---	---	5,593	---	---	5,593	---	---	63,712	---	63,712
PEPIN	406	7,999	8,278	5,727	---	13,580	35,584	---	---	---	---	---	---	---	---	35,584	---	35,584

[1] Failed to report in time for this publication

[2] Incomplete report submitted

* Includes All Other Public Safety expenditures.

**Table 4
Classification of Expenditures
For the Year Ended December 31, 1999**

Name of Town	Pop.	Current Expenditures					Total Current Expenditures	Capital Outlay					Total Capital Outlay	Debt Service		Total Expenditures	Transfers Out	Total Expenditures and Transfers
		General Government	Fire Protection	Road and Bridge	Water and Sewer	All Other*		General Government	Fire Protection	Road and Bridge	Water and Sewer	All Other*		Principal Payments	Interest Payments			
WABASHA (continued)																		
PLAINVIEW	528	20,986	8,011	56,689	---	1,452	87,138	---	---	32,900	---	---	32,900	13,000	736	133,774	---	133,774
WATOPA [1]	277	---	---	---	---	---	---	---	---	---	---	---	---	---	---	---	---	---
WEST ALBANY	406	10,633	5,655	33,867	---	420	50,575	---	---	---	---	---	---	---	---	50,575	---	50,575
ZUMBRO	712	27,291	11,388	52,462	---	278	91,419	---	---	7,573	---	---	7,573	---	---	98,992	---	98,992
COUNTY TOTAL	8,656	202,602	133,730	562,686	---	62,981	961,999	971	---	171,567	---	---	172,538	13,611	1,057	1,149,205	---	1,149,205
WADENA																		
ALDRICH	467	8,853	3,921	11,268	---	745	24,787	---	---	766	---	---	766	---	---	25,553	---	25,553
BLUEBERRY	564	13,601	13,588	17,592	---	5,355	50,136	3,122	---	15,452	---	---	18,574	---	---	68,710	---	68,710
BULLARD	178	2,762	2,438	4,680	---	4,980	14,860	---	---	1,765	---	---	1,765	---	---	16,625	---	16,625
HUNTERSVILLE	111	5,228	1,412	2,290	---	700	9,630	---	---	4,500	---	---	4,500	---	---	14,130	---	14,130
LEAF RIVER	587	6,795	---	15,612	---	---	22,407	5,180	---	---	---	---	5,180	---	---	27,587	---	27,587
LYONS	168	3,532	2,053	4,321	---	---	9,906	---	---	---	---	---	---	---	---	9,906	---	9,906
MEADOW	220	6,985	---	20,777	---	---	27,762	---	---	15,207	---	---	15,207	---	---	42,969	---	42,969
NORTH GERMANY	325	11,093	2,137	16,992	---	114	30,336	---	---	5,400	---	---	5,400	---	---	35,736	---	35,736
ORTON [1]	220	---	---	---	---	---	---	---	---	---	---	---	---	---	---	---	---	---
RED EYE	384	9,076	5,589	25,647	---	7,808	48,120	---	---	---	---	---	---	---	---	48,120	5,926	54,046
ROCKWOOD	383	7,535	4,791	9,985	---	1,121	23,432	---	---	---	---	1,515	1,515	---	---	24,947	---	24,947
SHELL RIVER	231	6,932	4,341	10,160	---	455	21,888	---	---	10,510	---	---	10,510	---	---	32,398	---	32,398
THOMASTOWN	816	23,873	14,549	10,313	---	15,643	64,378	---	---	11,377	---	---	11,377	---	---	75,755	---	75,755
WADENA	1031	24,287	8,844	33,907	---	4,982	72,020	---	---	---	---	---	---	---	---	72,020	---	72,020
WING RIVER	454	7,952	4,241	30,721	---	1,676	44,590	---	---	8,398	---	---	8,398	---	---	52,988	---	52,988
COUNTY TOTAL	6,139	138,504	67,904	214,265	---	43,579	464,252	8,302	---	73,375	---	1,515	83,192	---	---	547,444	5,926	553,370
WASECA																		
ALTON	454	14,507	9,216	25,575	---	---	49,298	---	---	---	---	1,865	1,865	---	---	51,163	---	51,163
BLOOMING GROVE	600	8,120	11,884	33,311	---	---	53,315	---	---	---	---	---	---	---	---	53,315	---	53,315
BYRON	249	8,931	2,295	42,865	---	630	54,721	---	---	---	---	---	---	9,500	304	64,525	---	64,525
FREEDOM	408	10,784	3,087	56,837	---	4,356	75,064	---	---	---	---	---	---	16,000	702	91,766	---	91,766
IOSCO	596	10,092	17,627	17,228	---	3,832	48,779	---	---	---	---	---	---	---	---	48,779	---	48,779
JANESVILLE	591	11,700	12,239	51,969	---	---	75,908	---	---	---	---	---	---	---	---	75,908	---	75,908
NEW RICHLAND	467	11,136	3,060	33,392	---	282	47,870	1,427	---	---	---	---	1,427	---	---	49,297	---	49,297
OTISCO	636	9,106	9,090	8,240	---	---	26,436	---	---	16,561	---	---	16,561	---	---	42,997	---	42,997
ST. MARY	489	10,958	13,630	22,814	---	---	47,402	---	---	---	---	---	---	---	---	47,402	---	47,402
VIVIAN	301	7,801	3,135	71,332	---	2,341	84,609	---	---	---	---	---	---	---	---	84,609	---	84,609
WILTON	393	10,650	6,420	37,448	---	1,801	56,319	---	---	---	---	---	---	---	---	56,319	---	56,319
WOODVILLE	1265	17,464	20,280	44,854	---	2,890	85,488	---	---	24,564	---	---	24,564	38,259	19,350	167,661	---	167,661
COUNTY TOTAL	6,449	131,249	111,963	445,865	---	16,132	705,209	1,427	---	41,125	---	1,865	44,417	63,759	20,356	833,741	---	833,741
WASHINGTON																		
BAYTOWN	1416	64,999	19,950	34,852	---	34,300	154,101	---	---	7,500	---	---	7,500	---	---	161,601	---	161,601
DENMARK	1400	56,486	---	97,259	---	31,559	185,304	---	---	106,875	---	---	106,875	---	---	292,179	---	292,179
FOREST LAKE	8000	505,669	113,717	259,241	798,215	435,285	2,112,127	28,732	45,875	128,352	802,006	130,730	1,135,695	250,649	128,807	3,627,278	---	3,627,278
GREY CLOUD ISLAND	416	62,828	4,000	3,925	---	39,463	110,216	---	---	7,180	---	---	7,180	---	---	117,396	---	117,396
MAY	2999	124,247	80,018	166,642	---	74,518	445,425	---	---	3,312	---	---	3,312	35,000	9,784	493,521	65,000	558,521
NEW SCANDIA	3732	152,100	113,787	325,974	24,261	123,998	740,120	4,668	297,791	1,080,528	---	232,147	1,615,134	259,296	48,207	2,662,757	---	2,662,757
STILLWATER	2485	173,292	78,095	140,082	---	86,490	477,959	---	---	---	---	---	---	70,000	28,800	576,759	142,472	719,231
WEST LAKELAND	3283	78,180	32,775	65,961	---	292,554	469,470	---	---	53,734	---	---	53,734	---	---	523,204	150,000	673,204
COUNTY TOTAL	23,731	1,217,801	442,342	1,093,936	822,476	1,118,167	4,694,722	33,400	343,666	1,387,481	802,006	362,877	2,929,430	614,945	215,598	8,454,695	357,472	8,812,167
WATONWAN																		
ADRIAN	185	10,585	2,790	23,467	---	1,331	38,173	---	---	63,887	---	---	63,887	---	---	102,060	10,000	112,060
ANTRIM	302	7,764	3,600	26,522	---	2,047	39,933	674	---	16,536	---	---	17,210	---	---	57,143	---	57,143
BUTTERFIELD	305	11,223	8,646	33,493	---	---	53,362	---	---	---	---	---	---	7,686	1,468	62,516	14,991	77,507

[1] Failed to report in time for this publication

[2] Incomplete report submitted

* Includes All Other Public Safety expenditures.

**Table 4
Classification of Expenditures
For the Year Ended December 31, 1999**

Name of Town	Pop.	Current Expenditures					Total Current Expenditures	Capital Outlay					Total Capital Outlay	Debt Service		Total Expenditures	Transfers Out	Total Expenditures and Transfers
		General Government	Fire Protection	Road and Bridge	Water and Sewer	All Other*		General Government	Fire Protection	Road and Bridge	Water and Sewer	All Other*		Principal Payments	Interest Payments			
WATONWAN (continued)																		
FIELDON	262	6,861	4,450	25,891	---	306	37,508	---	1,432	770	---	---	2,202	---	---	39,710	---	39,710
LONG LAKE	415	16,243	2,235	26,241	---	469	45,188	---	---	---	---	---	---	11,733	---	56,921	---	56,921
MADELIA	369	7,317	6,703	27,250	---	---	41,270	---	---	---	---	---	---	---	---	41,270	---	41,270
NELSON	301	22,407	3,720	22,366	---	5,815	54,308	---	---	15,000	---	---	15,000	---	---	69,308	---	69,308
ODIN	229	9,431	3,000	21,500	---	361	34,292	---	---	790	---	---	790	---	---	35,082	---	35,082
RIVERDALE	372	8,448	6,670	24,427	---	528	40,073	---	---	---	---	---	---	1,000	10	41,083	---	41,083
ROSENDALE	338	12,684	3,950	27,233	---	---	43,867	---	---	---	---	---	---	26,108	2,802	72,777	---	72,777
SOUTH BRANCH	302	15,978	2,790	45,402	---	797	64,967	---	---	25,531	---	---	25,531	---	---	90,498	---	90,498
ST. JAMES	316	10,703	3,740	18,987	---	---	33,430	---	---	175	---	---	175	---	---	33,605	---	33,605
COUNTY TOTAL	3,696	139,644	52,294	322,779	---	11,654	526,371	674	1,432	122,689	---	---	124,795	46,527	4,280	701,973	24,991	726,964
WILKIN																		
AKRON [1]	155	---	---	---	---	---	---	---	---	---	---	---	---	---	---	---	---	---
ANDREA	73	3,975	2,225	21,129	---	2,524	29,853	---	---	---	---	---	---	---	---	29,853	---	29,853
ATHERTON	167	4,451	1,639	2,316	---	---	8,406	---	---	---	---	---	---	---	---	8,406	---	8,406
BRADFORD	105	8,622	1,300	15,633	---	---	25,555	---	---	---	---	---	---	---	---	27,407	---	27,407
BRANDRUP	185	1,330	2,870	25,358	---	4,560	34,118	---	---	1,852	---	---	1,852	---	---	34,118	---	34,118
BRECKENRIDGE	236	3,716	1,935	14,322	---	---	19,973	---	---	5,822	---	---	5,822	---	---	25,795	---	25,795
CAMPBELL	98	5,003	2,930	28,063	---	---	35,996	---	---	---	---	---	---	---	---	35,996	---	35,996
CHAMPION	85	3,219	2,100	12,188	---	300	17,807	---	---	---	---	---	---	---	---	17,807	---	17,807
CONNELLY	130	2,416	419	13,731	---	1,879	18,445	---	---	---	---	---	---	---	---	18,445	---	18,445
DEERHORN	96	5,478	2,500	12,851	---	---	20,829	---	---	---	---	---	---	---	---	20,829	---	20,829
FOXHOME	138	9,294	1,000	10,610	---	2,113	23,017	---	---	---	---	---	---	---	---	23,017	---	23,017
MANSTON	57	5,561	1,225	8,605	---	209	15,600	---	---	---	---	---	---	---	---	15,600	---	15,600
MCCAULEYVILLE	32	2,103	500	3,935	---	---	6,538	---	---	---	---	---	---	6,235	222	12,995	---	12,995
MEADOWS	68	3,612	1,225	14,993	---	4,051	23,881	---	---	---	---	---	---	---	---	23,881	---	23,881
MITCHELL	88	6,430	2,500	18,816	---	1,294	29,040	---	---	---	---	---	---	---	---	29,040	---	29,040
NILSEN	74	3,560	1,385	21,367	---	57	26,369	---	---	---	---	---	---	---	---	26,369	---	26,369
NORDICK	105	6,596	1,723	17,056	---	---	25,375	---	---	---	---	---	---	---	---	25,375	---	25,375
PRAIRIE VIEW	200	6,310	2,614	15,257	---	283	24,464	---	---	---	---	---	---	---	---	24,464	---	24,464
ROBERTS	98	4,515	2,500	8,870	---	---	15,885	---	---	---	---	---	---	---	---	15,885	---	15,885
SUNNYSIDE	181	4,263	1,639	16,296	---	---	22,198	---	---	---	---	---	---	---	---	22,198	---	22,198
TANBERG	86	5,105	1,225	7,884	---	---	14,214	---	---	---	---	---	---	---	---	14,214	---	14,214
WOLVERTON	125	4,119	2,500	19,119	---	---	25,738	---	---	3,299	---	---	3,299	---	---	29,037	---	29,037
COUNTY TOTAL	2,582	99,678	37,954	308,399	---	17,270	463,301	---	---	10,973	---	---	10,973	6,235	222	480,731	---	480,731
WINONA																		
DRESBACH	372	63,310	13,286	14,814	---	---	91,410	---	---	---	---	---	---	---	---	91,410	---	91,410
ELBA	264	9,494	9,350	12,206	---	770	31,820	---	---	3,967	---	---	3,967	---	---	35,787	---	35,787
FREMONT	397	11,237	6,206	53,042	---	1,748	72,233	---	---	---	---	---	---	---	---	72,233	---	72,233
HART	364	18,030	1,007	33,679	---	1,481	54,197	650	---	---	---	---	650	---	---	54,847	---	54,847
HILLSDALE	975	12,847	3,694	33,937	---	---	50,478	---	---	4,345	---	---	4,345	---	---	54,823	---	54,823
HOMER	1360	25,915	11,000	31,870	---	1,697	70,482	---	---	---	---	---	---	31,163	192	101,837	---	101,837
MOUNT VERNON	354	13,950	26,523	25,079	---	3,066	68,618	---	---	3,428	---	---	3,428	---	---	72,046	---	72,046
NEW HARTFORD	856	25,291	16,071	66,760	---	3,076	111,198	---	2,858	87,703	---	7,459	98,020	8,258	2,819	220,295	---	220,295
NORTON	579	5,697	30,889	24,012	---	4,530	65,128	---	---	---	---	---	---	---	---	65,128	---	65,128
PLEASANT HILL	577	20,741	20,791	38,588	---	4,622	84,742	---	---	---	---	---	---	---	---	84,742	---	84,742
RICHMOND	769	17,577	13,175	53,280	---	6,083	90,115	---	---	---	---	---	---	---	---	90,115	---	90,115
ROLLINGSTONE	1230	25,726	10,682	70,289	---	---	106,697	---	---	---	---	---	---	---	---	106,697	---	106,697
SARATOGA	574	846	6,965	63,169	---	11,020	82,000	---	---	---	---	---	---	---	---	82,000	---	82,000
ST. CHARLES	546	15,494	9,739	49,362	---	1,537	76,132	---	---	18,130	---	---	18,130	---	---	94,262	---	94,262
UTICA	675	18,447	7,583	97,746	---	3,181	126,957	---	1,660	458	---	---	2,118	---	---	129,075	500	129,575
WARREN	665	9,290	6,858	78,872	---	7,464	102,484	---	---	26,411	---	---	26,411	---	---	128,895	---	128,895

[1] Failed to report in time for this publication

[2] Incomplete report submitted

* Includes All Other Public Safety expenditures.

**Table 4
Classification of Expenditures
For the Year Ended December 31, 1999**

Name of Town	Pop.	Current Expenditures					Total Current Expenditures	Capital Outlay					Total Capital Outlay	Debt Service		Total Expenditures	Transfers Out	Total Expenditures and Transfers
		General Government	Fire Protection	Road and Bridge	Water and Sewer	All Other*		General Government	Fire Protection	Road and Bridge	Water and Sewer	All Other*		Principal Payments	Interest Payments			
WINONA (continued)																		
WHITEWATER	231	7,840	2,133	26,789	---	---	36,762	---	---	4,298	---	---	4,298	---	---	41,060	---	41,060
WILSON	1243	31,086	25,012	54,433	---	1,320	111,851	---	---	36,146	---	---	36,146	---	---	147,997	---	147,997
WISCOY	347	13,455	6,283	16,637	---	240	36,615	---	---	14,906	---	---	14,906	---	---	51,521	10,000	61,521
COUNTY TOTAL	12,378	346,273	227,247	844,564	---	51,835	1,469,919	650	4,518	199,792	---	7,459	212,419	39,421	3,011	1,724,770	10,500	1,735,270
WRIGHT																		
ALBION	1193	25,403	13,827	94,330	---	6,743	140,303	---	---	---	---	---	---	---	---	140,303	---	140,303
BUFFALO	1663	15,080	32,531	70,910	---	16,992	135,513	---	---	---	---	---	---	---	---	135,513	12,000	147,513
CHATHAM	1101	12,219	19,184	67,786	---	7,078	106,267	---	---	12,000	---	---	12,000	20,000	5,530	143,797	---	143,797
CLEARWATER	1362	20,316	29,409	156,713	---	14,575	221,013	---	---	44,649	---	---	44,649	28,270	5,653	299,585	38,500	338,085
COKATO	1196	44,861	16,942	39,515	---	29,022	130,340	2,678	---	3,670	---	---	6,348	15,000	5,083	156,771	---	156,771
CORINNA	2361	51,164	48,402	333,187	---	130	432,883	1,966	---	243,162	---	68,585	313,713	15,000	7,521	769,117	---	769,117
FRANKLIN	3065	159,422	80,546	150,604	---	60,554	451,126	---	---	45,455	---	---	45,455	69,134	12,488	578,203	37,176	615,379
FRENCH LAKE	1093	40,033	23,077	158,372	---	7,479	228,961	---	---	---	---	---	---	---	---	228,961	---	228,961
MAPLE LAKE	2180	26,426	---	151,457	---	23,874	201,757	---	---	66,093	10,384	---	76,477	26,000	152	304,386	---	304,386
MARYSVILLE	2140	19,762	48,463	117,097	---	25,153	210,475	17,884	---	---	---	---	17,884	---	---	228,359	---	228,359
MIDDLEVILLE	975	35,466	17,089	72,208	---	15,214	139,977	---	---	56,199	---	---	56,199	---	---	196,176	---	196,176
MONTICELLO	4373	50,085	47,679	165,468	---	---	263,232	---	---	223,419	---	---	223,419	---	---	486,651	---	486,651
ROCKFORD	3678	107,756	79,991	157,739	---	60,983	406,469	---	---	154,446	---	---	154,446	---	---	560,915	---	560,915
SILVER CREEK	2265	95,668	18,418	167,078	---	15,966	297,130	572	---	110,396	---	---	110,968	22,100	5,143	435,341	---	435,341
SOUTHSIDE	1411	35,967	49,229	96,081	---	4,160	185,437	---	---	262,458	---	---	262,458	---	4,202	452,097	---	452,097
STOCKHOLM	840	38,660	16,942	73,167	---	3,884	132,653	---	---	11,920	---	---	11,920	15,531	3,319	163,423	---	163,423
VICTOR	1158	19,236	30,376	110,414	---	5,325	165,351	---	---	23,369	---	---	23,369	20,000	3,420	212,140	---	212,140
WOODLAND	1213	24,877	31,845	159,012	---	259	215,993	---	---	24,767	---	---	24,767	---	---	240,760	---	240,760
COUNTY TOTAL	33,267	822,401	603,950	2,341,138	---	297,391	4,064,880	23,100	---	1,282,003	10,384	68,585	1,384,072	231,035	52,511	5,732,498	87,676	5,820,174
YELLOW MEDICINE																		
BURTON	190	8,399	2,517	31,565	---	1,357	43,838	---	---	1,364	---	---	1,364	---	---	45,202	---	45,202
ECHO	208	5,286	5,000	37,478	---	5,632	53,396	---	---	1,125	---	---	1,125	---	---	54,521	---	54,521
FLORIDA	170	5,439	3,386	15,868	---	622	25,315	---	---	20,204	---	---	20,204	---	---	45,519	---	45,519
FORTIER	107	5,947	3,286	14,567	---	---	23,800	---	---	1,756	---	---	1,756	---	---	25,556	---	25,556
FRIENDSHIP	223	9,954	6,300	43,122	---	5,928	65,304	---	---	500	---	---	500	---	---	65,804	---	65,804
HAMMER	267	10,808	3,628	39,985	---	2,659	57,080	---	---	---	---	---	---	---	---	57,080	---	57,080
HAZEL RUN	202	13,104	3,858	33,954	---	---	50,916	---	---	---	---	---	---	---	---	50,916	---	50,916
LISBON	224	5,514	2,120	26,928	---	1,654	36,216	---	---	2,817	---	---	2,817	---	---	39,033	---	39,033
MINNESOTA FALLS	346	8,420	3,409	19,940	---	1,238	33,007	---	---	---	---	---	---	---	---	33,007	---	33,007
NORMAN	300	7,886	3,460	21,468	---	---	32,814	---	---	1,448	---	---	1,448	---	---	34,262	---	34,262
NORMANIA	192	13,715	4,884	32,189	---	895	51,683	---	---	---	---	---	---	---	---	51,683	---	51,683
OMRO	156	14,173	2,033	26,412	---	1,338	43,956	---	3,712	9,131	---	---	12,843	---	---	56,799	---	56,799
OSHKOSH	242	6,443	3,510	39,911	---	2,673	52,537	---	---	---	---	---	---	---	---	52,537	---	52,537
POSEN	268	10,267	9,174	28,912	---	3,517	51,870	---	---	7,695	---	---	7,695	---	---	59,565	---	59,565
SANDNES	224	8,910	5,755	31,257	---	1,331	47,253	---	---	---	---	---	---	---	---	47,253	---	47,253
SIoux AGENCY	277	12,819	5,125	33,204	---	1,419	52,567	---	---	---	---	---	---	---	---	52,567	---	52,567
STONY RUN	558	7,034	4,232	33,767	---	4,109	49,142	---	---	14,006	---	---	14,006	6,782	1,014	70,944	---	70,944
SWEDE PRAIRIE [1]	195	---	---	---	---	---	---	---	---	---	---	---	---	---	---	---	---	---
TYRO [1]	220	---	---	---	---	---	---	---	---	---	---	---	---	---	---	---	---	---
WERGELAND	203	17,706	3,046	27,376	---	---	48,128	---	---	14,750	---	---	14,750	---	---	62,878	---	62,878
WOOD LAKE	240	55,218	8,518	37,065	---	---	100,801	---	---	---	---	---	---	---	---	100,801	2,310	103,111
COUNTY TOTAL	5,012	227,042	83,241	574,968	---	34,372	919,623	---	3,712	74,796	---	---	78,508	6,782	1,014	1,005,927	2,310	1,008,237
STATE TOTAL	956,205	30,257,124	15,740,290	62,328,948	2,788,316	10,993,207	122,107,885	2,268,481	1,837,195	26,842,407	8,936,462	3,997,431	43,881,976	10,313,843	2,294,458	178,598,162	7,970,576	186,568,738

[1] Failed to report in time for this publication

[2] Incomplete report submitted

* Includes All Other Public Safety expenditures.

**ANALYSIS OF
TOTAL OUTSTANDING INDEBTEDNESS**

Table 5
Outstanding Indebtedness of Towns
For the Year Ended December 31, 1999

Name of Town	Population	General Obligation	Special Assessment	Other	Total Bonded Indebtedness	Other Long-term Indebtedness	Short-term Indebtedness
AITKIN							
FLEMING	356	---	---	---	---	23,772	---
SHAMROCK	964	180,000	---	---	180,000	---	---
WAUKENABO	287	---	---	---	---	40,000	---
ANOKA							
BURNS	3,425	---	465,000	---	465,000	136,913	---
COLUMBUS	4,292	---	162,000	---	162,000	229,992	---
LINWOOD	4,727	---	40,000	---	40,000	46,000	---
BECKER							
LAKE EUNICE	1,040	---	---	---	---	75,000	---
SPRING CREEK	132	---	---	---	---	---	7,000
BELTRAMI							
PORT HOPE	641	---	---	---	---	7,581	---
TURTLE RIVER	1,047	25,000	---	---	25,000	---	---
BENTON							
GLENDORADO	865	---	---	---	---	18,365	---
BLUE EARTH							
GARDEN CITY	720	---	---	---	---	11,220	---
JAMESTOWN	618	61,000	---	---	61,000	---	---
LIME	1,280	---	---	---	---	40,602	---
MEDO	384	---	---	---	---	58,925	---
PLEASANT MOUND	287	---	---	---	---	54,418	---
SOUTH BEND	1,553	350,000	---	---	350,000	---	---
BROWN							
COTTONWOOD	970	110,000	---	---	110,000	470,549	---
CARLTON							
HOLYOKE	176	24,434	---	---	24,434	---	---
THOMSON	4,402	685,000	---	---	685,000	124,060	---
TWIN LAKES	1,847	---	---	---	---	939,449	---
CARVER							
DAHLGREN	1,503	---	---	---	---	53,000	---
HOLLYWOOD	1,177	---	---	---	---	30,000	---
LAKETOWN	2,431	---	699,000	---	699,000	1,020,000	---
WACONIA	1,447	85,000	---	---	85,000	---	---
CASS							
CROOKED LAKE	438	---	---	---	---	83,920	---
FAIRVIEW	547	30,000	---	---	30,000	---	---
LOON LAKE	355	---	---	---	---	19,872	---
MAY	708	---	---	---	---	23,849	---
OTTER TAIL PENINSULA	57	70,000	---	---	70,000	---	---
SHINGOBEE	1,572	---	---	---	---	789,010	---
SYLVAN	1,668	---	---	---	---	16,032	---
WABEDO	380	---	---	---	---	52,344	---

Table 5
Outstanding Indebtedness of Towns
For the Year Ended December 31, 1999

Name of Town	Population	General Obligation	Special Assessment	Other	Total Bonded Indebtedness	Other Long-term Indebtedness	Short-term Indebtedness
CHIPPEWA							
SPARTA	893	---	---	---	---	10,656	---
CHISAGO							
AMADOR	777	34,000	---	---	34,000	---	---
CHISAGO LAKE	4,185	---	55,000	---	55,000	---	---
FRANCONIA	1,521	---	---	---	---	18,300	---
LENT	2,664	---	---	---	---	93,727	---
NESSSEL	1,706	440,000	---	---	440,000	---	---
SHAFER	921	---	20,000	---	20,000	---	---
SUNRISE	1,582	---	---	---	---	68,355	---
WYOMING	5,195	---	325,000	---	325,000	84,332	---
CLAY							
OAKPORT	1,596	4,000,000	6,325,000	---	10,325,000	---	---
ULEN	179	---	---	---	---	---	11,495
CLEARWATER							
WINSOR	147	---	---	---	---	12,996	---
COOK							
LUTSEN	330	---	---	---	---	72,713	---
COTTONWOOD							
AMBOY	212	---	---	---	---	38,231	---
AMO	168	---	---	---	---	39,192	---
GERMANTOWN	254	---	---	---	---	108,850	---
GREAT BEND	455	---	---	---	---	37,954	---
CROW WING							
CROW WING	1,351	400,000	---	---	400,000	---	---
FORT RIPLEY	629	24,881	---	---	24,881	---	---
GARRISON	656	---	---	---	---	112,000	---
LONG LAKE	992	70,000	20,655	---	90,655	---	---
DAKOTA							
CASTLE ROCK	1,622	---	---	---	---	67,800	---
GREENVALE	726	---	---	---	---	1,850	---
MARSHAN	1,384	---	---	---	---	22,035	---
RAVENNA	2,443	---	---	---	---	57,162	---
VERMILLION	1,332	---	---	---	---	15,392	---
WATERFORD	517	---	---	---	---	19,561	---
DODGE							
CANISTEO	638	---	---	---	---	82,997	---
CLAREMONT	482	---	---	---	---	61,566	---
VERNON	613	---	---	---	---	63,952	---
WASIOJA	941	---	---	---	---	42,205	---

Table 5
Outstanding Indebtedness of Towns
For the Year Ended December 31, 1999

Name of Town	Population	General Obligation	Special Assessment	Other	Total Bonded Indebtedness	Other Long-term Indebtedness	Short-term Indebtedness
DOUGLAS							
LA GRAND	3,761	---	---	---	---	105,500	---
LAKE MARY	944	---	---	---	---	2,120,212	---
MILLERVILLE	337	30,000	---	---	30,000	---	---
MOE	596	---	---	---	---	9,234	---
FARIBAULT							
BLUE EARTH CITY	466	---	---	---	---	---	4,000
FILLMORE							
ARENDAHL	337	---	---	---	---	19,949	---
CANTON	607	---	---	---	---	6,270	---
SUMNER	451	---	---	---	---	---	4,500
YORK	349	---	---	---	---	83,103	---
FREEBORN							
FREEMAN	549	---	---	---	---	12,346	---
HARTLAND	337	---	---	---	---	6,423	---
OAKLAND	420	---	---	---	---	28,646	---
SHELL ROCK	451	---	---	---	---	9,054	---
GOODHUE							
STANTON	1,017	---	---	---	---	5,000	---
HENNEPIN							
HASSAN	2,714	---	1,200,000	---	1,200,000	---	---
HOUSTON							
MONEY CREEK	476	---	---	---	---	50,000	---
HUBBARD							
ARAGO	592	---	---	---	---	56,092	---
FARDEN	951	---	---	---	---	33,402	---
LAKE EMMA	848	---	---	---	---	251,792	---
MANTRAP	440	---	---	---	---	14,076	---
NEVIS	716	---	---	---	---	---	20,000
STRAIGHT RIVER	530	---	---	---	---	65,800	---
ISANTI							
DALBO	702	---	---	---	---	7,032	---
WYANETT	1,600	---	---	---	---	21,529	---
ITASCA							
BALSAM	537	---	---	---	---	16,953	---
MARCELL	339	---	---	---	---	50,800	---
JACKSON							
EWINGTON	287	---	---	---	---	10,000	---
LA CROSSE	199	---	---	---	---	14,813	---

Table 5
Outstanding Indebtedness of Towns
For the Year Ended December 31, 1999

Name of Town	Population	General Obligation	Special Assessment	Other	Total Bonded Indebtedness	Other Long-term Indebtedness	Short-term Indebtedness
KANDIYOHI							
BURBANK	469	---	---	---	---	57,000	---
COLFAX	536	---	---	---	---	33,374	---
DOVRE	2,030	---	---	---	---	21,483	---
HOLLAND	411	---	---	---	---	---	97,548
LAKE ANDREW	975	---	---	---	---	100,000	---
KITTSOON							
PERCY	63	---	---	---	---	10,000	---
LAKE							
SILVER CREEK	1,106	1,700,000	---	---	1,700,000	---	---
LE SUEUR							
CLEVELAND	633	---	---	---	---	83,095	---
KASOTA	1,498	---	---	---	---	23,739	---
LANESBURGH	2,002	167,000	---	---	167,000	---	---
WASHINGTON	805	---	137,322	---	137,322	94,866	---
WATERVILLE	729	---	---	---	---	82,104	---
LINCOLN							
LAKE BENTON	234	---	---	---	---	30,000	---
LYON							
ROCK LAKE	329	---	---	---	---	---	9,456
MARTIN							
FOX LAKE	320	---	---	---	---	34,898	5,000
FRASER	318	---	---	---	---	40,000	7,000
LAKE FREMONT	251	---	---	---	---	85,000	---
MANYASKA	350	---	---	---	---	90,673	---
NASHVILLE	273	---	---	---	---	75,000	---
ROLLING GREEN	315	---	---	---	---	10,999	---
SILVER LAKE	489	---	---	---	---	34,000	---
WESTFORD	359	---	---	---	---	94,000	---
MCLEOD							
ACOMA	1,135	---	---	---	---	40,283	---
HELEN	916	---	---	---	---	82,692	---
MEEKER							
COLLINWOOD	914	---	80,103	---	80,103	---	---
DARWIN	742	70,000	---	---	70,000	---	---
DASSEL	1,200	138,969	---	---	138,969	---	---
KINGSTON	1,127	126,441	---	---	126,441	---	---
LITCHFIELD	786	---	23,400	---	23,400	---	---
MORRISON							
LAKIN	380	---	---	---	---	6,023	---
MORRILL	651	---	---	---	---	49,500	---
TWO RIVERS	611	---	---	---	---	73,300	---

Table 5
Outstanding Indebtedness of Towns
For the Year Ended December 31, 1999

Name of Town	Population	General Obligation	Special Assessment	Other	Total Bonded Indebtedness	Other Long-term Indebtedness	Short-term Indebtedness
MOWER							
DEXTER	346	---	---	---	---	42,022	---
LYLE	421	---	---	---	---	95,000	---
NEVADA	384	---	---	---	---	55,814	---
WALTHAM	394	---	---	---	---	58,434	---
MURRAY							
SHETEK	297	---	---	---	---	31,715	---
NICOLLET							
BELGRADE	1,071	---	---	---	---	52,136	---
OSHAWA	511	---	---	---	---	25,694	---
WEST NEWTON	576	---	---	---	---	94,000	---
NOBLES							
BIGELOW	393	---	---	---	---	33,740	---
LORAIN	327	---	---	---	---	---	5,000
OLNEY	199	---	---	---	---	15,415	13,120
SUMMIT LAKE	395	---	---	---	---	20,113	---
OLMSTED							
HAVERHILL	1,636	---	---	---	---	19,933	---
KALMAR	1,337	---	---	---	---	23,414	---
QUINCY	409	---	---	---	---	19,114	---
OTTER TAIL							
AMOR	435	---	---	---	---	33,000	---
DANE PRAIRIE	950	---	---	---	---	18,005	---
EAGLE LAKE	359	---	99,000	---	99,000	---	---
ELIZABETH	667	---	---	---	---	139,624	---
GIRARD	681	---	341,517	---	341,517	---	---
LEAF LAKE	422	10,000	---	---	10,000	---	---
MAINE	646	---	---	---	---	38,790	---
SVERDRUP	652	---	---	---	---	12,000	---
PENNINGTON							
ROCKSBURY	1,020	---	---	---	---	105,116	---
PINE							
FINLAYSON	438	---	---	---	---	15,000	---
KETTLE RIVER	410	---	---	---	---	35,692	---
PINE CITY	1,180	---	---	---	---	49,786	---
PINE LAKE	570	---	---	---	---	32,438	---
POKEGAMA	2,287	---	6,006,550	---	6,006,550	11,493	---
WILMA	103	---	---	---	---	7,367	---
WINDEMERE	1,331	---	---	---	---	194,777	---
POLK							
GARFIELD	423	---	---	---	---	26,414	---
JOHNSON	56	---	---	---	---	---	6,799
POPE							
WHITE BEAR LAKE	460	---	---	---	---	33,883	---

Table 5
Outstanding Indebtedness of Towns
For the Year Ended December 31, 1999

Name of Town	Population	General Obligation	Special Assessment	Other	Total Bonded Indebtedness	Other Long-term Indebtedness	Short-term Indebtedness
RAMSEY							
WHITE BEAR	11,060	635,000	5,965,000	5,430,000	12,030,000	---	---
RENVILLE							
CAIRO	275	---	---	---	---	81,185	---
OSCEOLA	218	---	---	---	---	5,000	---
RICE							
BRIDGEWATER	1,871	---	---	---	---	44,169	---
CANNON CITY	1,279	---	---	---	---	85,925	---
FOREST	1,059	---	---	---	---	---	11,600
WARSAW	1,502	---	---	---	---	34,321	---
WEBSTER	1,858	---	20,000	---	20,000	---	---
WHEELING	516	---	---	---	---	48,121	---
ROCK							
CLINTON	337	---	---	---	---	25,000	---
MAGNOLIA	316	---	---	---	---	20,743	---
MARTIN	451	---	---	---	---	23,418	---
ROSE DELL	227	---	---	---	---	17,390	---
ROSEAU							
LAKE	2,053	785,000	---	---	785,000	---	---
POLONIA	42	---	---	---	---	---	15,000
SCOTT							
CREDIT RIVER	4,021	---	520,300	---	520,300	---	---
SPRING LAKE	3,691	---	2,017,000	---	2,017,000	---	---
SHERBURNE							
BALDWIN	4,487	---	---	---	---	8,594	---
BECKER	3,725	89,000	---	---	89,000	---	---
BIG LAKE	6,556	---	---	---	---	86,249	---
SIBLEY							
NEW AUBURN	438	---	---	---	---	36,355	---
STEARNS							
COLLEGEVILLE	3,329	---	---	---	---	95,000	---
EDEN LAKE	1,434	290,000	---	---	290,000	60,000	---
FAIR HAVEN	1,249	55,000	---	---	55,000	---	---
LE SAUK	2,030	---	---	150,000	150,000	---	---
LUXEMBURG	816	50,000	---	---	50,000	---	---
LYNDEN	1,895	---	---	---	---	101,014	---
MILLWOOD	952	42,000	---	---	42,000	34,037	---
PAYNESVILLE	1,467	---	---	---	---	120,994	---
ROCKVILLE	1,260	65,000	---	---	65,000	---	---
STEELE							
DEERFIELD	571	---	---	---	---	81,462	---

Table 5
Outstanding Indebtedness of Towns
For the Year Ended December 31, 1999

Name of Town	Population	General Obligation	Special Assessment	Other	Total Bonded Indebtedness	Other Long-term Indebtedness	Short-term Indebtedness
ST. LOUIS							
BALKAN	847	---	---	---	---	44,673	---
BIWABIK	842	---	---	---	---	139,189	---
BREITUNG	640	---	---	---	---	82,871	---
CANOSIA	1,872	---	---	---	---	64,064	---
CHERRY	921	---	---	---	---	12,572	---
CLINTON	1,046	---	---	---	---	41,541	---
DULUTH	1,696	---	---	---	---	42,159	---
ELLSBURG	165	---	---	---	---	122,000	---
FAYAL	2,031	---	---	---	---	3,117,894	---
GREENWOOD	753	43,907	---	---	43,907	---	---
LAKESWOOD	1,967	---	---	---	---	49,725	---
MIDWAY	1,524	---	235,000	---	235,000	---	---
PEQUAYWAN	113	---	---	---	---	12,406	---
RICE LAKE	4,122	850,000	---	275,000	1,125,000	344,326	---
WHITE	1,732	---	---	---	---	685,352	---
TODD							
BRUCE	645	---	---	---	---	13,000	---
VILLARD	609	---	---	---	---	15,269	---
WABASHA							
CHESTER	448	---	---	---	---	4,476	---
PLAINVIEW	528	---	---	---	---	58,788	---
WASECA							
BYRON	249	---	---	---	---	---	7,500
FREEDOM	408	---	---	---	---	---	14,800
JANESVILLE	591	40,000	---	---	40,000	---	---
WOODVILLE	1,265	---	315,597	---	315,597	---	---
WASHINGTON							
FOREST LAKE	8,000	---	780,000	1,740,000	2,520,000	1,728,106	---
MAY	2,999	---	140,000	---	140,000	---	---
NEW SCANDIA	3,732	---	1,446,000	---	1,446,000	4,634	---
STILLWATER	2,485	460,000	---	---	460,000	---	---
WATONWAN							
BUTTERFIELD	305	---	---	---	---	16,784	---
LONG LAKE	415	---	---	---	---	32,180	---
ROSENDALE	338	---	---	---	---	21,961	---
SOUTH BRANCH	302	---	---	---	---	64,800	---
WINONA							
NEW HARTFORD	856	---	---	---	---	61,742	---
RICHMOND	769	---	---	---	---	12,848	---
WILSON	1,243	---	---	---	---	25,078	---

Table 5
Outstanding Indebtedness of Towns
For the Year Ended December 31, 1999

Name of Town	Population	General Obligation	Special Assessment	Other	Total Bonded Indebtedness	Other Long-term Indebtedness	Short-term Indebtedness
WRIGHT							
CHATHAM	1,101	---	90,000	---	90,000	---	---
CLEARWATER	1,362	---	---	---	---	77,193	---
COKATO	1,196	---	---	---	---	60,000	---
CORINNA	2,361	130,000	---	---	130,000	70,312	---
FRANKLIN	3,065	170,000	---	---	170,000	45,064	---
FRENCH LAKE	1,093	---	177,932	---	177,932	---	---
MAPLE LAKE	2,180	---	20,000	---	20,000	---	---
SILVER CREEK	2,265	40,000	215,000	---	255,000	67,432	---
SOUTHSIDE	1,411	---	---	---	---	145,223	---
STOCKHOLM	840	---	---	---	---	42,718	---
VICTOR	1,158	---	---	---	---	80,000	---
WOODLAND	1,213	---	---	---	---	55,099	---
YELLOW MEDICINE							
STONY RUN	558	---	---	---	---	5,960	---
STATE TOTAL	<u>272,949</u>	<u>12,576,632</u>	<u>27,941,376</u>	<u>7,595,000</u>	<u>48,113,008</u>	<u>19,563,099</u>	<u>239,818</u>

This page left blank intentionally

APPENDIX A

FACTORS INFLUENCING TOWN FINANCES

This page left blank intentionally

Appendix A

Factors Influencing Local Government Finances

The finances of local governments are affected by many different factors. Some of the variation results from decisions made by town officials. Some is due to factors outside the control of the elected officials, such as a local government's size, the economic status of its residents, or the proximity of similar services provided elsewhere. The amount of revenue available may be influenced by rising or falling property values, the use of fee-based services, intergovernmental grants for projects, access to taconite aid, and many other factors. Expenditures may be affected by the demographic, geographic, historical or political landscape of the local government. Large swings in expenditures may reflect demands caused by extraordinary weather events such as floods and tornados, high levels of snowfall, public safety events such as forest or brush fires, or large-scale investigations of high-profile crimes. Some factors have an on-going effect on local government finances, while others might be one-time events.

A. Demographics

Age of Housing In the metropolitan area, the average age of housing in a local government reflects not only the probable condition of the town's infrastructure, but several other conditions as well. The League of Minnesota Cities (LMC) found the average age of housing to be indicative of a variety of characteristics, including a higher relative rate of poverty, more tax exempt property, more subsidized housing, and a declining population base. Each of these factors tends to contribute to a demand for public services.

Population Local governments with larger populations face certain challenges not encountered by smaller local governments. Simply dealing with large amounts of traffic is one challenge that can become very costly, depending upon the burden carried by an area's streets and highways. Large populations may also indicate high population densities that in turn are associated with higher poverty and crime rates.

Population Decline A large loss of population can have a very significant effect upon a local government's spending. The costs of a local government's infrastructure and many of its services do not go down immediately when a number of its residents move away. The local government must then make decisions to do without certain services or to raise the property taxes on the remaining citizens to pay for the services.

Income Income is indirectly related to a local government's ability to raise revenues. Where incomes are lower, property values may also be depressed, reducing a local government's tax capacity. Poverty rates, in turn, will be higher, creating greater demand for public services.

Crime Rate Higher crime rates require a correspondingly high level of public safety services. Local governments that host sporting and other entertainment events can draw large crowds of nonresidents and create unusual public safety service demands. In addition, higher levels of poverty are also associated with the crime rate of a municipality and contribute to an overall greater demand for police protection. In addition to these demands, expenditures can be affected by a number of

different factors including: the number, type and use of personnel; the scope of services; and amount of shared services. In addition, the demographics and mix of facilities within the town may affect expenditures for public safety.

B. Geographic Location

Different areas of the state often operate within quite different economic environments. Just the presence of one large business or industry can impact an entire region. Declines in industries or companies that dominate local economies may result in a higher demand for public assistance, and at the same time reduce the tax capacity of the area. Trends in agriculture may result in lower property values and a decline in revenues for local governments in regions whose economies are primarily based on agriculture. Local governments located in these areas may experience difficulty raising revenues at the same time that they face higher demands for public services.

C. Revenue Sources

Tax Capacity The amount of money any individual or entity spends is directly related to the amount that is available to spend. Likewise, the costs of doing business are directly related to the amounts of revenue that can be generated to meet the costs. The greater the amount and types of revenue available to a town, the more it will spend.

Enterprise Funds Services provided through enterprise funds allow local governments to pass the costs of services directly onto the users of the services. By using this type of accounting mechanism, local governments may be able to keep down the level of general property taxes needed to provide services.

D. Shared Services, Joint Powers Agreements

A significant practice among local governments is the sharing of services and the use of joint powers agreements to provide necessary services. "Joint exercise of powers" is defined in Minnesota Statutes § 471.59 (1999). Such arrangements allow local governments to provide services jointly with other local governments and thus pool their resources.

Shared service arrangements are not necessarily formal; some local governments provide services to other jurisdictions on an informal basis. By sharing the costs of services, local governments can achieve greater economies of scale and avoid duplicating services and capital investments. Local governments that provide a service to a number of entities may show higher expenditures for that service, but will have these costs defrayed by revenues provided by the other participating entities.

E. Proximity to County, Regional, or State-Run Programs/Facilities

Local governments that are located near county, regional or state-run facilities may decide to have their citizens take advantage of those facilities and services rather than provide them on their own. For example, local governments located close to a regional or state park may opt not to develop or expand their own park program. Smaller municipalities located near larger cities or other local governments may do the same.

The degree of isolation experienced by a community, whether geographic or technological (e.g., lack of advanced telecommunications capability), can also affect service demands and costs. Local governments that are remote from other communities may not have the opportunity to participate in joint powers arrangements or have access to urban amenities, and thus may need to provide a wider range of services out of their own budgets.

F. Types of Industry Present and Service Demands

One factor that can have a significant effect on an individual town's situation is the type of industry present in the town. For example, industries such as paper mills may place particularly heavy burdens on the municipalities water supply, sewers, fire department, or streets. At the same time, the presence of these industries contributes to the property tax base of the local government. Expenditures for these services may be higher than for other municipalities, but the cost is not necessarily borne by the residents of the local government.

G. Source of Labor

Numerous factors can impact local governments' levels of expenditures for labor. Use of part-time employees, reliance on volunteers, unionization of workers, retention of workers, and use of independent contractors for specific projects or general services can all effect the salary and fringe benefit costs paid by local governments.

H. Other Factors

The effects of weather and natural disasters can significantly affect the expenditures for certain services over a period of time. Local governments affected by floods and tornadoes may have higher public safety, streets and highways, and other infrastructure costs. During winters in which there is an unusually high snow fall, local governments may have increased expenditures for snow removal. There are many other incidental factors not included in this list. Explanations of differences in municipal expenditures should be pursued with local government officials.

This page left blank intentionally

GLOSSARY

This page left blank intentionally

Glossary

BORROWING - These revenues reflect the sale of bonds and notes, certificates of indebtedness, and tax anticipation certificates. Towns are restricted by law from borrowing for current expenses.

CAPITAL OUTLAY - These expenditures include the purchase, construction, or permanent improvements of buildings, equipment, machinery, and land. Capital outlay varies from year to year based on the needs and resources of the towns.

CAPITAL PROJECTS FUND - A fund created to account for the financial resources that are used for the acquisition or construction of a fixed asset.

CASH BASIS OF ACCOUNTING - Basis of accounting that recognizes transactions or events when related cash amounts are received or disbursed.

CHARGES FOR SERVICES - These revenues reflect fees for activities of the governmental funds. These include rent of town hall by individuals or organizations, police and fire contracts, fire calls, recreation fees, park dedication fees, etc.

DEBT SERVICE EXPENDITURES - These expenditures reflect the annual costs of servicing the outstanding debt of the local government. These costs include principal, interest, and some fiscal charges.

DEBT SERVICE FUND - A fund to account for the collection of resources and payment of principal and interest from long-term debt.

ENTERPRISE FUND - A fund established to account for operations financed and operated in a manner similar to private business. Examples include water, sewer, and electric utilities. The expenses of providing services are primarily financed by user charges.

FINES AND FORFEITS - These revenues reflect receipts from the payment of penalties for law violations, non-observance of contracts, and forfeited deposits.

FRANCHISE TAXES - These revenues reflect proceeds from taxes imposed on public utilities, usually involving elements of a monopoly, (e.g., electric utilities, gas utilities, cable TV) for use of public property.

GENERAL FUND - The fund used to account for all financial resources not required to be accounted for in another fund. This fund is the main operating fund.

GENERAL GOVERNMENT EXPENDITURES - These expenditures reflect the costs associated with running a local government, such as the mayor, the town council, administration, finance, and elections. Expenditures in this category include salaries, wages, and benefits of legislative, judicial, and administrative personnel, supplies, and town hall maintenance.

GOVERNMENTAL FUNDS - The funds through which most governmental activities are financed. The four governmental fund types are: general, special revenue, debt service, and capital projects.

Glossary

HRA AND ECONOMIC DEVELOPMENT - These expenditures are for development and redevelopment activities in blighted or otherwise economically disadvantaged areas. Activities may include low interest loans to individuals and businesses, cleanup of hazardous sites, rehabilitation of substandard housing and other physical facilities, and other assistance to those wanting to provide housing and economic opportunity within a disadvantaged area.

INTEREST ON INVESTMENTS - These revenues reflect interest earned on checking and savings accounts, CDs, money market funds, and bonds. This category also includes dividends. In addition, the net increase or decrease in the fair value of investments is recorded here.

LICENSES AND PERMITS - These revenues reflect receipts from liquor licenses, cigarette licenses, other business licenses, street use permits, buildings permits, and other non-business licenses and permits.

MISCELLANEOUS EXPENDITURES - These expenditures reflect the costs of activities that were not allocated to a specific function. Some activities included in this category are pension and insurance costs not allocated to a specific department.

MISCELLANEOUS REVENUES - These revenues refer to refunds, reimbursements, donations, and lease payments.

MODIFIED ACCRUAL BASIS OF ACCOUNTING - Basis of accounting according to which (a) revenues are recognized in the accounting period in which they become available and measurable and (b) expenditures are recognized in the accounting period in which the fund liability is incurred, if measurable, except for unmatured interest on general long-term debt and certain similar accrued obligations, which should be recognized when due.

NET TAX LEVY - The town net property taxes, after state property tax relief aids or grants, required to be paid by the property owners of the town.

OTHER FINANCING SOURCES - Long-term debt proceeds, sale of fixed assets, and transfers from other funds.

OTHER FINANCING USES - Transfers to other funds, refunding bond proceeds deposited with escrow agent and invested until they are used to pay principal and interest on the old debt at a future time, and remittance to other agencies.

OUTSTANDING LONG-TERM DEBT - This category refers to the long-term debt that a local government has incurred to finance its capital projects. Examples of long-term debt include various types of bonds and other obligations such as notes and long-term leases.

PARKS AND RECREATION - These expenditures reflect park maintenance, mowing, planting, and removal of trees. Recreation expenditures include festivals, bands, museums, community centers, cable TV, baseball fields, organized recreation activities, etc.

PUBLIC SAFETY EXPENDITURES - These expenditures reflect the costs related to the protection of persons and property.

Glossary

SANITATION - These expenditures reflect the costs of refuse collection and disposal, recycling, as well as weed and pest control. Some towns provide sanitation services through enterprise funds.

SPECIAL ASSESSMENTS - These revenues refer to levies made against certain properties to defray all or part of the costs of a specific improvement, such as new sewer and water mains, deemed to benefit primarily those properties. The amount includes the penalties and interest paid on the assessments.

SPECIAL REVENUE FUNDS - A fund used to account for the proceeds of specific revenue sources that are restricted to expenditures for a specific purpose.

STREETS AND HIGHWAYS EXPENDITURES - These expenditures reflect the costs associated with the maintenance and repair of local highways, streets, bridges, and street equipment. Common expenditures include patching, seal coating, and snow removal. Expenditures for road construction are not included in current expenditures but are accounted for as capital outlay.

TAXABLE TAX CAPACITY - The tax capacity less the tax increment district value, less the fiscal disparities contribution value, plus the fiscal disparities distribution value.

TAX CAPACITY - The value assigned to the property used to calculate the property taxes.

TAX INCREMENTS - These revenues refer to the amount of resources towns generate when they establish tax increment financing (TIF) districts. In a TIF district, the increase in property tax revenues in the redeveloped area are used to pay the costs of development and redevelopment in the district rather than the general services of the city, county, and school district.

TOTAL CURRENT EXPENDITURES - This category reflects the total of all expenses relating to current operations.

TOTAL EXPENDITURES - This category includes current operating expenses, capital outlays, and debt service principal and interest payments.

TOTAL REVENUES - This category reflects all sources of revenue that increase the amount of available resources without creating a liability or a future payment. Borrowing and transfers between funds are not included in total revenues.

TRANSFERS - ENTERPRISE FUNDS - The transfer of available resources to or from public service enterprises. An example of this transfer is a water utility enterprise fund transferring money to the General Fund.

TRANSFERS - GOVERNMENTAL FUNDS - The transfer of money between governmental fund types. The revenues and expenditures for these funds are always shown in the same tables.